
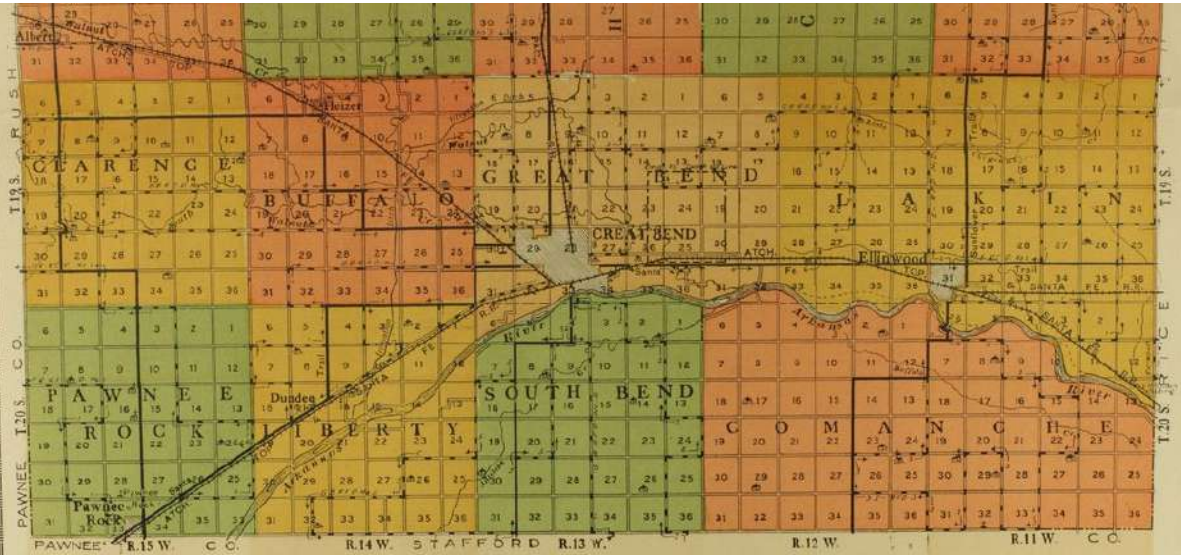


OUTLINE



County Roads Shown thus: ——— Schools Shown thus: Churches Shown thus:   
 Rural Routes Shown thus: - - - - - Cemeteries Shown thus: School District Shown thus:   
 Where Rural Routes run over County Roads, the same are denoted by Arrows thus:





**PERFECT SECURITY**

— AT —

**CITIZENS' NATIONAL BANK**  
**GREAT BEND, KANSAS**

**All Deposits Guaranteed**

MAP OF  
**FAIRVIEW**  
TOWNSHIP  
Scale: 1 1/2 Inches to One Mile  
BARTON COUNTY, KANSAS  
Township 16 South, Range 15 West of the 6th P. M.

County Roads Shown thus: Schools Shown thus: Churches Shown thus:   
 Rural Routes Shown thus: Cemeteries Shown thus: School District Shown thus:   
 Where Rural Routes run over County Roads, the same are denoted by Arrows thus:


R U S S E L L										C O										
Christiana Funk 168 70	Geo. J. DeWald 168 60	Jacob Wegele 168 50	Saml Morganstern 249 12	J.F. Keil 160 97	Wm. Deinas 258 68	John Radke 167 83	John Radke Est. 168 82													
Eugene E. Hayes 7 148 77	Adam Funk 160	Geo. J. DeWald 320	Henry Steinerl 80	Geo. H. Nuss 160	Shelton 326 59	Henry of T. Ready Est. 160	David Steinerl 160	Fred Steinerl 160	Geo. J. DeWald 160	Christina Radke 160										
E.E. Hayes 108 31	Adam Funk 160	Adam Funk 320	Jacob Boxberger 320	Conrad Keil 280	Henry Keil 80	Emanuel Keil 80	John E. Karst 160	John Jac. Neill 80	John E. Karst 160	Emanuel Karst 80										
Geo. J. Funk 309 31	J.A. McCorkle 160	John T. Morrison 160	Jacob Kraft 160	A.S. Bryant 160	Peter Brack 360	Jacob Karst 320	Peter Brack 160	David Strecker 160												
Geo. J. DeWald 148 78	Geo. J. Funk 160	Jacob Wegele 320	J.T. Morrison 160	A.S. Bryant 160	A.S. Bryant 160	C.D. Gordon 160	Peter Brack 320	David Strecker 240												
Geo. T. Hayes 148 90	Geo. McCorkle 160	Anna Steitz 320	Jacob Dietz 160	Frank Harmon 160	Peter Brack 240	Sanil Foster 160	Geo. C. Barrows 320													
John A. Brack 309 33	Matilda Boody 160	Phillip Brack 160	Richard Nettigham 320	Jacob Dietz 320	J.H. Hester 160	A.E. Gustan 320	J.F. Karst 160	J.B. Ochs 160												
Henry Herdt 133 07	Matilda Boody 160	Martin Miller 160	Henry J. Mullen 160	Rachel & Eliz. Noble 160	Mary J. Barrows 160	G.C. Galatia 149	Peter Brack 160	Geo. J. DeWald 160	Geo. Henry Nuss 160											
Henry Lobsack 2 157 03	Peter J. Brack 160	E.E. Morrison 480	John Hooster 160	Rachel & Eliz. Noble 240	J.J. Gustan 160	Frank Speck 160	Saml A. Bott 160	Winfield B. Bott 320												
Henry J. Mullen 80	Jacob Dietz 160	Mary E. Lobsack 160	Peter Brack 160	John Hooster 160	John T. Hooster 80	J.W. Ravey 160	E.S. Whiteman 160													
H.A. Brack 622	Jacob Dietz 160	Henry J. Mullen 160	Thomas C. Brown 320	Clara M. Coss 80	Harry O. Speck 80	John Hooster 160	Thos. Barr 320	Thomas H. Hooster 400	Adam Higney 160	W.S. Shapland 160										
	Thomas C. Brown 320	Henry J. Mullen 160	Thomas C. Brown 320	Eliz. Live say 160	John Hooster 160	Thos. Barr 320	Joann Varah 160	R.J. Ahlrich 160	Jas. of Canster 160 Jr.											
G R A N T										T W P										

# MAP OF WHEATLAND TOWNSHIP

Scale: 1 1/2 Inches to One Mile

BARTON COUNTY, KANSAS  
Township 16 South, Range 14 West of 6th P. M.

County Roads Shown thus: Schools Shown thus: Churches Shown thus:   
 Rural Routes Shown thus: Cemeteries Shown thus: School District Shown thus:   
 Where Rural Routes run over County Roads, the same are denoted by Arrows thus:



List of Small Property Owners in This Township Shown on Map by Numbers








No.	Name	Acres.	Sec.	No.	Name	Acres.	Sec.
1.	German Ev. Church	5	30	2.	James P. Peach	1	23

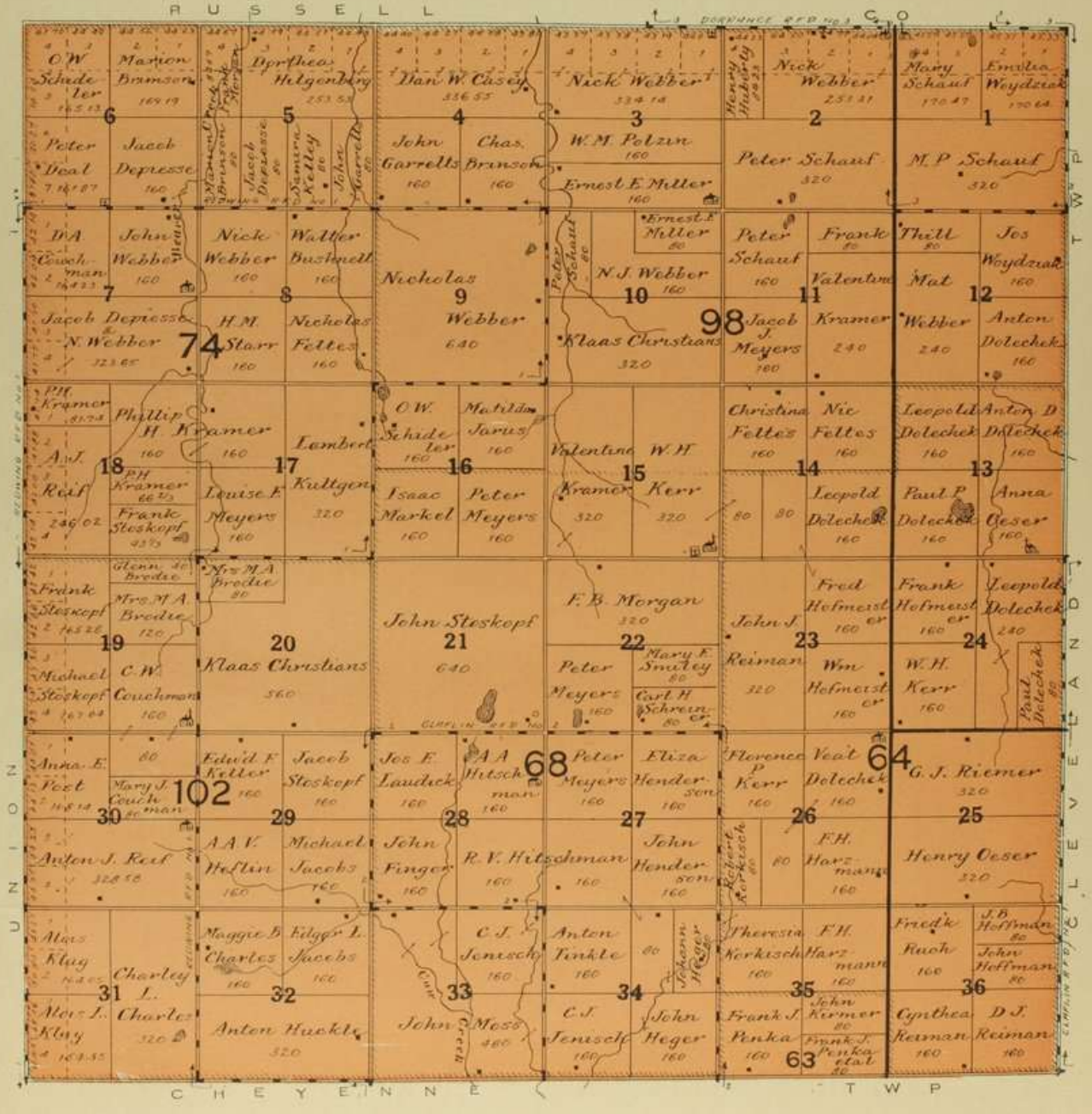
**MAP OF**  
**UNION**  
**TOWNSHIP**      Scale: 1 1/2 Inches to One Mile  
 BARTON COUNTY, KANSAS  
 Township 16 South, Range 13 West of 6th P. M.

County Roads Shown thus:      Schools Shown thus:      Churches Shown thus:   
 Rural Routes Shown thus:      Cemeteries Shown thus:      School District Shown thus:   
 Where Rural Routes run over County Roads, the same are denoted by Arrows thus:

R U S S E L L												C O																																																											
Phillip Hoffman 18371 Henry 6 Andrew Hoffman 18729 Phillip Hoffman 21872 Louis Hoffman 160 Adam Lehning 160 Henry Bitter 160 Henry Bitter Sr 160 John Ehrlich 18750 Fred Niss 18810 Angie Susank 21049 Alfred Susank 24014 Mary Bach 18790 Mary Signatus 18820 Anne Susank 46823 Clara E Palnam 18771												Jacob Siegfried Bitter 16734 Henry Bitter 160 Henry Kosar 160 Henry Bitter 160 Henry Bitter 160 John F.W. 320 Mary Johnson 160 W.E. Dirreen 160 Anton G. Haberman 160 John P. Harrington 320 J.P. Johnston 200 Jos. W. Mauler 160 Jos. W. Mauler 360												Emanuel Peter 16831 Michael Connelly 16743 Melissa Geo. Monroe Siegfried 160 Veat J. Dolochek 160 Fredk. Deutsch 160 Henry Maier 160 Henry Maier 160 Fredk. Deutsch 160 Fredk. Deutsch 160 Henry Maier 160 Fredk. Deutsch 160 Geo. H. Thorn 160 Albert 320 Janke Sr 320 A.A. Hellin 160 Geo. Brunson 160 A.A. Hellin 160 John L. Redetzke 240 Chas. Stoskopf 160 Theo. Steuder 60 Peter 640 M.Cormack 640												Christoph Eichman 16788 David J. Lewis 32796 Henry Maser 160 Peter Ochs 160 Florence D. Whitney 260 Fred Ehrlich 240 Fred Ehrlich 80 Fredk. Deutsch 160 Fredk. Deutsch 160 Fredk. Deutsch 160 Henry Maier 160 Peter Brack 160 Fanny 320 Geo. H. Thorn 160 Henry Gidson 160 Eliza A. Thorn 160 Geo. Thorn 160 Mrs. M.C. Shaffer 160 O.P. Putnam 160 Geo. Thorn 160 Emel Studer 160 Lawrence Redetzke 160 Geo. P. Rowe 160 Nelson E. Tisdale 160 Thos. J. Deal 240 J.R. Underwood 160 E.P. Gage 160												G.H. Weeks 16809 Grace Wonsettler 16959 Lincoln E. Ruse 160 M.C. Elmore 160 John B. Gray 160 Jas. H. Phillips 159 Phillip Phillips 160 John Moos 160 Wm. Stoskopf 320 Anna H. Norton 160 Clyde R. Allen 160 Delbert L. Fields 160 Clyde R. Allen 160 Jacob Stoskopf 160 Fredk. L. Simons 80 Maggie Susank 80 Anton J. Reif 610												Grace Wonsettler 65876 John B. Gray 160 Phillip Phillips 160 John Moos 160 Wm. Stoskopf 320 Anna H. Norton 160 Clyde R. Allen 160 Delbert L. Fields 160 Clyde R. Allen 160 Jacob Stoskopf 160 Fredk. L. Simons 80 Maggie Susank 80 Anton J. Reif 610											
H O M E S T E A D												T W P																																																											



  
**MAP OF**  
**BEAVER**  
**TOWNSHIP**  
 Scale: 1 1/2 Inches to One Mile  
 BARTON COUNTY, KANSAS  
 Township 16 South, Range 12 West of 6th P. M.

County Roads Shown thus:  Schools Shown thus:  Churches Shown thus:   
 Rural Routes Shown thus:  Cemeteries Shown thus:  School District Shown thus:   
 Where Rural Routes run over County Roads, the same are denoted by Arrows thus: 



**MAP OF**  
**CLEVELAND**  
**TOWNSHIP** Scale: 1 1/2 Inches to One Mile  
 BARTON COUNTY KANSAS  
 Township 16 South, Range 11 West of 6th P. M.

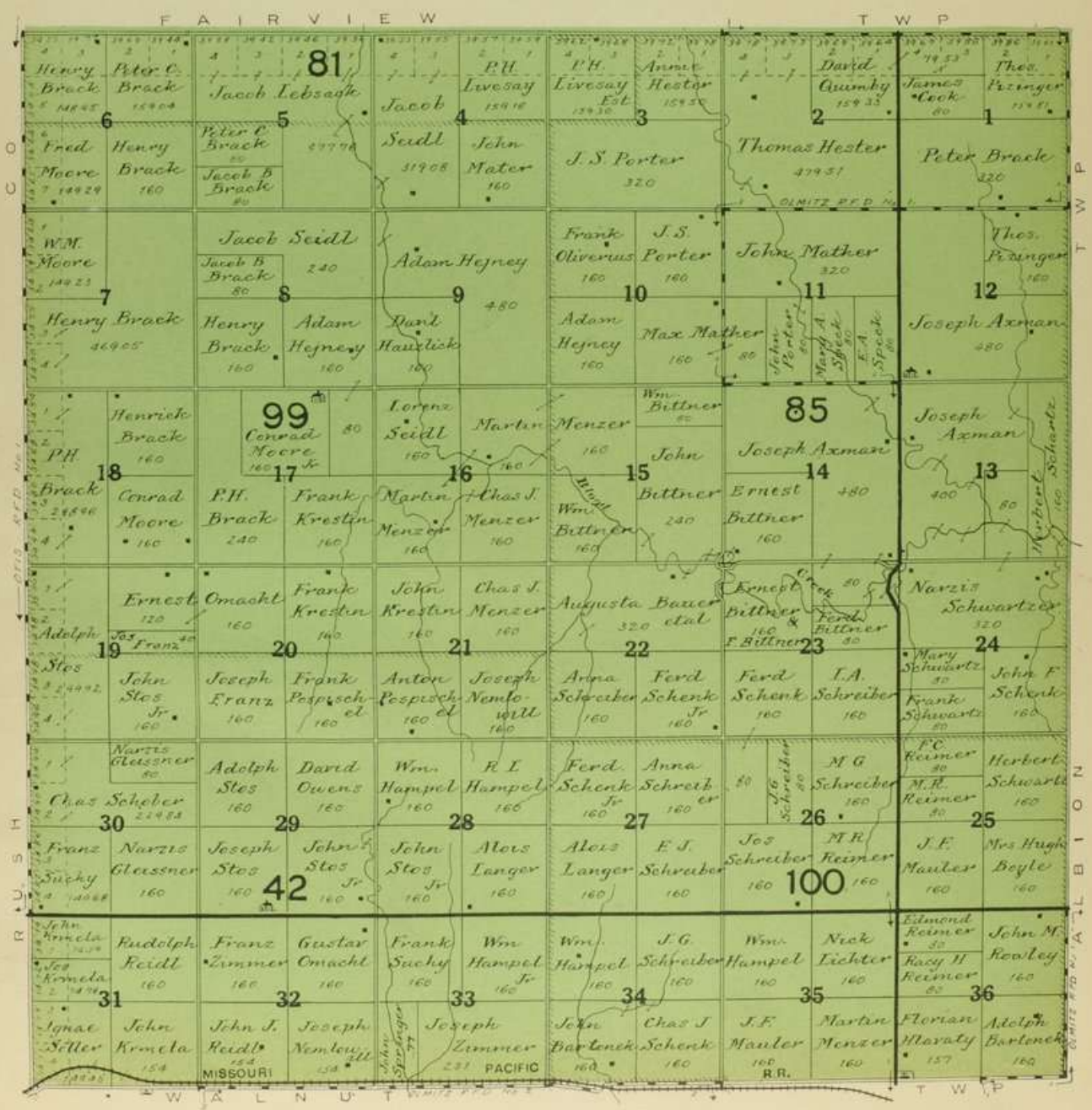
County Roads Shown thus: Schools Shown thus: Churches Shown thus:   
 Rural Routes Shown thus: Cemeteries Shown thus: School District Shown thus:   
 Where Rural Routes run over County Roads, the same are denoted by Arrows thus:



I N D E P E N D E N T T W P

**MAP OF**  
**GRANT**  
**TOWNSHIP**  
 Scale: 1 1/2 Inches to One Mile  
 BARTON COUNTY, KANSAS  
 Township 17 South, Range 15 West of 6th P. M.

County Roads Shown thus: Schools Shown thus: Churches Shown thus:   
 Rural Routes Shown thus: Cemeteries Shown thus: School District Shown thus:   
 Where Rural Routes run over County Roads, the same are denoted by Arrows thus:





# MAP OF ALBION TOWNSHIP

Scale: 1 1/4 Inches to One Mile

BARTON COUNTY, KANSAS  
Township 17 South, Range 14 West of 6th P. M.

County Roads Shown thus: Schools Shown thus: Churches Shown thus:   
 Rural Routes Shown thus: Cemeteries Shown thus: School District Shown thus:   
 Where Rural Routes run over County Roads, the same are denoted by Arrows thus:




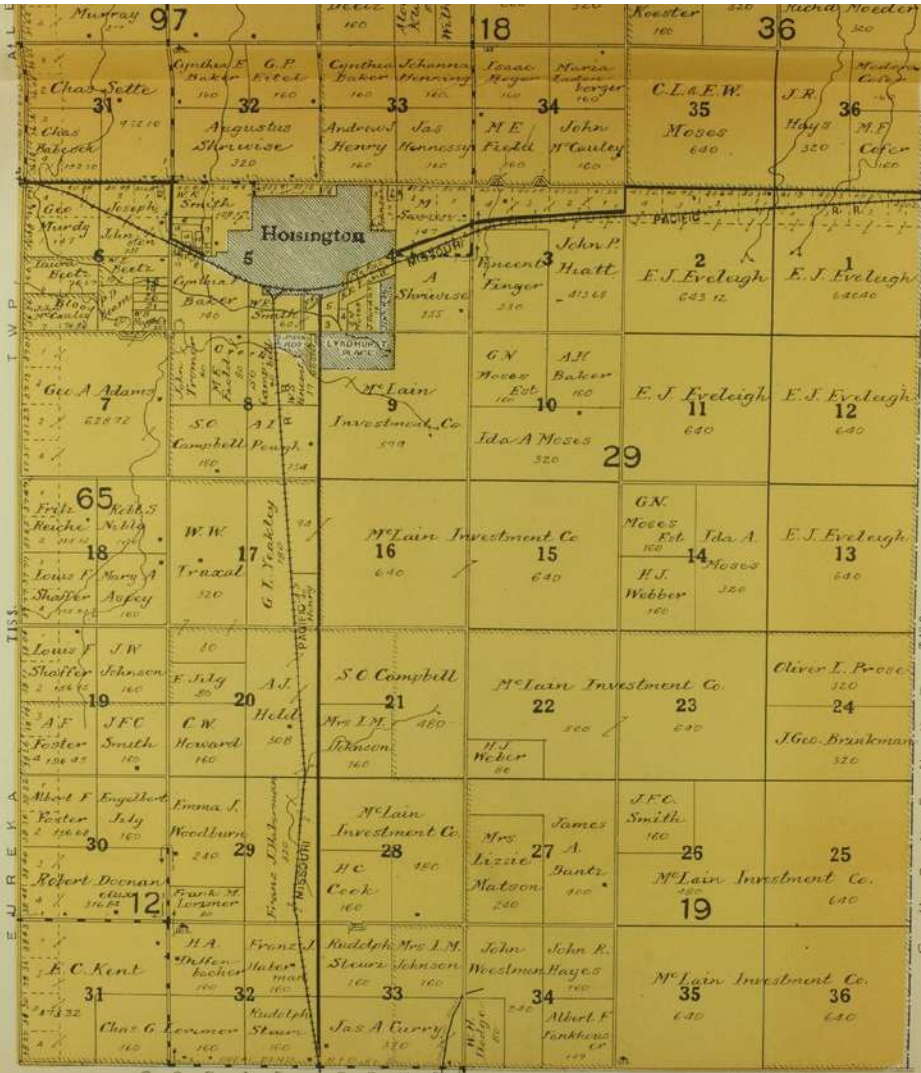
List of Small Property Owners in This Township Shown on Map by Numbers

No.	Name.	Acres.	Sec.
1.	Viola Geer	2.	36

**MAP OF**  
**HOMESTEAD**  
 TOWNSHIP      Scale: 1 1/2 inches to One Mile  
 BARTON COUNTY, KANSAS  
 Townships 17 and 18 South, Range 13 West of the 6th P. M.

County Roads Shown thus:      Schools Shown thus:      Churches Shown thus:   
 Rural Routes Shown thus:      Cemeteries Shown thus:      School District Shown thus:   
 Where Rural Routes run over County Roads, the same are denoted by Arrows thus:





G R E A T B E N D T W P





List of Small Property Owners in this Township Shown on Map by Numbers.


No.	Name	Acres	No.	Name	Acres	No.	Name	Acres
1	Geo. Fenn	1	11	H. T. Harper	1	21	W. V. Savage	1
2	W. V. Savage	1	12	J. H. Smith	1	22	W. S. Thomas	1
3	W. S. Thomas	1	13	Cynthia Baker	1	23	E. B. Dryden	1
4	E. B. Dryden	1	14	H. Watson	1	24	H. Allen	1
5	H. Allen	1	15	W. P. Marquis	1	25	J. C. Westerman	1
6	J. C. Westerman	1	16			26		
7			17			27		
8			18			28		
9			19			29		
10			20			30		
11			21			31		
12			22			32		
13			23			33		
14			24			34		
15			25			35		
16			26			36		

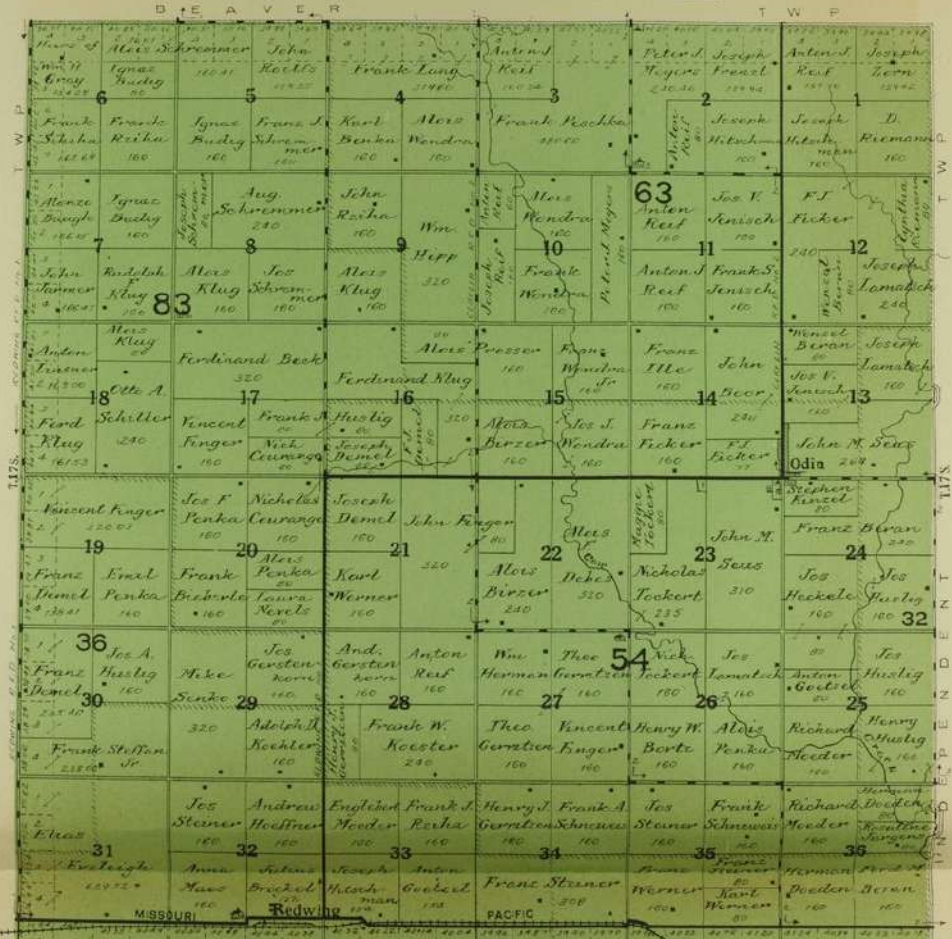
# Map of CHEYENNE TOWNSHIP

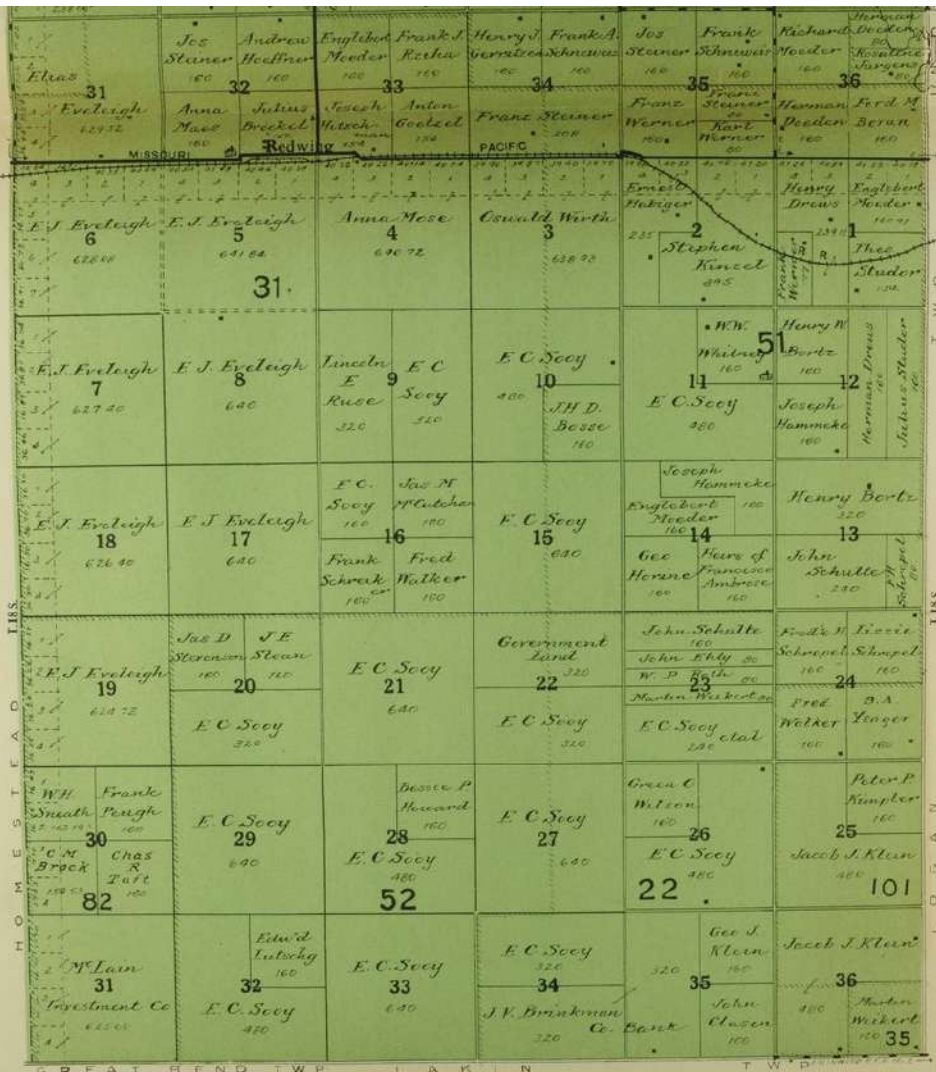
LANTON COUNTY, KANSAS

Townships 17 and 18 South, Range 12 West of the 6th P. M.

County Roads Shown thus: ——— Schools Shown thus:  Churches Shown thus:   
 Rural Routes Shown thus: - - - - - Cemeteries Shown thus:  School District Shown thus: 

Where Rural Routes run over County Roads, the same are denoted by Arrows thus: 





List of Small Property Owners in This Township Shown on Map by Numbers

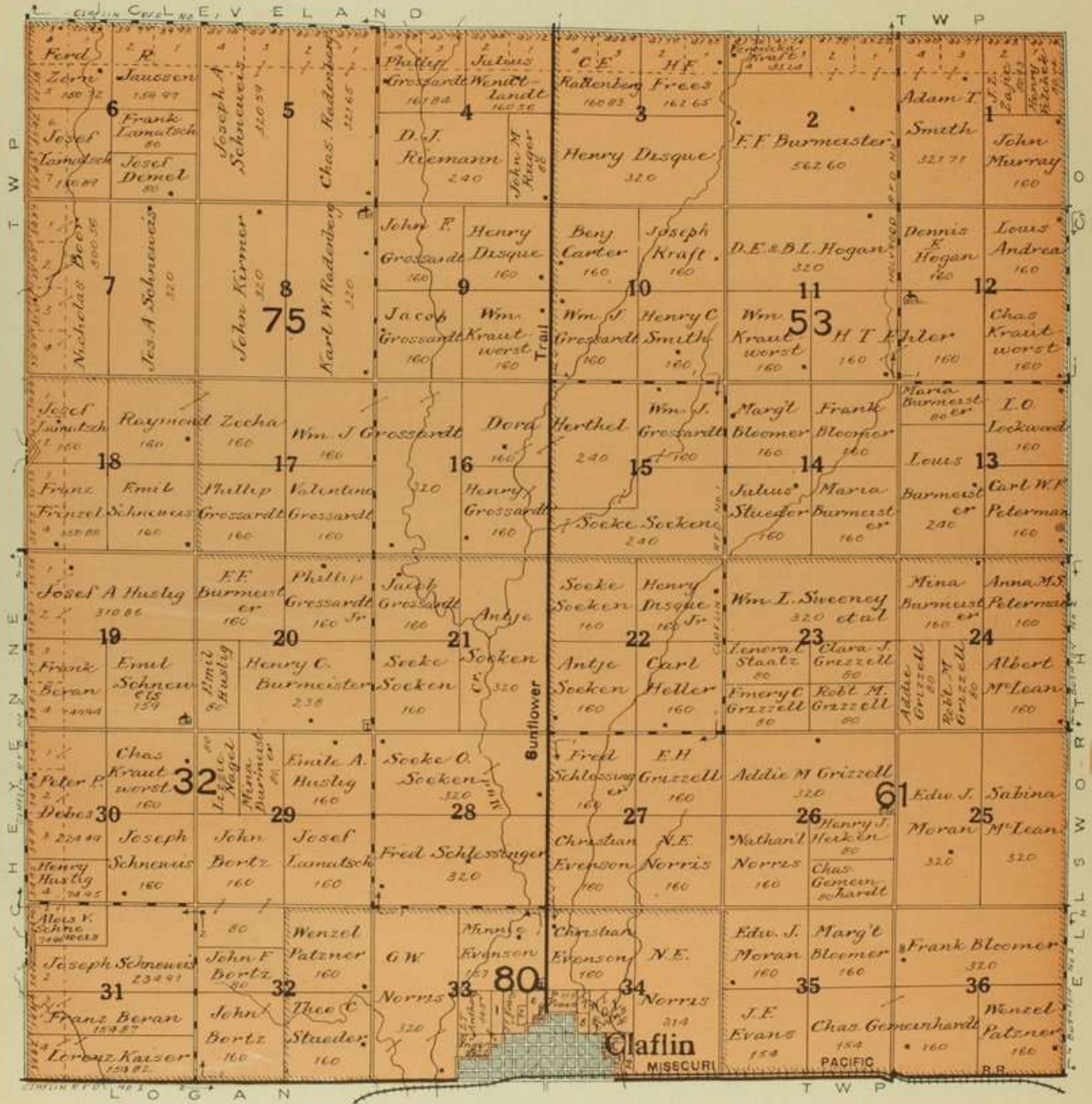
T. 11 S., R. 12 W.  
 No. 1, N. Map. 21

# MAP OF INDEPENDENT TOWNSHIP

Scale: 1 1/2 Inches to One Mile

BARTON COUNTY, KANSAS  
Township 17 South, Range 11 West of 6th P. M.

County Roads Shown thus: ——— Schools Shown thus: Churches Shown thus:   
 Rural Routes Shown thus: - - - - - Cemeteries Shown thus: School District Shown thus:   
 Where Rural Routes run over County Roads, the same are denoted by Arrows thus:



List of Small Property Owners in this Township Shown on Map by Numbers

No.	Name	Acre.	Sec.	No.	Name	Acre.	Sec.	No.	Name	Acre.	Sec.
1	F. N. Anthony	10	34	9	Anna E. Markel	20	34	12	Josef Schneweis	1.70	34
2	H. E. Dale	1	34	10	E. B. Borch et al	11	34	13	Don Casey et al	11	34
3	H. C. Embury	1	34	11	John Jordan	8	34	14	H. M. Star	11	34
4	E. B. Borch	1	34	12	Bertha Jung	4.5	34				

**Capital Stock, \$15,000.00**      **CITIZENS STATE BANK**      of Claflin, Kansas

**OFFICERS AND DIRECTORS:**






J. F. Evans, President      W. C. Schumacher, Cashier      L. S. Crawford, Assistant Cashier

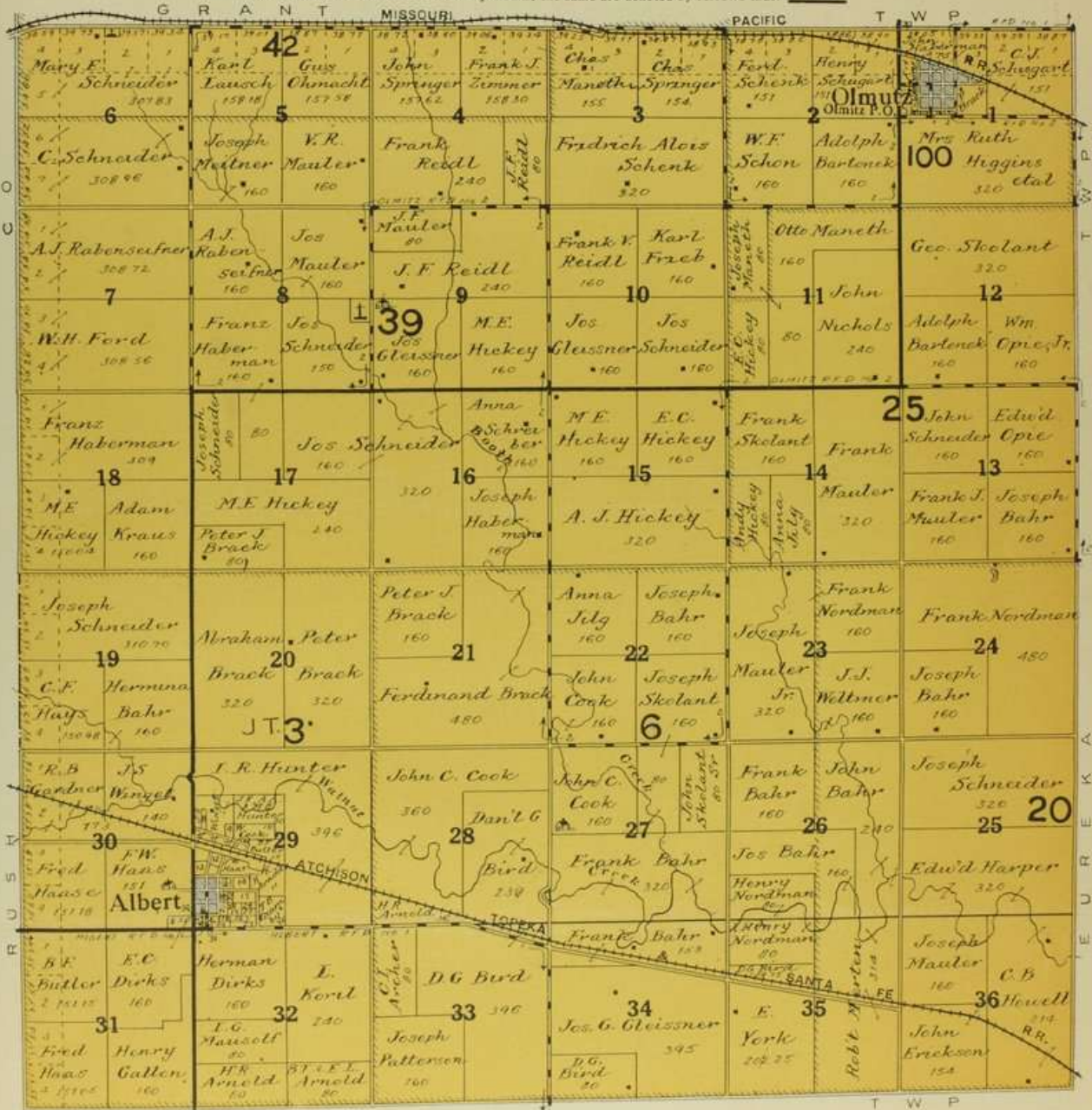
A. P. Haury, John Bortz, Henry Bortz, V. Kramer, C. T. Mayo

# MAP OF WALNUT TOWNSHIP

BARTON COUNTY, KANSAS  
Township 18 South, Range 15 West of 6th P. M.

Scale: 1 1/2 Inches to One Mile

County Roads Shown thus: ——— Schools Shown thus:  Churches Shown thus:   
 Rural Routes Shown thus: - - - - - Cemeteries Shown thus:  School District Shown thus:   
 Where Rural Routes run over County Roads, the same are denoted by Arrows thus: 



List of Small Property Owners in This Township Shown on Map by Numbers

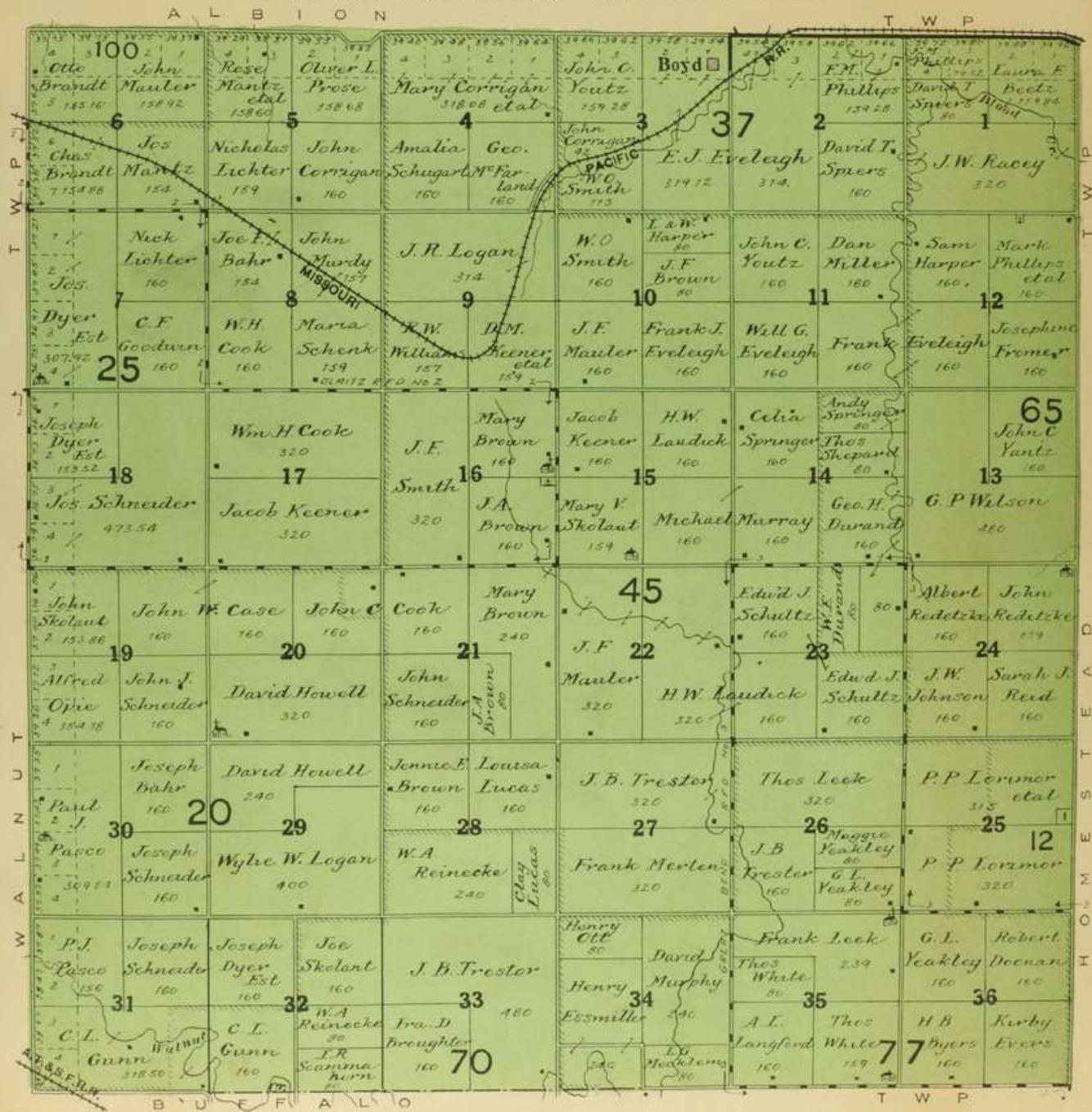
No.	Name	Acres	Sec.	No.	Name	Acres	Sec.	No.	Name	Acres	Sec.
1	E. J. Schrieber	13	1	9	Mary Wagner	1.25	29	17	Alvine Putters	4.5	29
2	Edith Hlavaty, et al.	1	1	10	Wm. Cook	1.25	29	18	L. A. Dwyer	1.2	29
3	Rev. John Hrus	1.4	1	11	L. G. Mansell	2.25	29	19	A. Putter	1.2	29
4	Julius Welsch	1	1	12	L. Mansell	2.25	29	20	L. J. Schultz	1	29
5	A. A. Boyle	1	1	13	C. F. Hayes	2.25	29	21	John Andrus	1.93	29
6	Amos Wilson	1.4	1	14	A. Keller	1.93	29	22	Ada Parker	1.93	29
7	Amalia Schugart	1.4	1	15	C. H. Haas	1.93	29	23	A. Delighton	1.93	29
8	J. F. Reimer	1	29	16	E. L. Doty	1.93	29	24	J. P. Gallon	1	29
9				17				25	Jacob Mants	1.5	29
10				18				26	Wm. D. Dirks	4.58	29
11				19				27	J. P. Gallon	1.5	29
12				20				28	T. E. Quimby	1.5	29
13				21				29	Wm. H. Dirks	1.5	29
14				22				30	G. Miller	1	29
15				23				31	L. Koril	6	29
16				24				32			
17				25				33			
18				26				34			
19				27				35			
20				28				36			

# MAP OF EUREKA TOWNSHIP

Scale: 1 1/2 Inches to One Mile

BARTON COUNTY, KANSAS  
Township 18 South, Range 14 West of 6th P. M.

County Roads Shown thus: Schools Shown thus: Churches Shown thus:   
 Rural Routes Shown thus: Cemeteries Shown thus: School District Shown thus:   
 Where Rural Routes run over County Roads, the same are denoted by Arrows thus:



List of Small Property Owners in This Township Shown on Map by Numbers

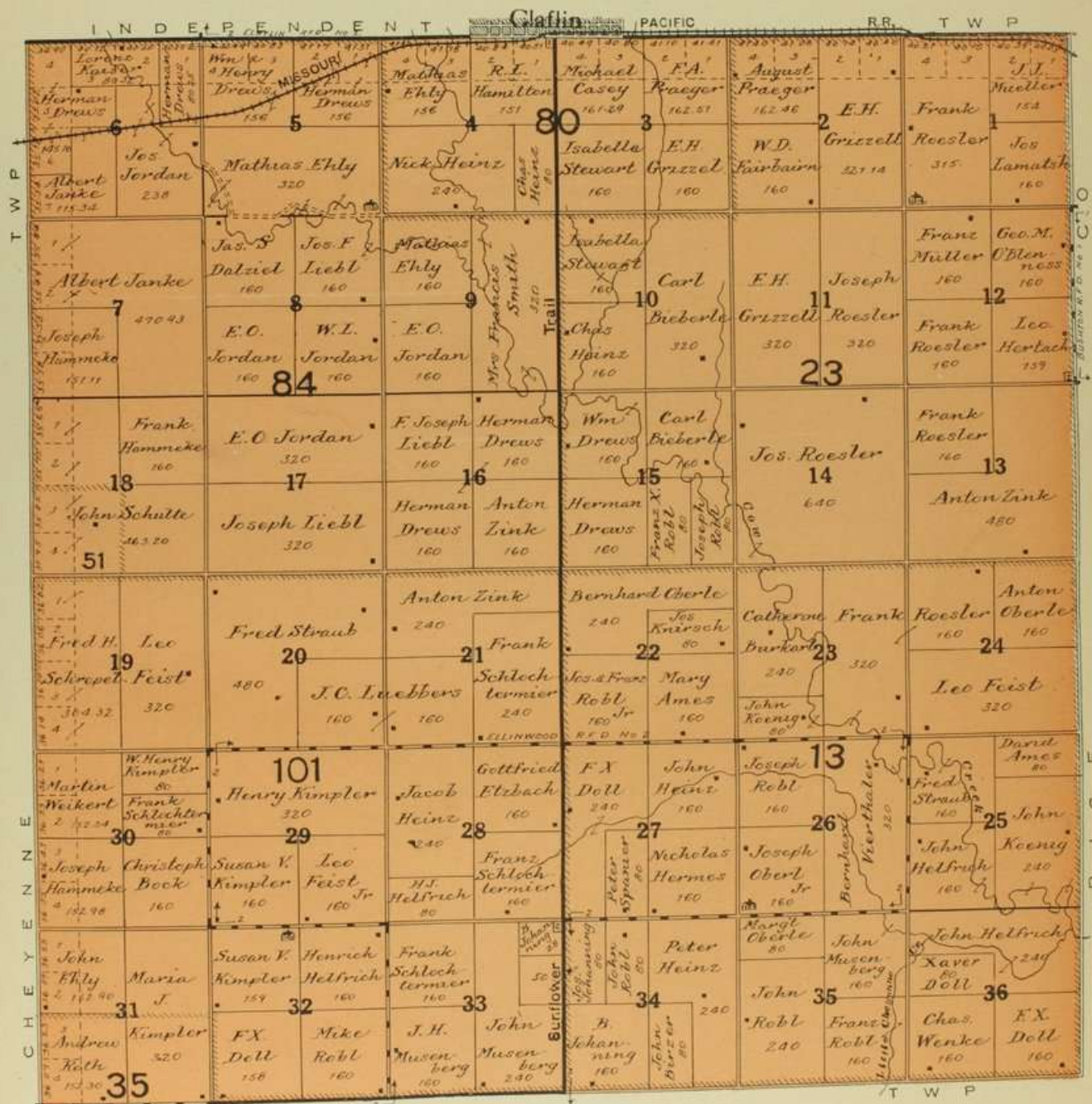
No.	Name	Acres.	Sec.
1.	A. P. Foster		



**LOGAN**
  
 TOWNSHIP


BARTON COUNTY, KANSAS
   
 Township 18 South, Range 11 West of 6th P. M.

County Roads Shown thus: Schools Shown thus: Churches Shown thus: 
  
 Rural Routes Shown thus: Cemeteries Shown thus: School District Shown thus: 
  
 Where Rural Routes run over County Roads, the same are denoted by Arrows thus:




List of Small Property Owners in This Township Shown on Map by Numbers

No.	Name	Acres.	Sec.	No.	Name	Acres.	Sec.
1.	Atola Kuhnla	1	4	2.	Katherine Johanning	2	33


  
**MAP OF**  
**CLARENCE**  
**TOWNSHIP**      Scale: 1 1/2 Inches to One Mile  
 BASTON COUNTY, KANSAS  
 Township 19 South, Range 15 West of 6th P. M.

County Roads Shown thus:      Schools Shown thus:      Churches Shown thus:   
 Rural Routes Shown thus:      Cemeteries Shown thus:      School District Shown thus:   
 Where Rural Routes run over County Roads, the same are denoted by Arrows thus:

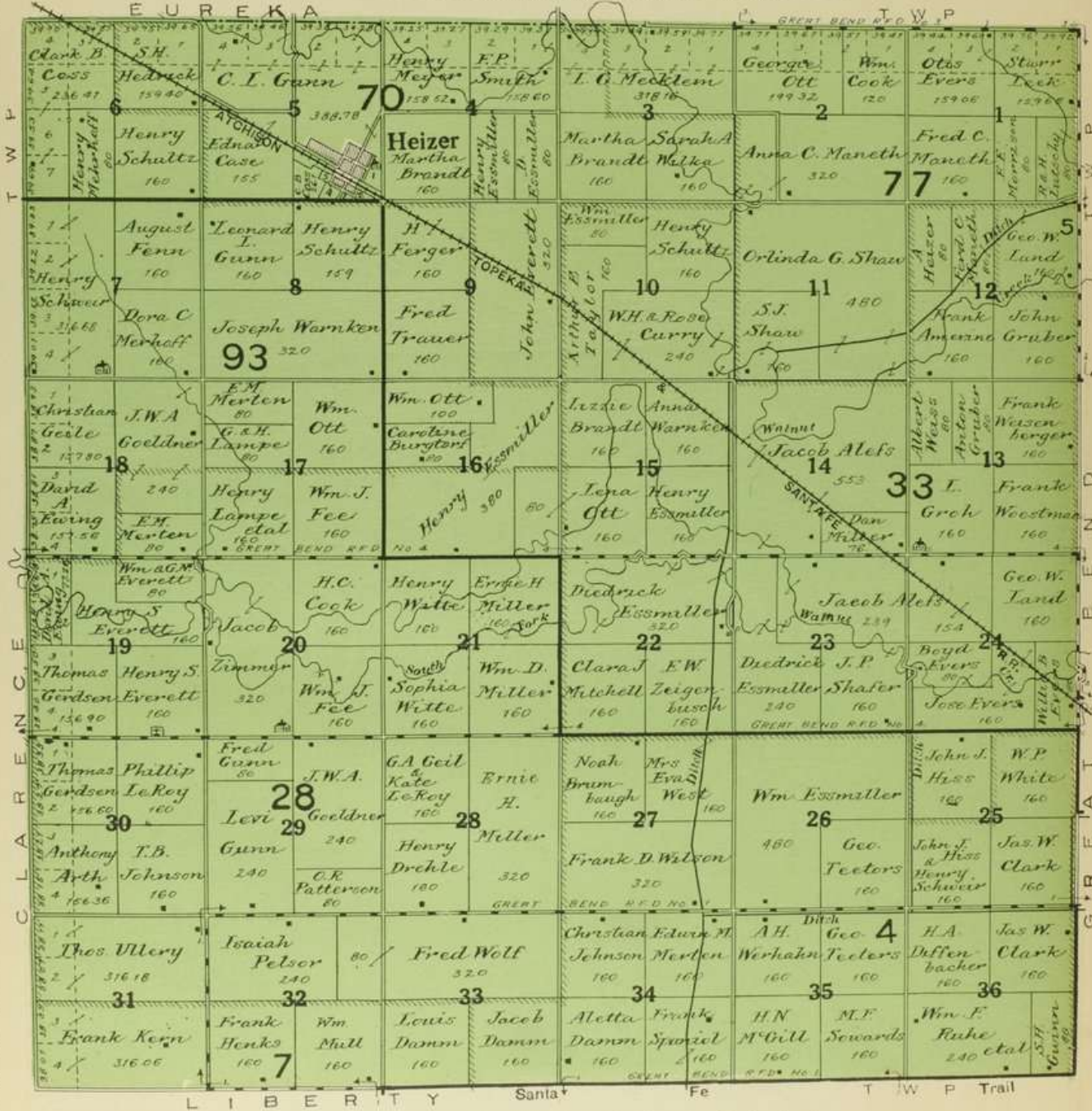


# MAP OF BUFFALO TOWNSHIP

Scale: 1 1/2 Inches to One Mile

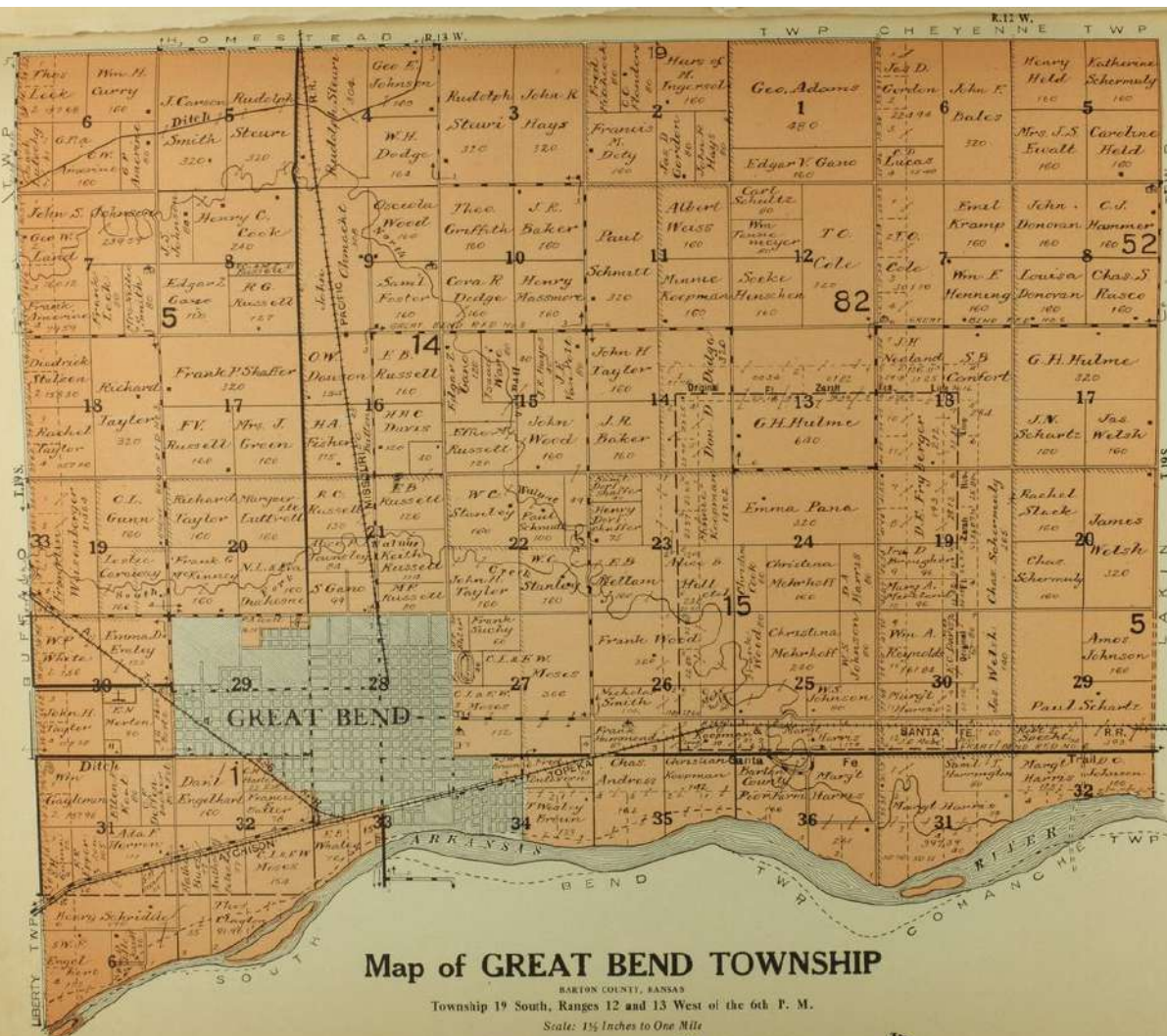
BAKTON COUNTY, KANSAS  
Township 19 South, Range 14 West of 6th P. M.

County Roads Shown thus: Schools Shown thus: Churches Shown thus:   
 Rural Routes Shown thus: Cemeteries Shown thus: School District Shown thus:   
 Where Rural Routes run over County Roads, the same are denoted by Arrows thus:



List of Small Property Owners in This Township Shown on Map by Numbers

No.	Name	Acres.	Sec.	No.	Name	Acres.	Sec.	No.	Name	Acres.	Sec.
1.	J. Cass	236.47	5	3.	Jos. Warnken	147	5	6.	Mrs. Ellen Cass	42	5
2.	E. Sterling	1.85	5	4.	J. Reinecke	5	5				

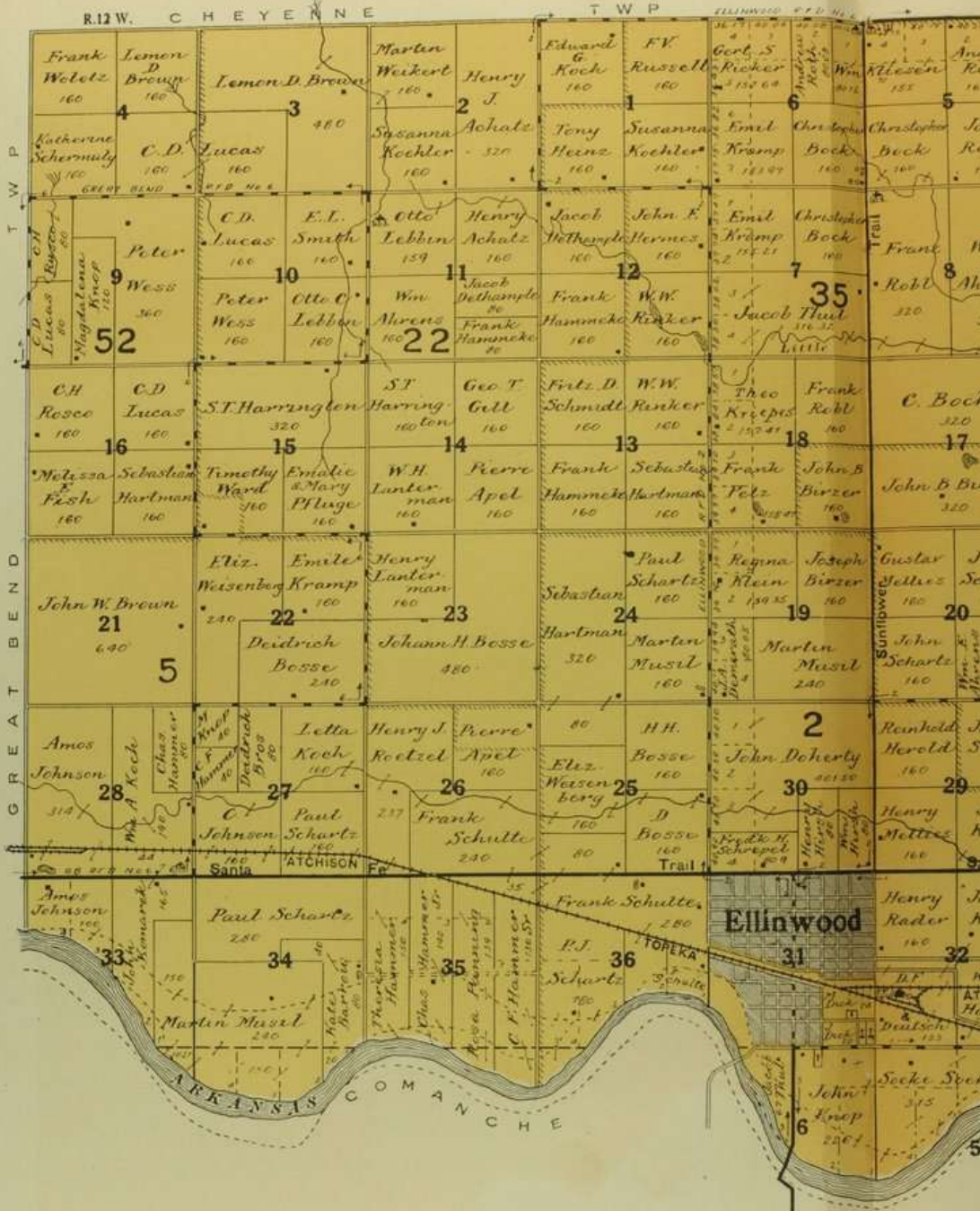


**Map of GREAT BEND TOWNSHIP**  
 BARTON COUNTY, KANSAS  
 Township 19 South, Ranges 12 and 13 West of the 6th P. M.  
 Scale: 1 1/2 Inches to One Mile

County Roads Shown thus: ——— Schools Shown thus: Churches Shown thus:   
 Rural Routes Shown thus: - - - - - Cemeteries Shown thus: School District Shown thus:   
 Where Rural Routes run over County Roads, the same are denoted by Arrows thus:

List of Small Property Owners in This Township Shown on Map by Numbers

No.	Name	Acres	Sec.
1.	Sam'l Dorfman	11	22
2.	Missie Koppman	2	25
3.	C. L. Naylor	12	30
4.	Wm. Babart	4.19	27
5.	Albert Allison	2	27
6.	S. A. Newcombe	1	27
7.	Frank Sash	1.5	27
8.	Geo. P. Blaisey	4.5	29
9.	Chesley Crostinger	5	29
10.	M. C. Heller	2.5	30
11.	B. H. Hampton	10	30
12.	H. Scribner	2	31
13.	J. T. Trites	3	32
14.	Joe. E. McMillan	1	33
15.	I. Pritchard et al.	1	33
T. D. S. R. E. W.			
16.	S. H. Osborn	2	6



# Map of LAKIN TOWNSHIP

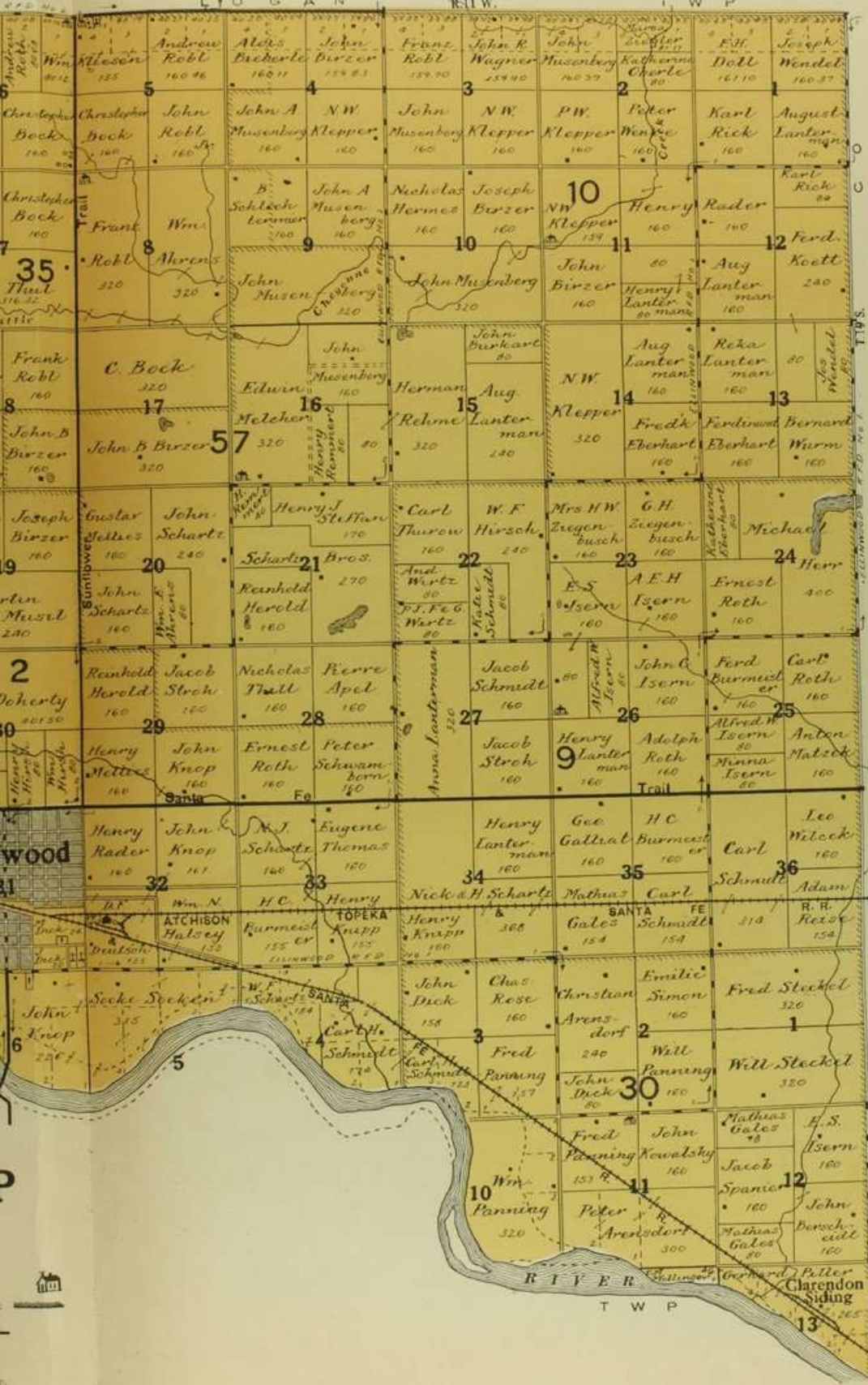
Townships 19 and 20 South, Ranges 11 and 12 West of 6th P. M.

Scale: 1 1/2 Inches to One Mile

- County Roads Shown thus:
- Rural Routes Shown thus:
- Schools Shown thus:
- Cemeteries Shown thus:
- Churches Shown thus:
- School District Shown thus:
- Where Rural Routes run over County Roads, the same are denoted by Arrows thus:

List of Small Property Owners in this Township Shown on Map by Numbers.

No.	Name.	T. 19 S., R. 11 W.	Acres.	Sec.	No.	Name.	T. 20 S., R. 11 W.	Acres.	Sec.
1.	Wm. Billing		2	31	3.	Henry Demmert		0	8



WOOD SANTA FE LOGAN R.I.W. TWP

# MAP OF PAWNEE ROCK TOWNSHIP

BARTON COUNTY, KANSAS  
Township 20 South, Range 15 West of 6th P. M.

Scale: 1 1/2 Inches to One Mile

County Roads Shown thus: Schools Shown thus: Churches Shown thus:   
 Rural Routes Shown thus: Cemeteries Shown thus: School District Shown thus:   
 Where Rural Routes run over County Roads, the same are denoted by Arrows thus:



List of Small Property Owners in This Township Shown on Map by Numbers

No.	Name	Acres.	Sec.	No.	Name	Acres.	Sec.
1.	Pawnee Rock Kansas Historical Society	11	33	2.	Don C. Unruh	2.5	33
				3.	H. G. Smith	1	33
				4.	L. T. Goutley	19	33
				5.	E. M. Conover	19	33








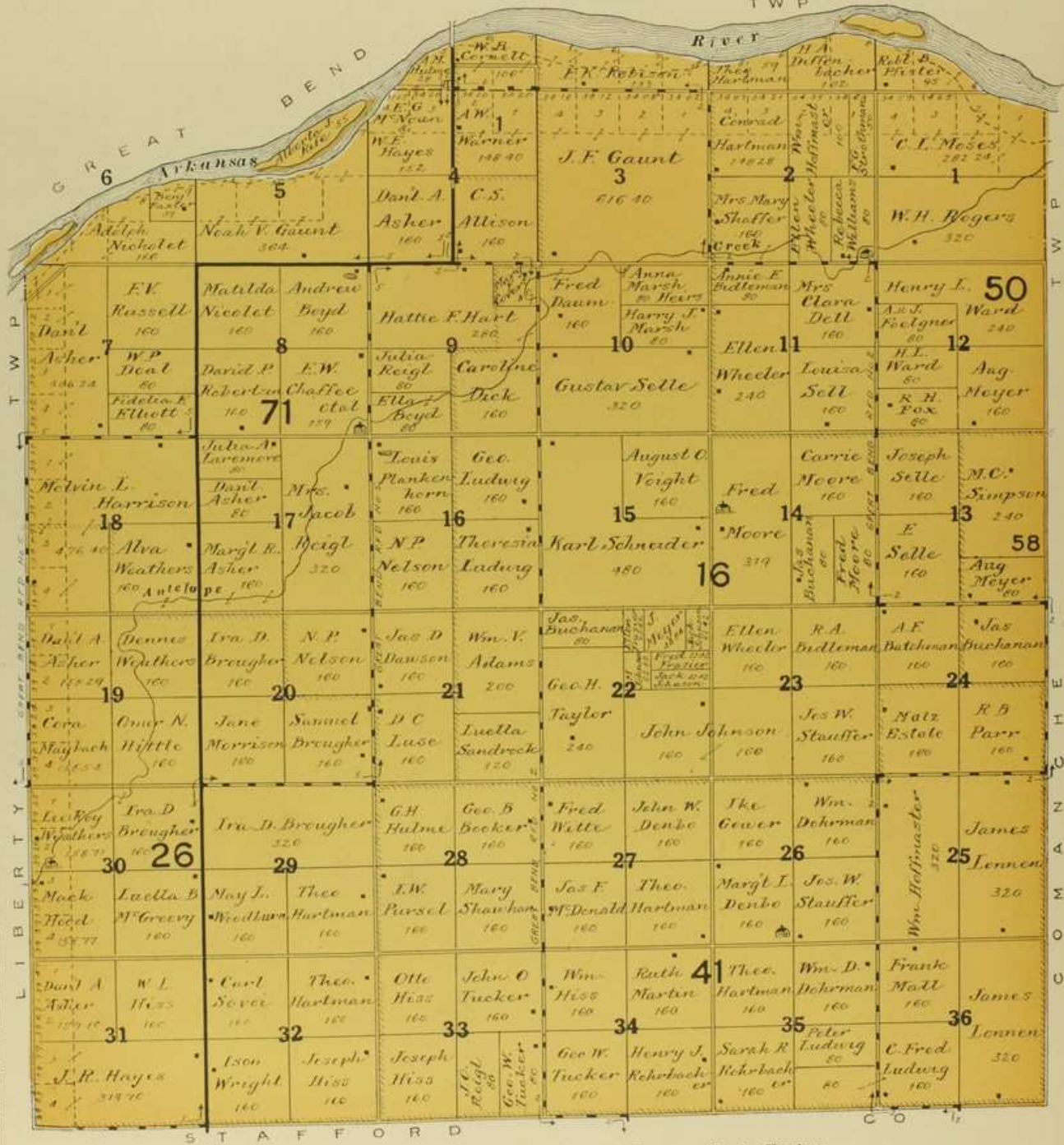


# MAP OF SOUTH BEND TOWNSHIP

BARTON COUNTY, KANSAS  
Township 20 South, Range 13 West of 6th P. M.

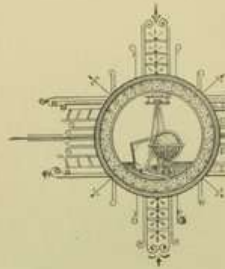
Scale: 1 1/2 Inches to One Mile

County Roads Shown thus: ——— Schools Shown thus:  Churches Shown thus:   
 Rural Routes Shown thus: - - - Cemeteries Shown thus:  School District Shown thus:   
 Where Rural Routes run over County Roads, the same are denoted by Arrows thus: 



List of Small Property Owners in This Township Shown on Map by Numbers

No.	Name.	Acre.	Sec.
1	J. V. Brinkman Co. Bank	4	31

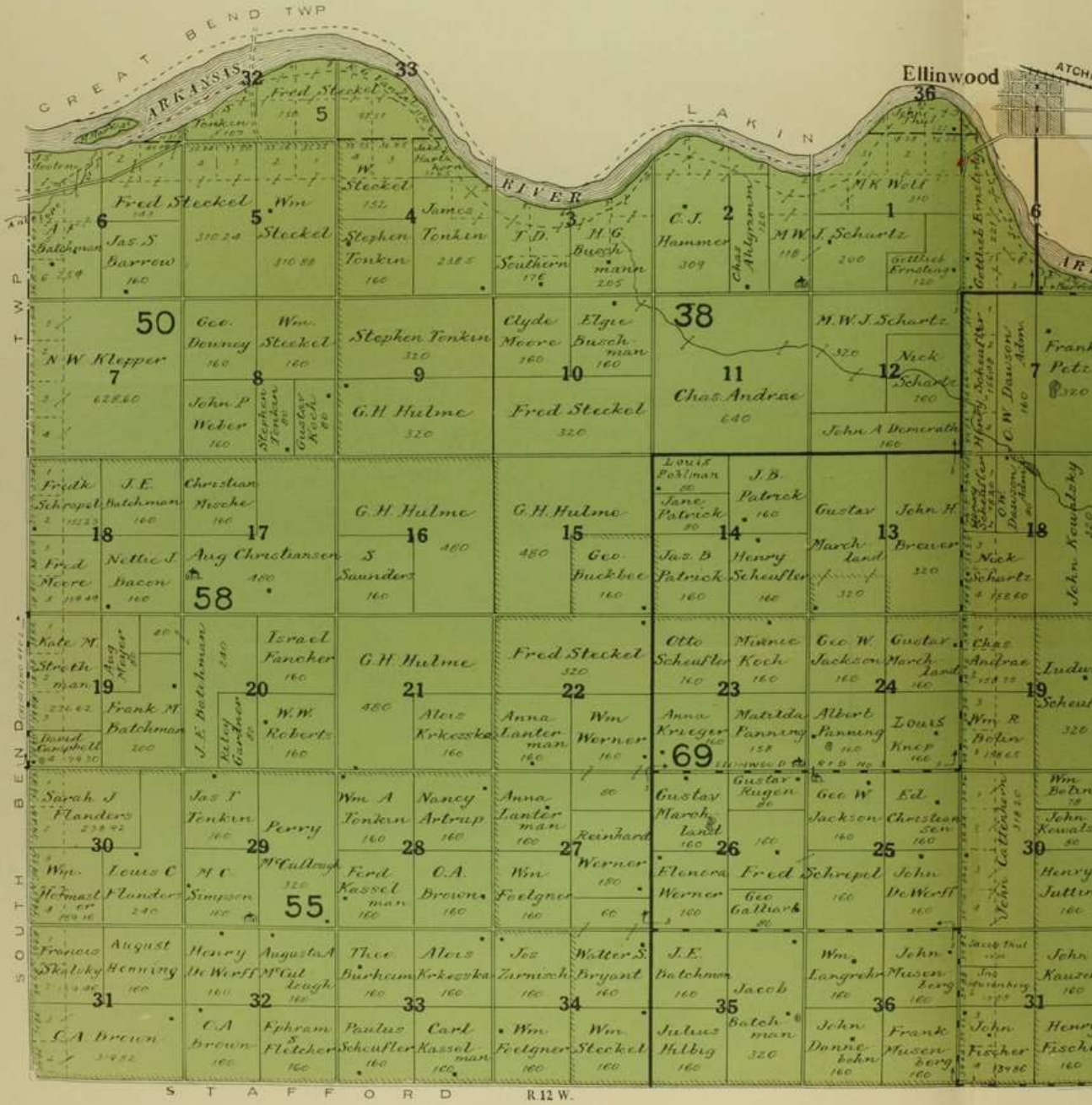


# MAP OF COMANCHE

TOWNSHIP

BARTON COUNTY, KANSAS

Townships 19 and 20 South, Ranges 11 and 12 West



# MAP OF COMANCHE TOWNSHIP

Scale: 1 1/4 Inches to One Mile

BARTON COUNTY, KANSAS  
 10 South, Ranges 11 and 12 West of the 6th P. M.

County Roads Shown thus: Schools Shown thus: Churches Shown thus:   
 Rural Routes Shown thus: Cemeteries Shown thus: School District Shown thus:   
 Where Rural Routes run over County Roads, the same are denoted by Arrows thus:

List of Small Property Owners in This Township Shown on Map by Numbers

T. 10 S., R. 11 W.  
 No. Name Acres Sec.  
 I. C. Samuels 7



R. 11 W.

C. D.