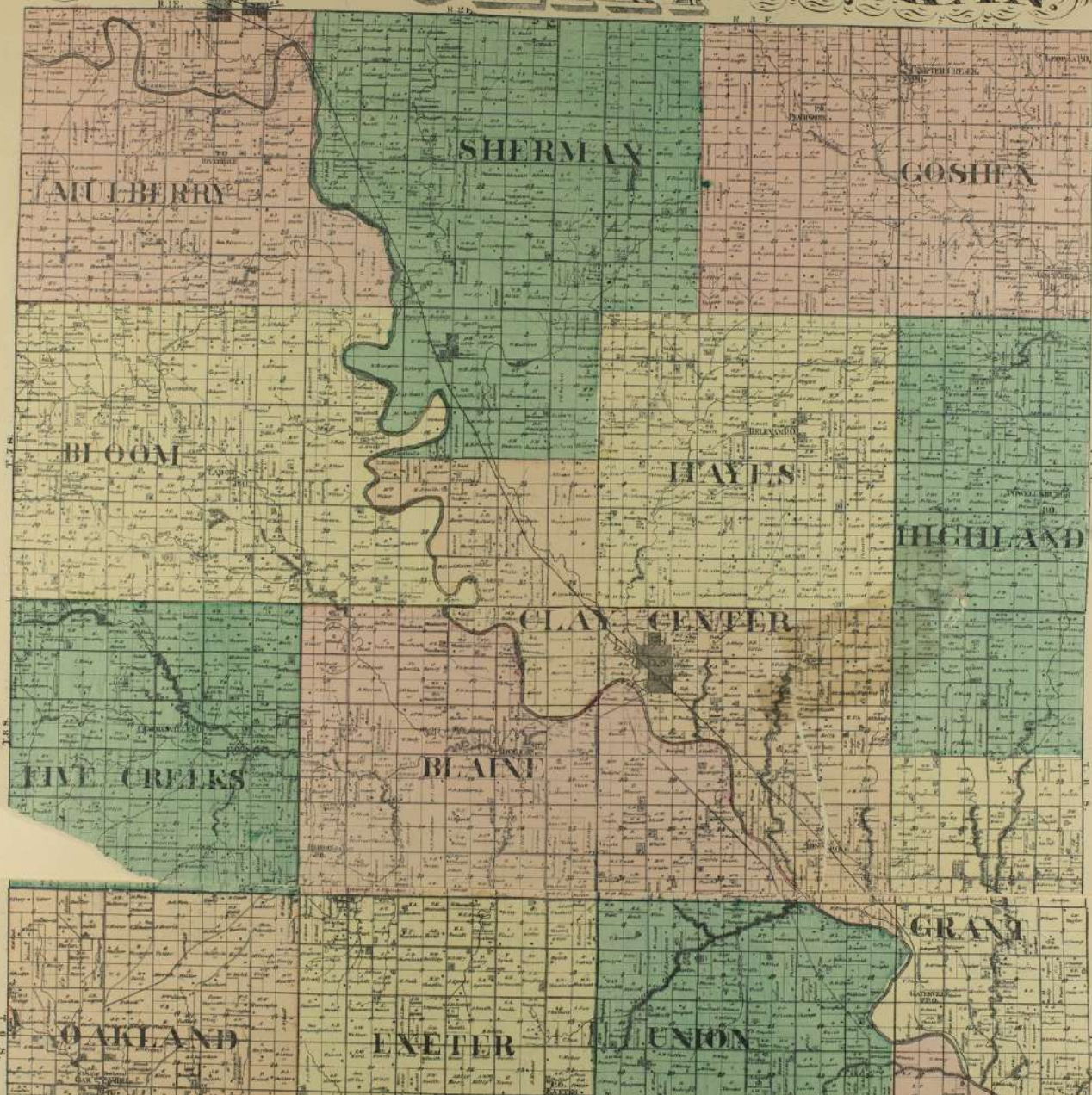
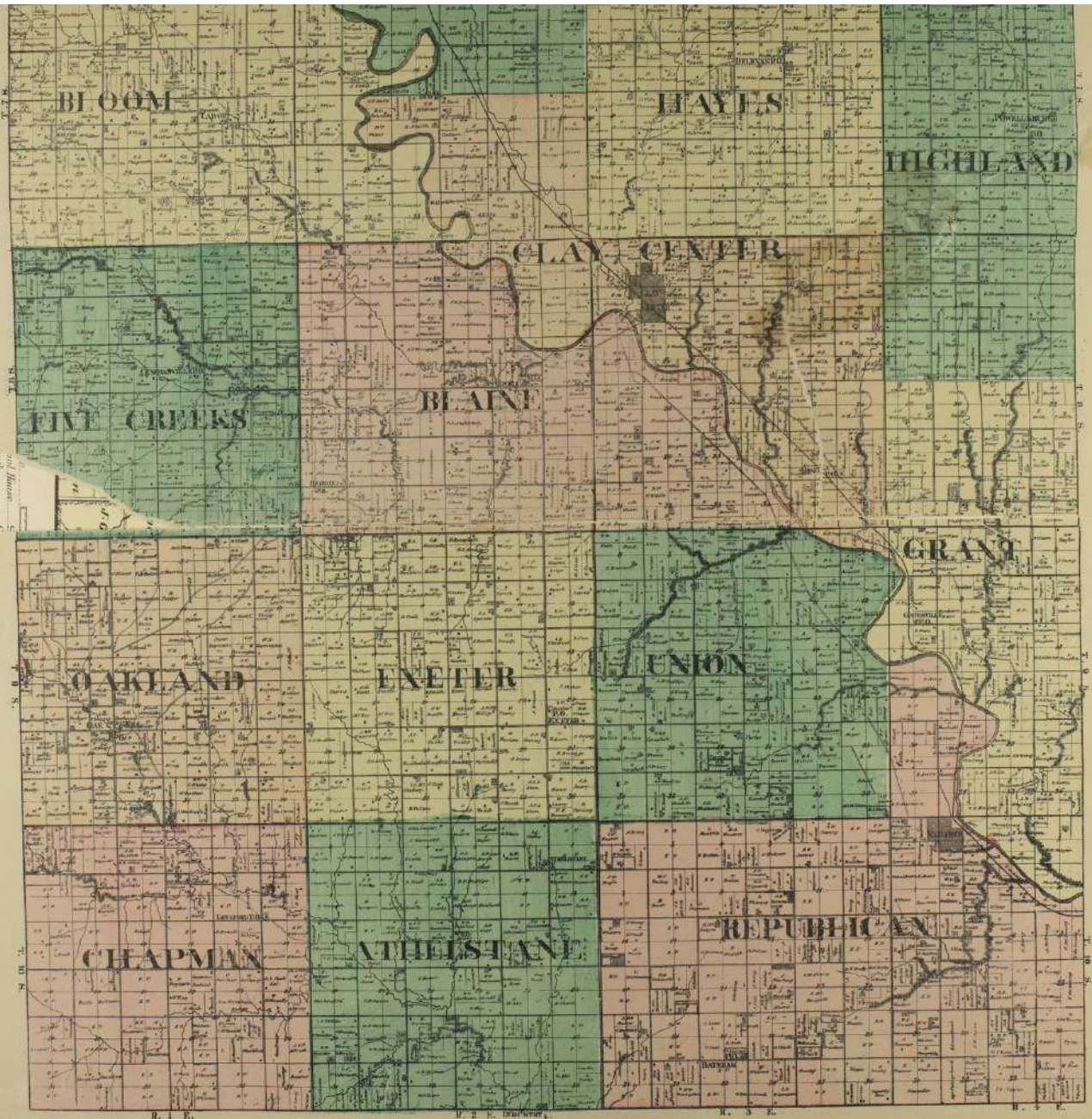


MAP OF CLAY CO. KAN.





BLOOM

HAYES

HIGHLAND

CLAY CENTER

FIVE CREEKS

BLAINE

GRAND

OAKLAND

EXETER

UNION

CHAPMAN

TILLAMOOK

REPUBLICAN

R. 1 E.

R. 2 E. 1500000

R. 3 E.

R. 4 E.

T. 1 N.
T. 2 N.
T. 3 N.
T. 4 N.
T. 5 N.

T. 1 N.
T. 2 N.
T. 3 N.
T. 4 N.
T. 5 N.

Scale
1 inch = 1 mile
1 centimeter = 1000 meters

CLAY CENTER.

PROSPECT ST.

WASHINGTON ST.

MERTON'S WEBSTER ST.

FREDRICK ST.

HUNTRESS ST.

LANE ST.

BLUNT ST.

CRAWFORD ST.

CLARKE ST.

DEXTER ST.

COURT ST.

LINCOLN AV.

GRANT AV.

CLAY FIFTH ST.

SHERMAN ST.

POMEROY ST.

M^cBRATHNEY ST.

HARRIET ST.

U.S. McCarroll

Adams Sa.

McCarry Sa.

Hubbard

Mrs Thomas Sa.

Adams Sa.

Bennington Sa.

Sargent Sa.

Folk Sa.

A. Hill Sa.

J. Butler Sa.

W. Hill Sa.

W. Hill Sa.

Court House Square

JAIL

PARK

SIXTH AV.

SEVENTH AV.

EIGHTH AV.

Depot

63

66

67

68

69

70

71

72

73

74

75

76

77

78

79

80

81

82

83

84

85

86

87

88

89

90

91

92

93

94

95

96

97

98

99

100

A. KURWITZ'S
OUTLOTS

HANZMAN'S
OUTLOTS

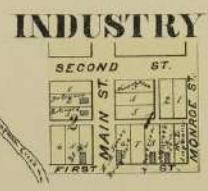
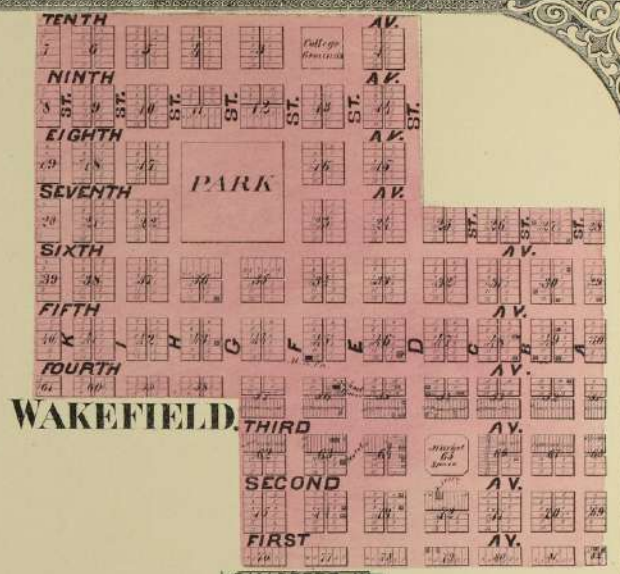
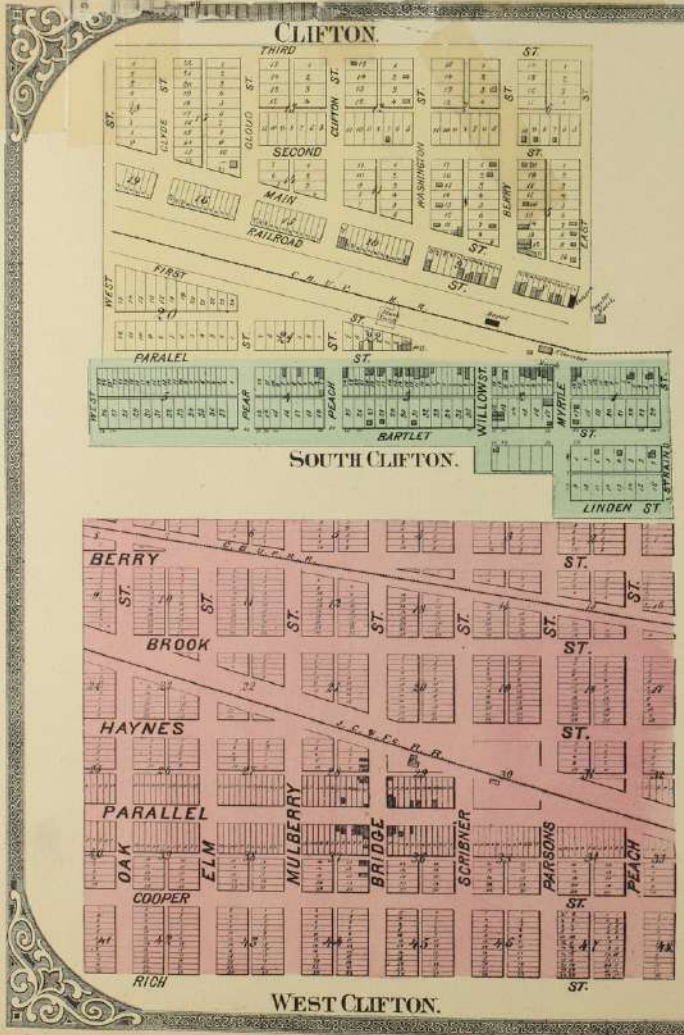
THIRD ST.

FIRST ST.

Huntress Creek

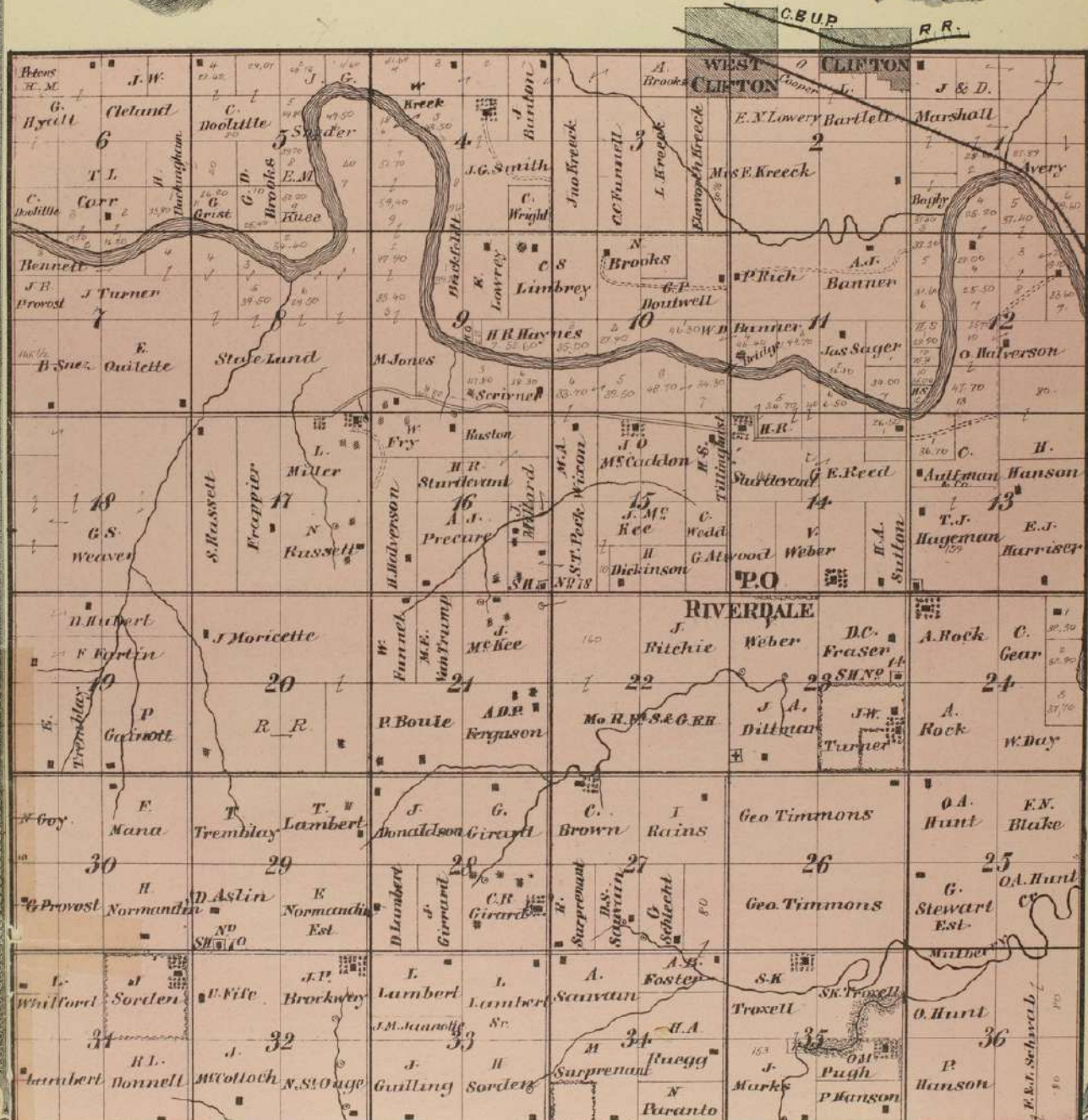
Republican R.

WATER





PLAT OF TOWN 6 SOUTH RANGE 1 EAST BY THE BIRD & MICKLE MAP COMPANY. CHICAGO.



REFERENCES

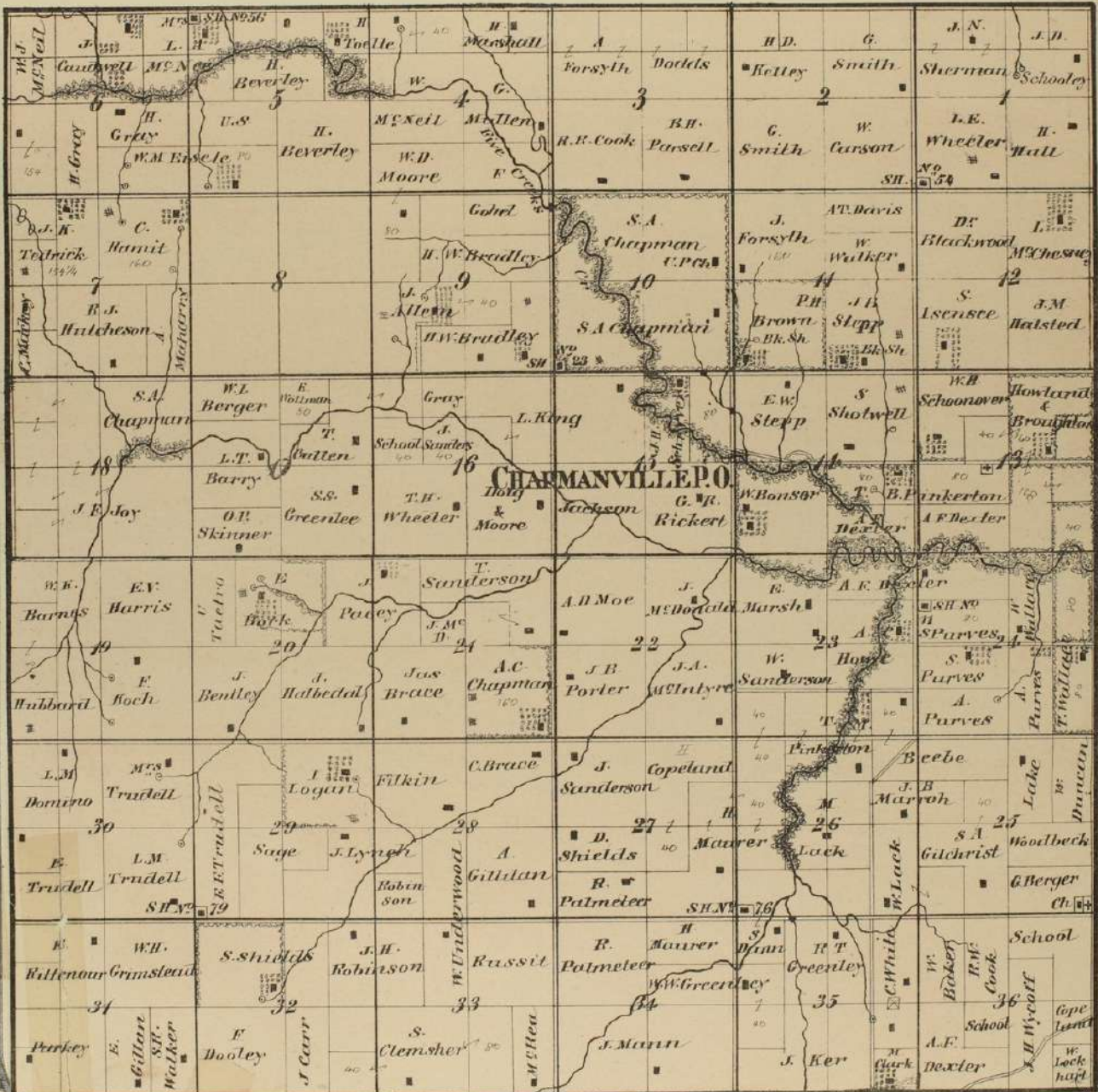
- Farm House
- Post Office
- Blacksmith Shop
- Wagon Road
- Hedge
- School House
- Church
- Rail Road



- Wagon Road not upon
- Bridge
- Orchard
- Bluffs
- Stone Quarry
- Wind Mill
- Rail Road Proposed
- Spring
- Dam
- Sand Bank
- Cemetery
- Same Owner



PLAT
OF
TOWNSHIP 8 SOUTH
RANGE 1 EAST.
BY THE
BIRD & MICKLE MAP COMPANY.
CHICAGO.



REFERENCES

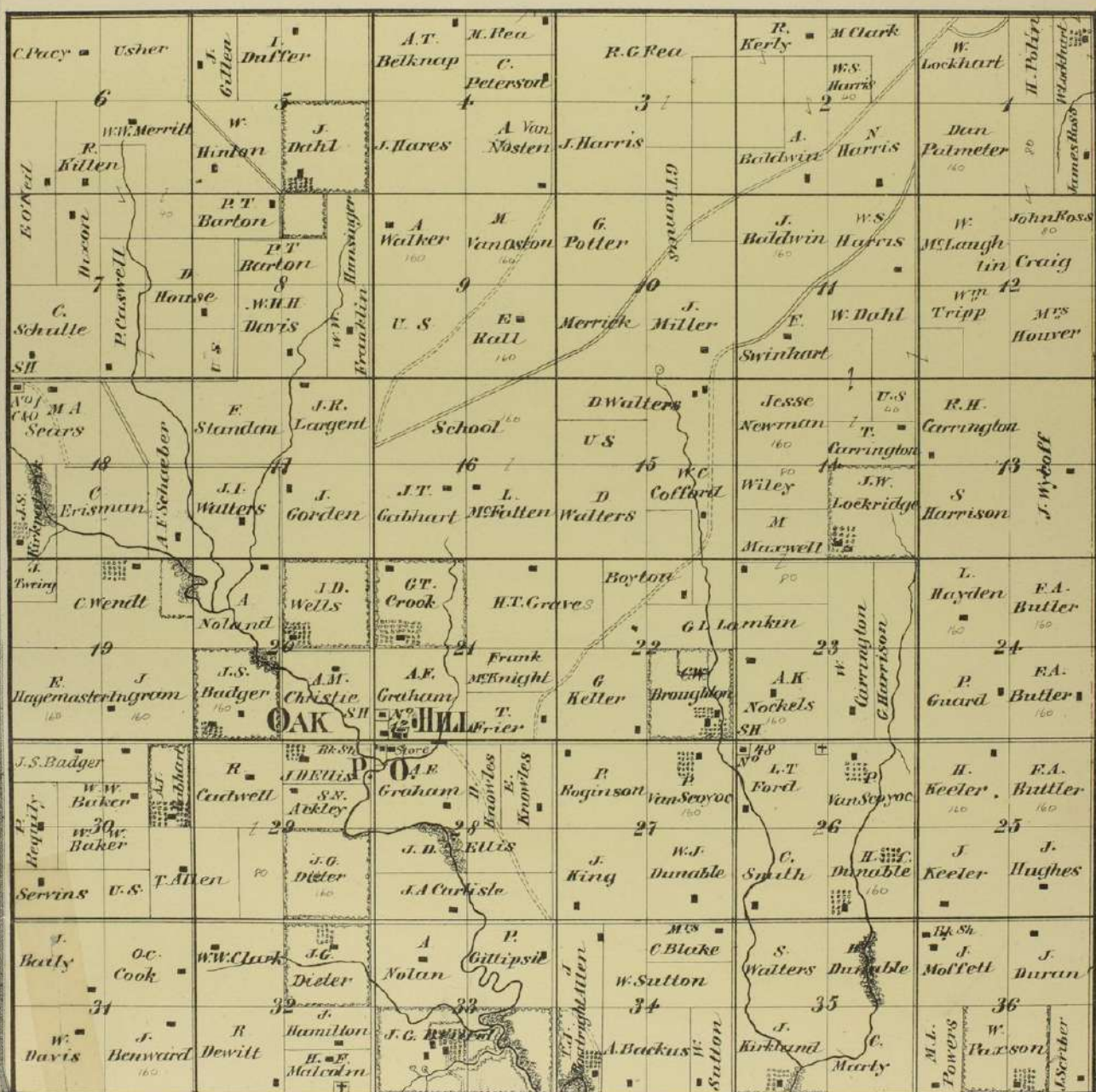
Farm House	■	Bridge	—
Post Office	PO	School House	SH
Blacksmith Shop	Bk Sh	Church	Ch
Wagon Road	—	Rail Road	—



Wagon Road not open	Rail Road Proposed
Bridge	—	Spring	—
Orchard	—	Timber	—
Bluffs	—	Sand Bank	—
Stone Quarry	—	Cemetery	—
Wind Mill	—	Same Owner	—



PLAT
 OF
TOWN 9 SOUTH
RANGE 1 EAST
 BY THE
BIRD & MICKLE MAP COMPANY.
CHICAGO.



REFERENCES

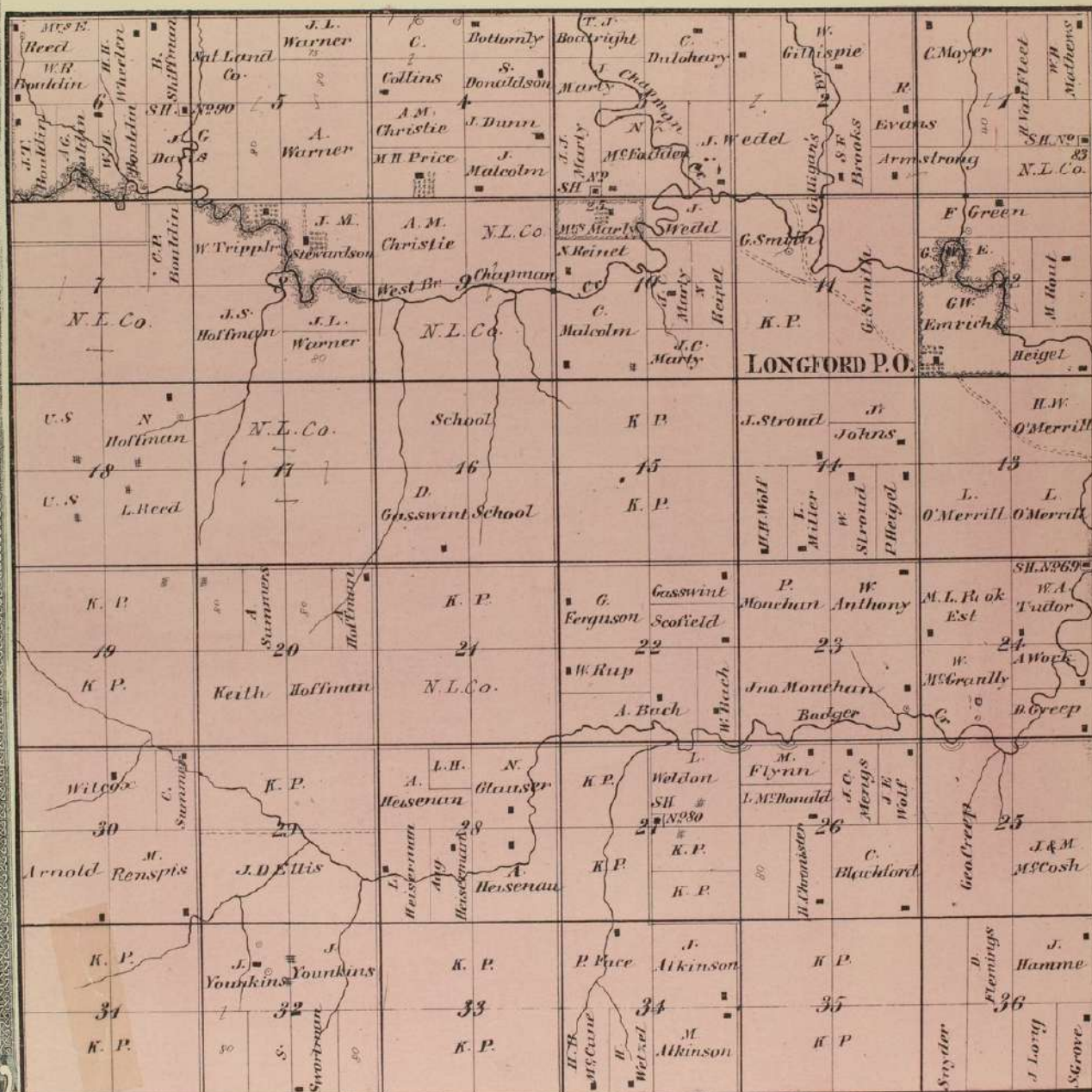
Farm House	Bridge	School House	SH
Post Office	P.O.	Church	Ch
Blacksmith Shop	Bk. Sh.	Rail Road	
Wagon Road			



Wagon Road, not open	Hail Road Proposed
Spring	Spring
Orchard	Orchard
Bluffs	Bluffs
Stone Quarry	Stone Quarry
Wind Mill	Wind Mill
	Some Owner



PLAT
OF
TOWN 10 SOUTH
RANGE 1 EAST
BY THE
BIRD & MICKLE MAP COMPANY.
CHICAGO.



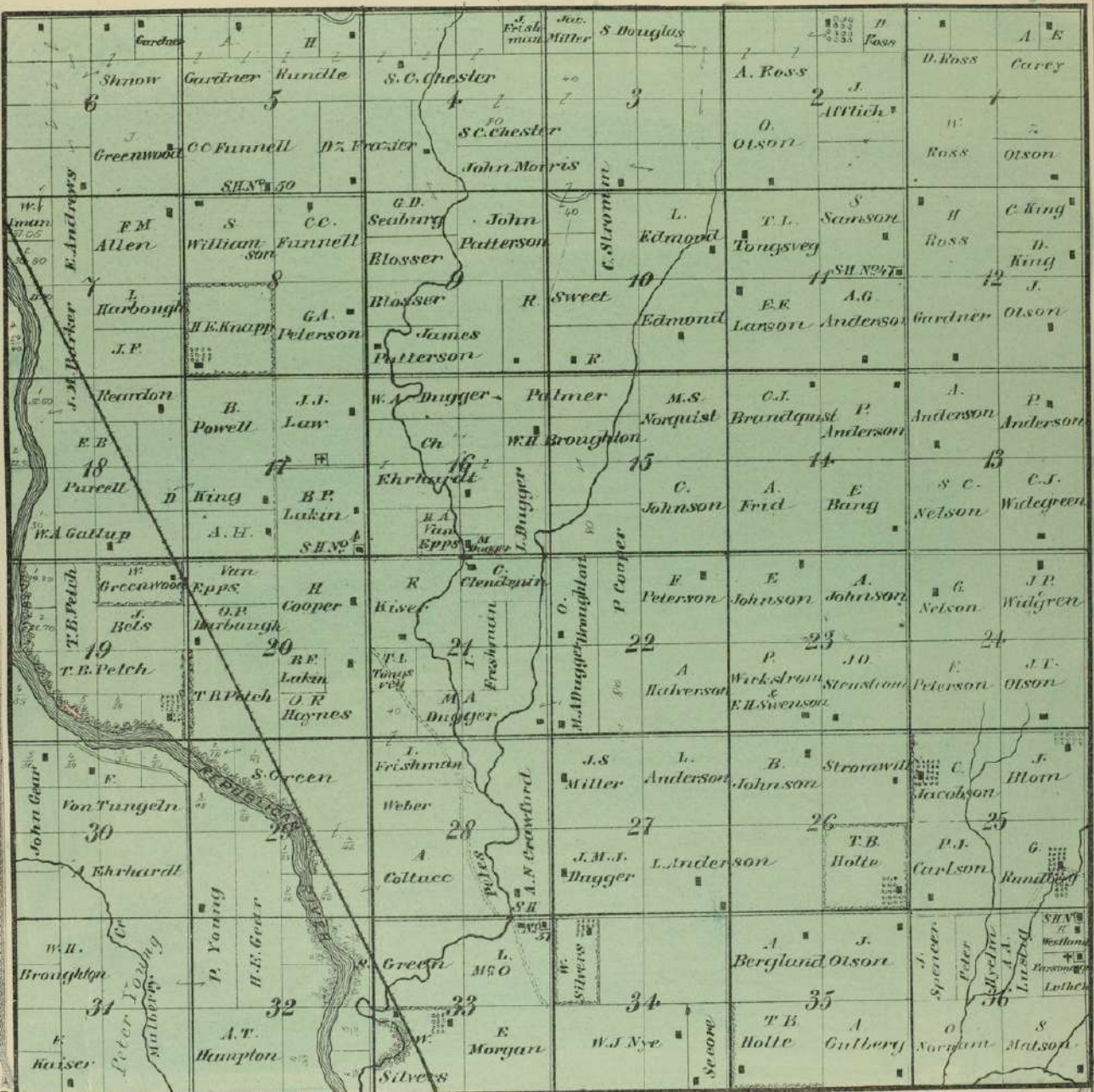
REFERENCES

- | | | | |
|-----------------|---------|--------------|-------|
| Farm House | ■ | Hedge | ▬ |
| Post Office | □ | School House | SH |
| Blacksmith Shop | Blk.Sh. | Church | Ch |
| Wagon Road | - - - - | Rail Road | — + — |
-
- | | | | |
|---------------------|---------|--------------------|---------|
| Wagon Road not open | - - - - | Rail Road Proposed | - - - - |
| Bridge | — + — | Spring | — |
| Orchard | — | Timber | — |
| Bluffs | — | Sand Bank | — |
| Stone Quarry | — | Concave | — |
| Wind Mill | — | Same Owner | — |





PLAT
OF
TOWN 6 SOUTH
RANGE 2 EAST
BY THE
BIRD & MICKLE MAP COMPANY,
CHICAGO.

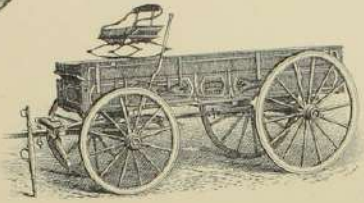


REFERENCES

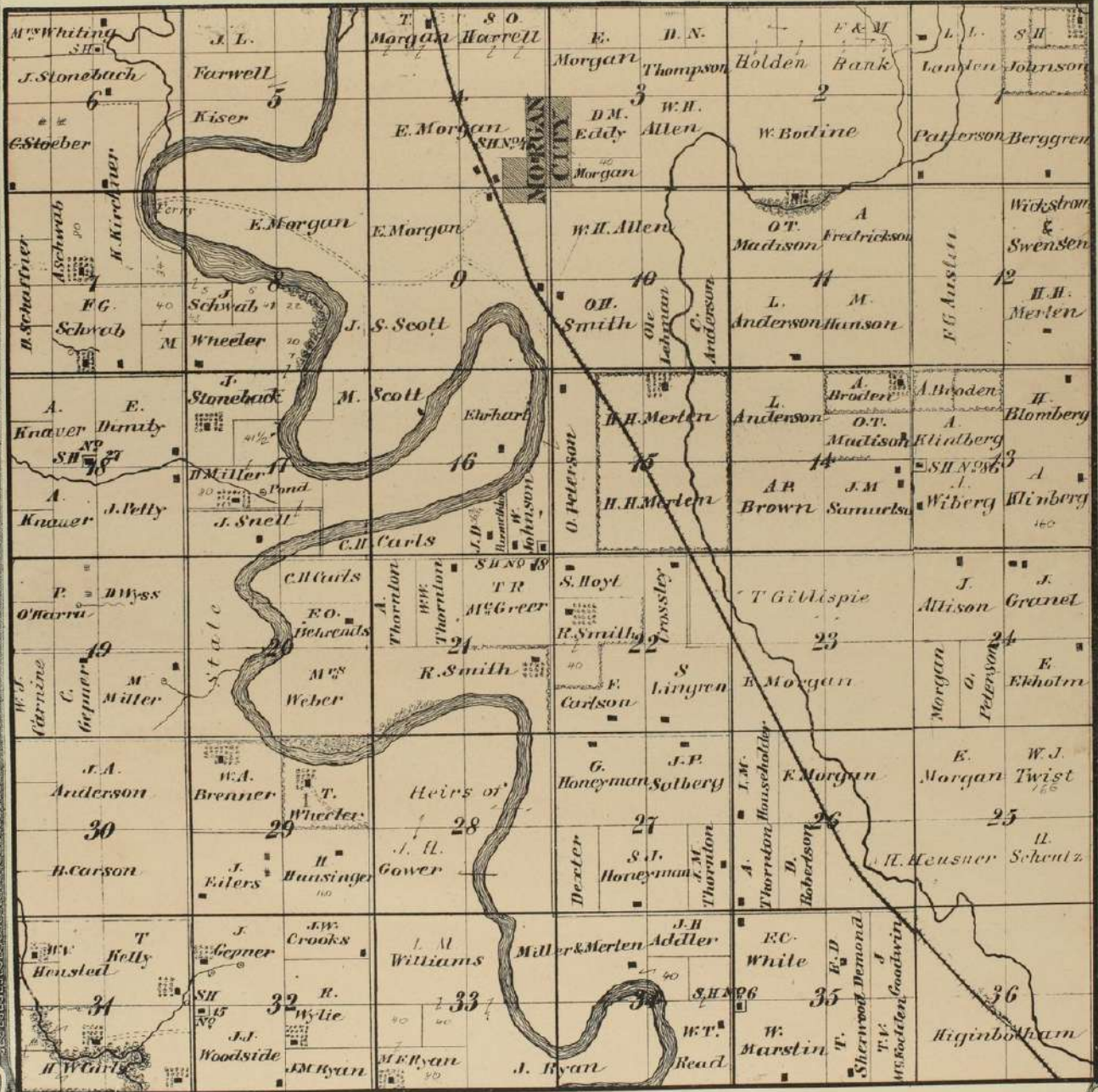
- | | | | | |
|-----------------|---------|-----------|--------------|----|
| Farm House | PO | Hedge | School House | SH |
| Post Office | PO | Church | Ch | |
| Blacksmith Shop | Bk. Sh. | Rail Road | | |



- | | |
|---------------------|--------------------|
| Wagon Road not open | Rail Road Proposed |
| Bridge | Spring |
| Orchard | Fence |
| Bluffs | Stone Bank |
| Stone Quarry | Cemetery |
| Wind Mill | Same Owner |



PLAT
OF
TOWN 7 SOUTH
RANGE 2 EAST
 BY THE
BIRD & MICKLE MAP COMPANY,
CHICAGO.



REFERENCES

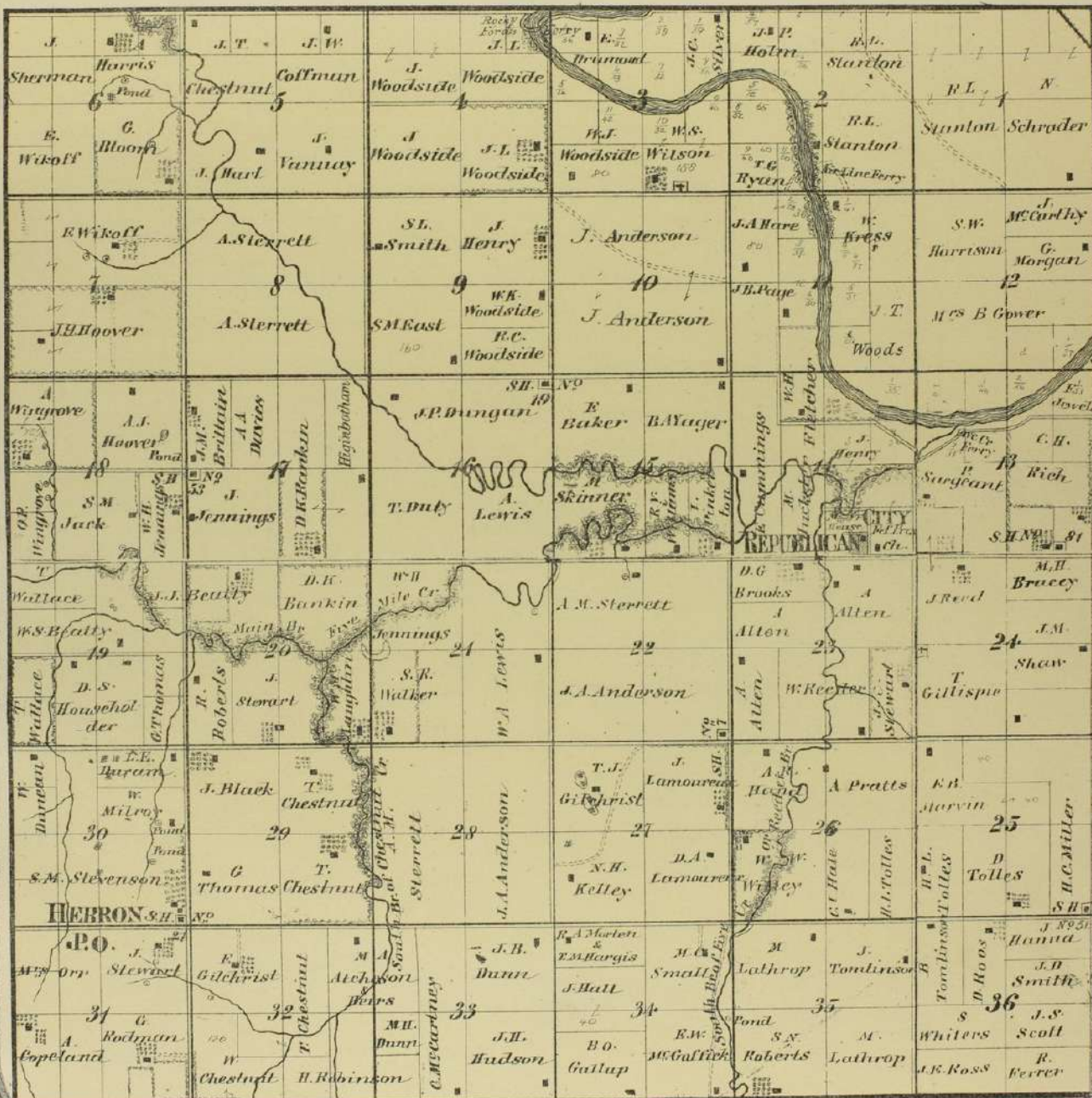
- | | | | |
|-------------------------|------|--------------|----|
| Farm House | ■ | Hedge | ▭ |
| Post Office | P.O. | School House | SH |
| Blacksmith Shop Bk. Sh. | Ch | Church | Ch |
| Wagon Road | — | Rail Road | — |



- | | | | |
|-----------------------|-------|--------------------|-------|
| Wagon Road (not open) | | Rail Road Proposed | |
| Bridge | — | Spring | — |
| Orchard | — | Tinber | — |
| Bluffs | — | Sand Bank | — |
| Stone Quarry | — | Cemetery | — |
| Wind Mill | — | Same Owner | — |



PLAT OF TOWN 8 SOUTH RANGE 2 EAST BY THE BIRD & MICKLE MAP COMPANY. CHICAGO.



REFERENCES

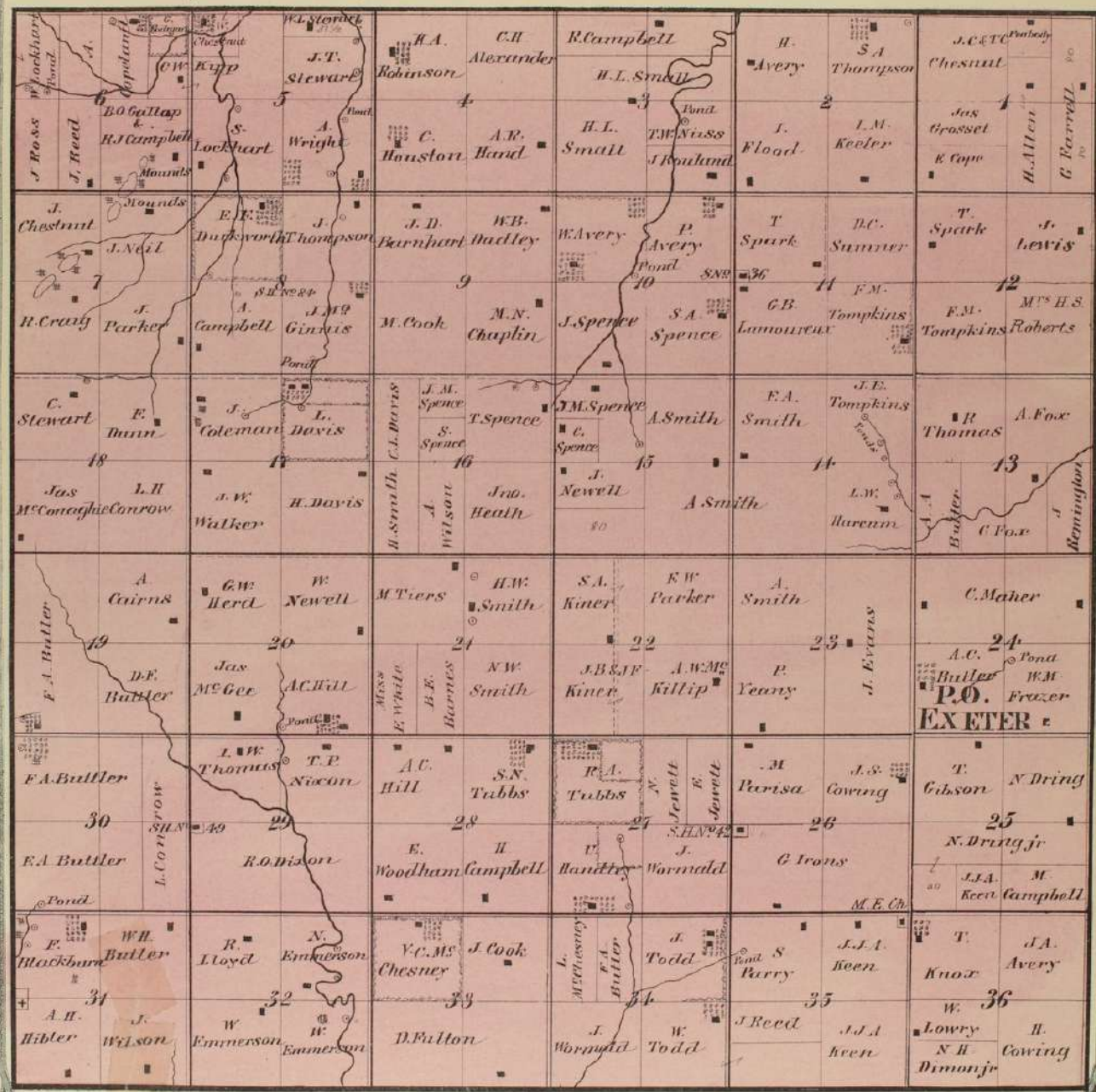
- Town House
- Post Office
- Blacksmith Shop
- Wagon Road
- Hedge
- School House
- Church
- Rail Road



- Wagon Road not open
- Orchard
- Bluffs
- Stone Quarry
- Wind Mill
- Rail Road Proposed
- Spring
- Quarry
- Sand Bank
- Cemetery
- Same Owner



PLAT
OF
TOWN 9 SOUTH
RANGE 2 EAST
 BY THE
BIRD & MICKLE MAP COMPANY,
CHICAGO.



REFERENCES

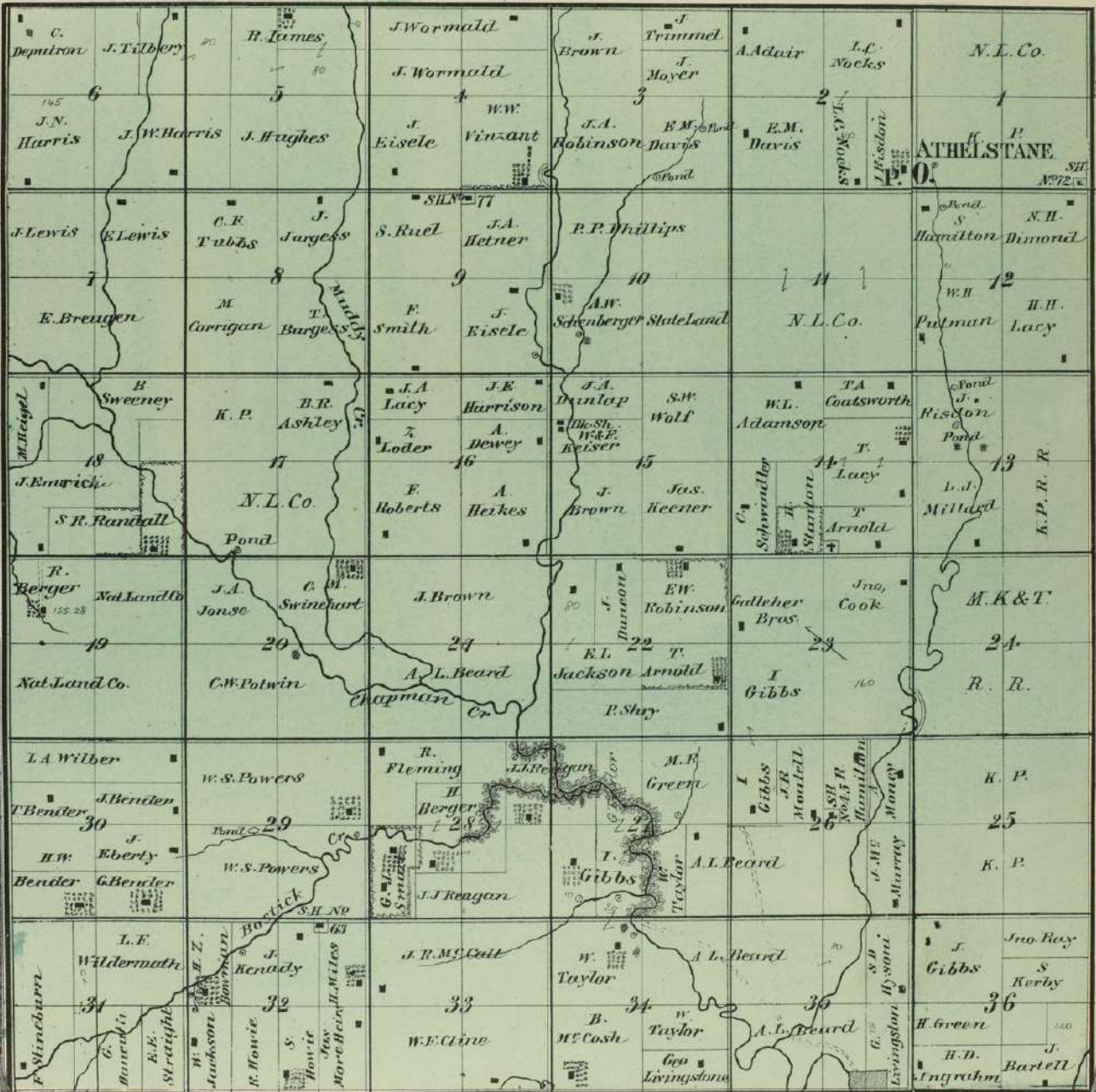
Farm House	■	Bridge	—
Post Office	PO	School House	SH
Blacksmith Shop	Bl. Sh.	Church	Ch
Wagon Road	—	Rail Road	—



Wagon Road (not open)	—	Rail Road Proposed	---
Bridge	—	Spring	—
Orchard	—	Timber	—
Bluffs	—	Sand Bank	—
Stone Quarry	—	Cemetery	—
Wind Mill	—	Same Owner	+



PLAT
OF
TOWN 10 SOUTH
RANGE 2 EAST,
 BY THE
BIRD & MICKLE MAP COMPANY,
CHICAGO.



REFERENCES

- | | | | |
|-----------------|---------|--------------|----|
| Farm House | ■ | Hedge | — |
| Post Office | P.O. | School House | SH |
| Blacksmith Shop | Bk. Sh. | Church | Ch |
| Wagon Road | — | Rail Road | — |

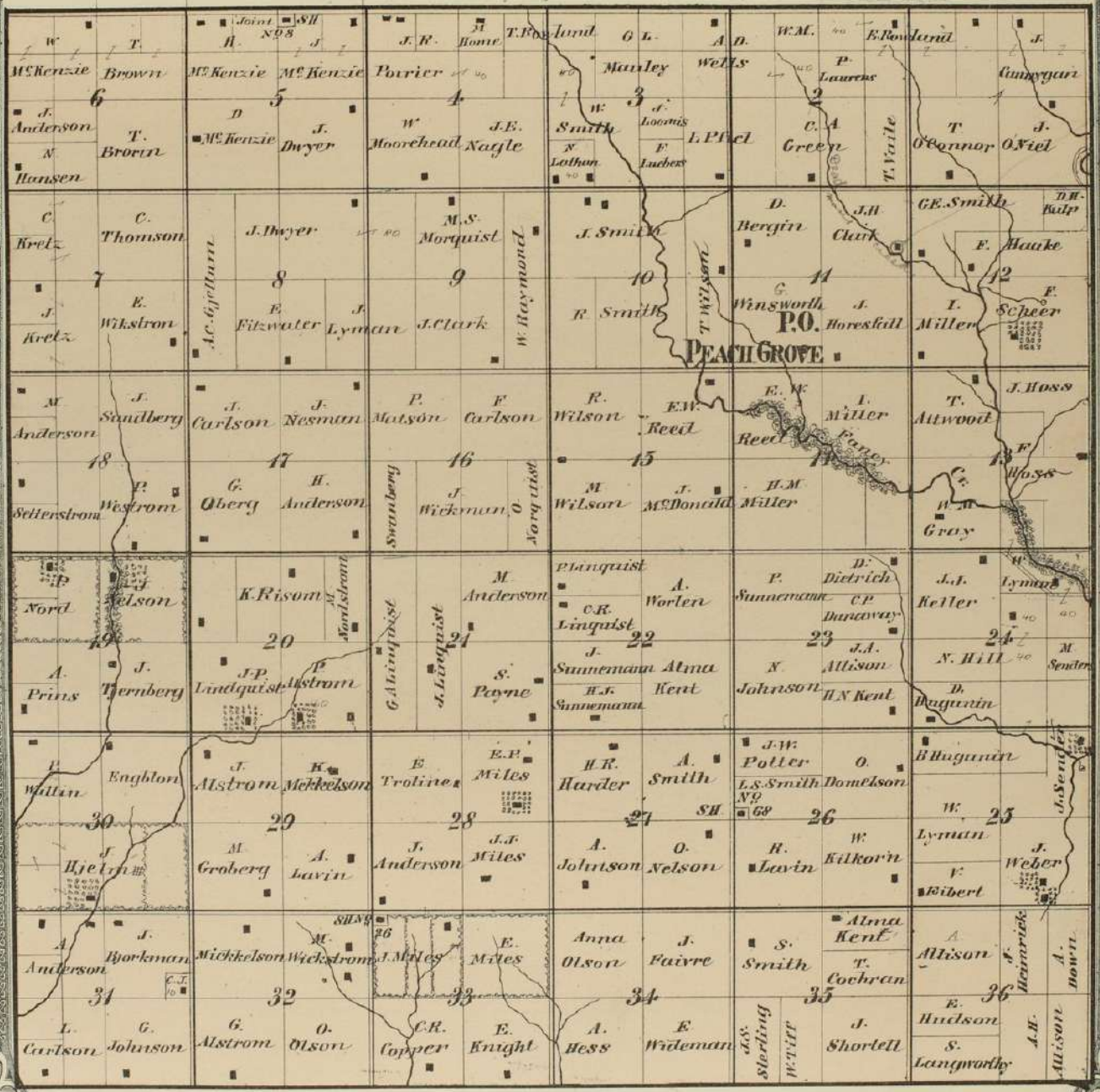


INDUSTRY

- | | | | |
|-----------------------|---|--------------------|---|
| Wagon Road (not upon) | — | Rail Road Proposed | — |
| Bridge | — | Spring | — |
| Orchard | — | Pruner | — |
| Bluffs | — | Sand Bank | — |
| Stone Quarry | — | Cemetery | — |
| Wind Mill | — | Same Owner | — |



PLAT
OF
TOWN 6 SOUTH
RANGE 3 EAST.
BY THE
BIRD & MICKLE MAP COMPANY.
CHICAGO.



REFERENCES

Farm House	■	Hedge	□
Post Office	PO	School House	SH
Blacksmith Shop	Bk Sh.	Church	Ch
Wagon Road	—	Rail Road	—

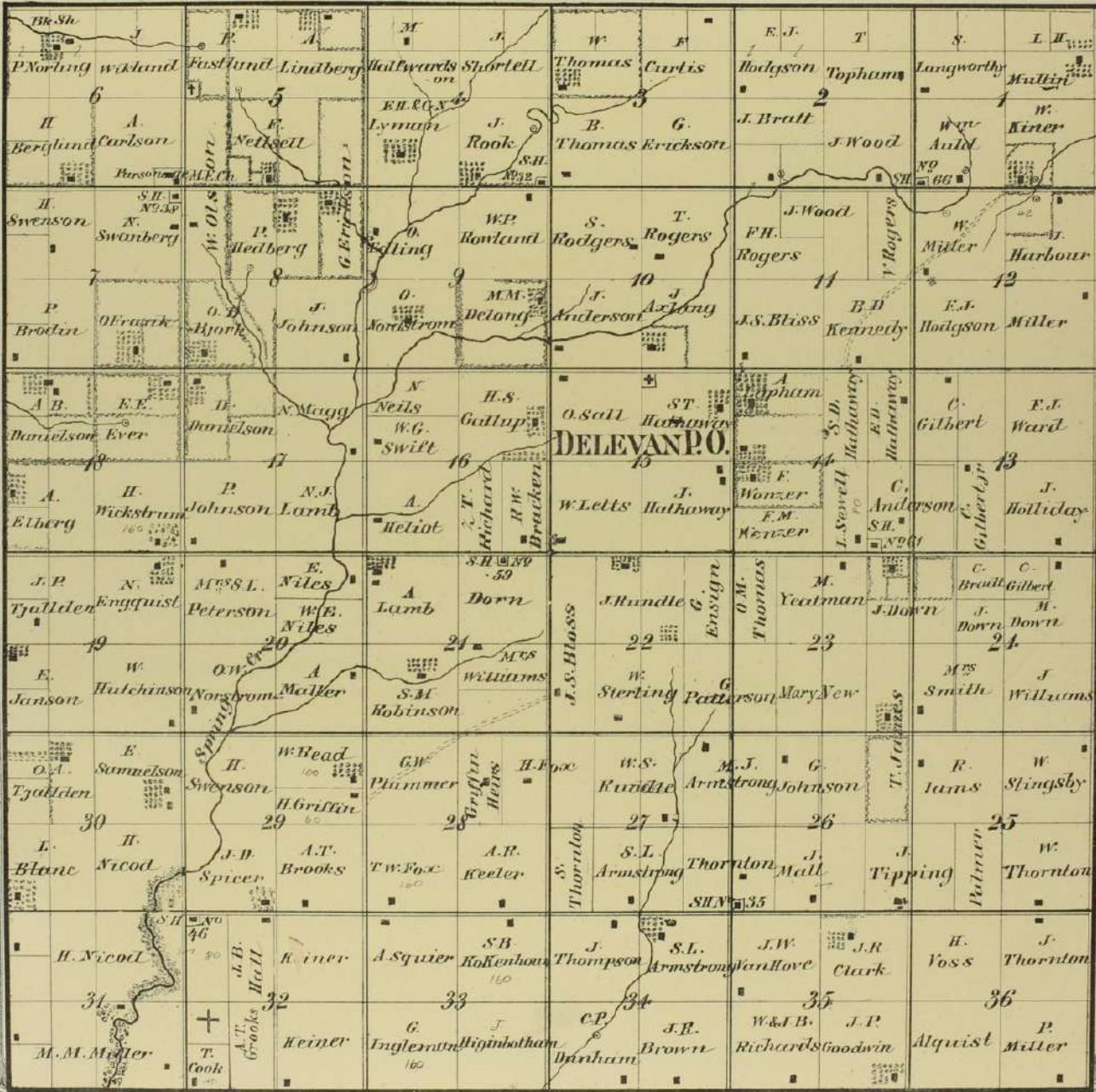


Wagon Road not open	—	Rail Road Proposed	—
Bridge	—	Spring	—
Orchard	—	Timber	—
Bluffs	—	Sand Bank	—
Stone Quarry	—	Cemetery	—
Wind Mill	—	Same Owner	—

Same
P.O. Credit
See for
no gas or
mineral
John A. Clark
p. 50.



PLAT
OF
TOWN 7 SOUTH
RANGE 3 EAST
BY THE
BIRD & MICKLE MAP COMPANY.
CHICAGO.

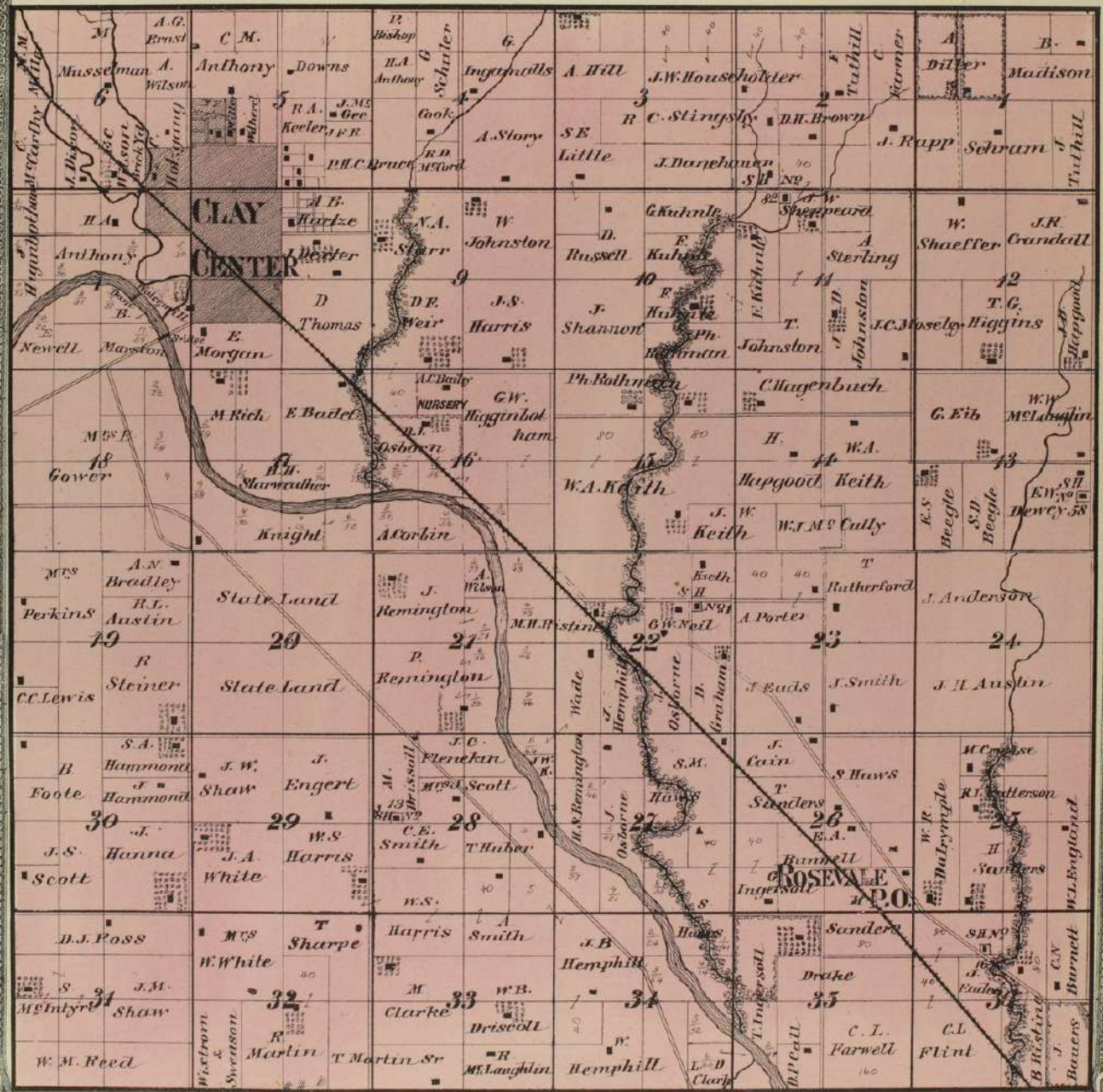


REFERENCES

- Farm House
- Post Office
- Blacksmith Shop
- Wagon Road
- Hedge
- School House
- Church
- Rail Road



- Wagon Road not open
- Bridge
- Orchard
- Bluffs
- Stone Quarry
- Wind Mill
- Rail Road Deposited
- Spring
- Timber
- Sand Bank
- Cemetery
- Same Owner



REFERENCES

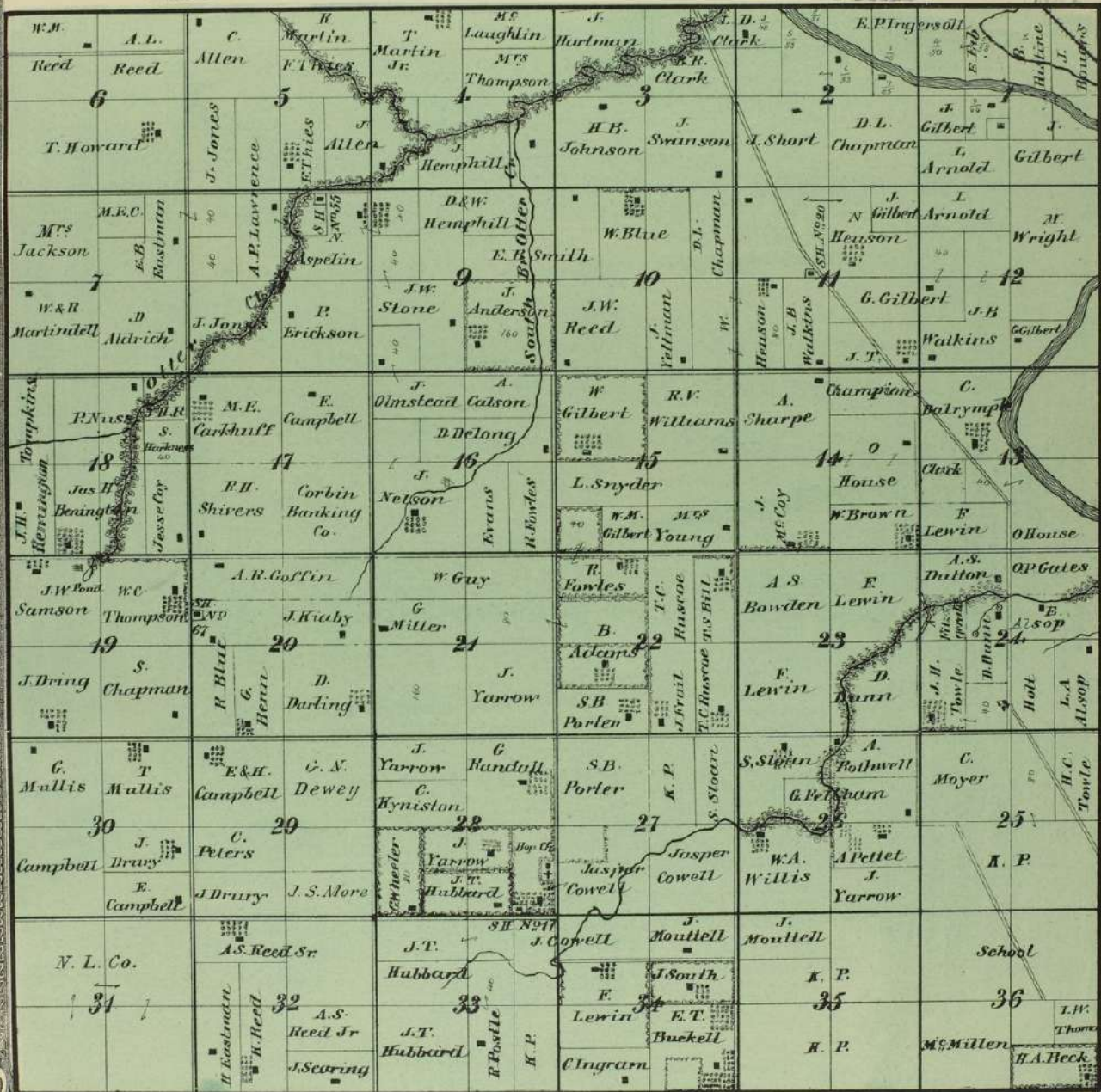
Farm House	—■—	Hedge	—□—
Post Office	—P.O.—	School House	—SH—
Blacksmith Shop	—Blk. Sh.—	Church	—Ch—
Wagon Road	—	Rail Road	—



Wagon Road not open	—	Road Proposed	—
Bridge	—	Spring	—
Orchard	—	Winter	—
Bluffs	—	Sand Bank	—
Stone Quarry	—	Concree	—
Wind Mill	—	Same Owner	—



PLAT
OF
TOWN 9 SOUTH
RANGE 3 EAST
BY THE
BIRD & MICKLE MAP COMPANY.
CHICAGO.



REFERENCES

- Farm House
- Post Office
- Blacksmith Shop
- Wagon Road
- Hedge
- PO
- Blk. Sh.
- Church
- Rail Road
- School House
- SH
- Ch



- Wagon Road not open
- Bridge
- Bluffs
- Stone Quarry
- Wind Mill
- Rail Road Proposed
- Spring
- Timber
- Sand Bank
- Cemetery
- Same Owner



PLAT
OF
TOWN 10 SOUTH
RANGE 3 EAST
BY THE
BIRD & MICKLE MAP COMPANY,
CHICAGO.




6 C.W. Hesser N. Dring J.L. Vocks M.M. Whipple D. Luke	K Road K.P.	J. Stearing K.P.	C. Moutrie H. Haden	H.A. Moutrie J. Haden J. Haden J.W. Haden	C. Ingram J.W. Haden J.W. Haden J.W. Haden	A. Yarrow J. Yarrow J. Yarrow J. Yarrow	O.R. Sweezy W. Wony A. Shrivens	K.P. K.P. S. Budden	T.P. Pettigrew B. Budden
7 J.W. Ingle K.P.	M.J. Toohy K.P.	J.H. Burnett M.L. Pearson K.P.	W. Haden K.P.	K.F. Titcomb M.S. Titcomb R. Titcomb J. Titcomb	J. Bulmen J. Titcomb J. Titcomb J. Titcomb	J. Wiseman K.P.	K.P.	R.V. Condey F. Sustace B. Sustace B. Sustace	E.M. Fritcher K.P.
8 K.P.	H. Dever K.P.	J.G. Gill M.S. Gill K.P.	J. Pearson W. Caldwell K.P.	W. Caldwell K.P.	R. Shivers J.K. Hammonik K.P.	K.P.	K.P.	Young K.P.	P. Pearson D.C. Hewitt K.P.
9 P. Morley W. Shivers E. Wood J. Morley B.R. Wood	K.P.	K.P.	E.M. Intyre M. Miller K.P.	M. Miller K.P.	A.M. Hart K.P.	J. Struston J. Struston J. Struston	J. Marshall K.P.	J.P. Marshall K.P.	K.P.
10 K.P.	K.P.	K.P.	J. Dimon M. Magill K.P.	M. Magill K.P.	B. Enlow K.P.	J. Struston K.P.	K.P.	K.P.	K.P.
11 K.P.	C. McPherson G.E. Robinell K.P.	G.E. Robinell K.P.	K.P.	K.P.	A.E. Erley J.E. Erley K.P.	J. Starling K.P.	C.M. Stone K.P.	D.H. Dudy K.P.	E.M. Kerby W. Ware K.P.
12 K.P.	J.C. Hammond L.E. Hammond K.P.	K.P.	K.P.	R. Docking K.P.	J. Pell K.P.	J. Starling C. Harris K.P.	J. M. Douyall K.P.	A.T. Bucken K.P.	T.K. White K.P.
13 J.W. Rosier J. Harlasty E. Ray K.P.	K.P.	K.P.	J. Seal K.P.	J. Seal K.P.	T. Newell K.P.	K.P.	S.S. Gaston J.H. Young K.P.	F. Blatch K.P.	K.P.
14 K.P.	K.P.	K.P.	C. Veit K.P.	C. Veit K.P.	S. Seal K.P.	J. Clark K.P.	J. Chambers K.P.	K.P.	K.P.
15 K.P.	Green M.S. Miller K.P.	K.P.	BATEHAM K.P.	BATEHAM K.P.	D. Shivers K.P.	J. Clark K.P.	J. Loader K.P.	K.P.	Tague K.P.
16 K.P.	F. Rogers K.P.	K.P.	K.P.	K.P.	K.P.	J.S. Thompson K.P.	K.P.	K.P.	R. Instey K.P.
17 K.P.	K.P.	K.P.	K.P.	K.P.	K.P.	K.P.	K.P.	K.P.	K.P.


REFERENCES
 Farm House ■
 Post Office P.O.
 Blacksmith Shop Bl. Sh.
 Wagon Road ———
 Hedge ■
 School House SH
 Church Ch
 Rail Road ———



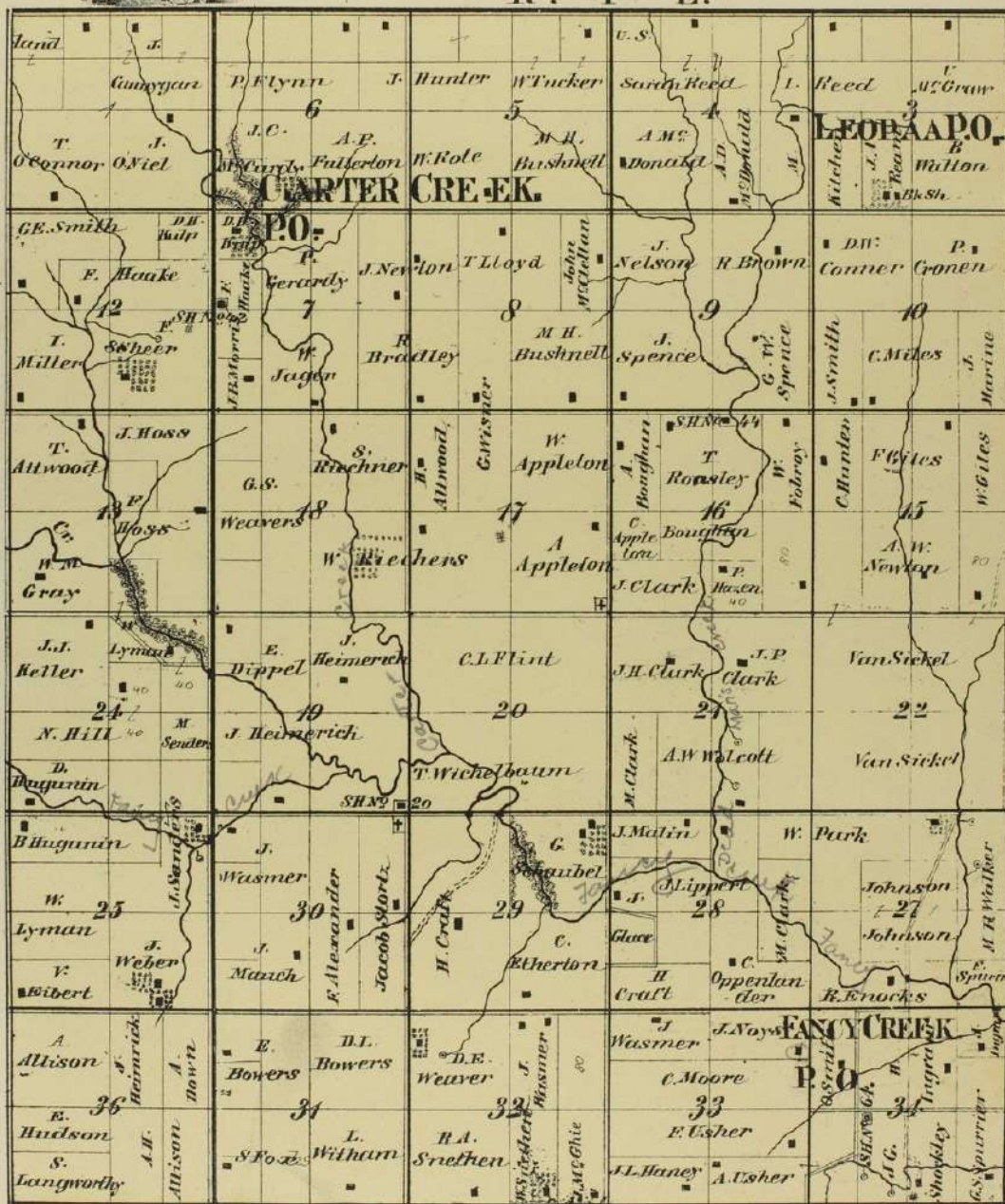
Wagon Road, not open ———
 Bridge ———
 Orchard ———
 Bluffs ———
 Stone Quarry ———
 Wind Mill ———
 Rail Road Proposed ———
 Spring ———
 Timber ———
 Sand Bank ———
 Cemetery ———
 * Same Owner



PLAT
OF
TOWN 6 SOUTH
RANGE 4 EAST
BY THE
BIRD & MICKLE MAP COMPANY.
CHICAGO.



R. 4 E.



REFERENCES

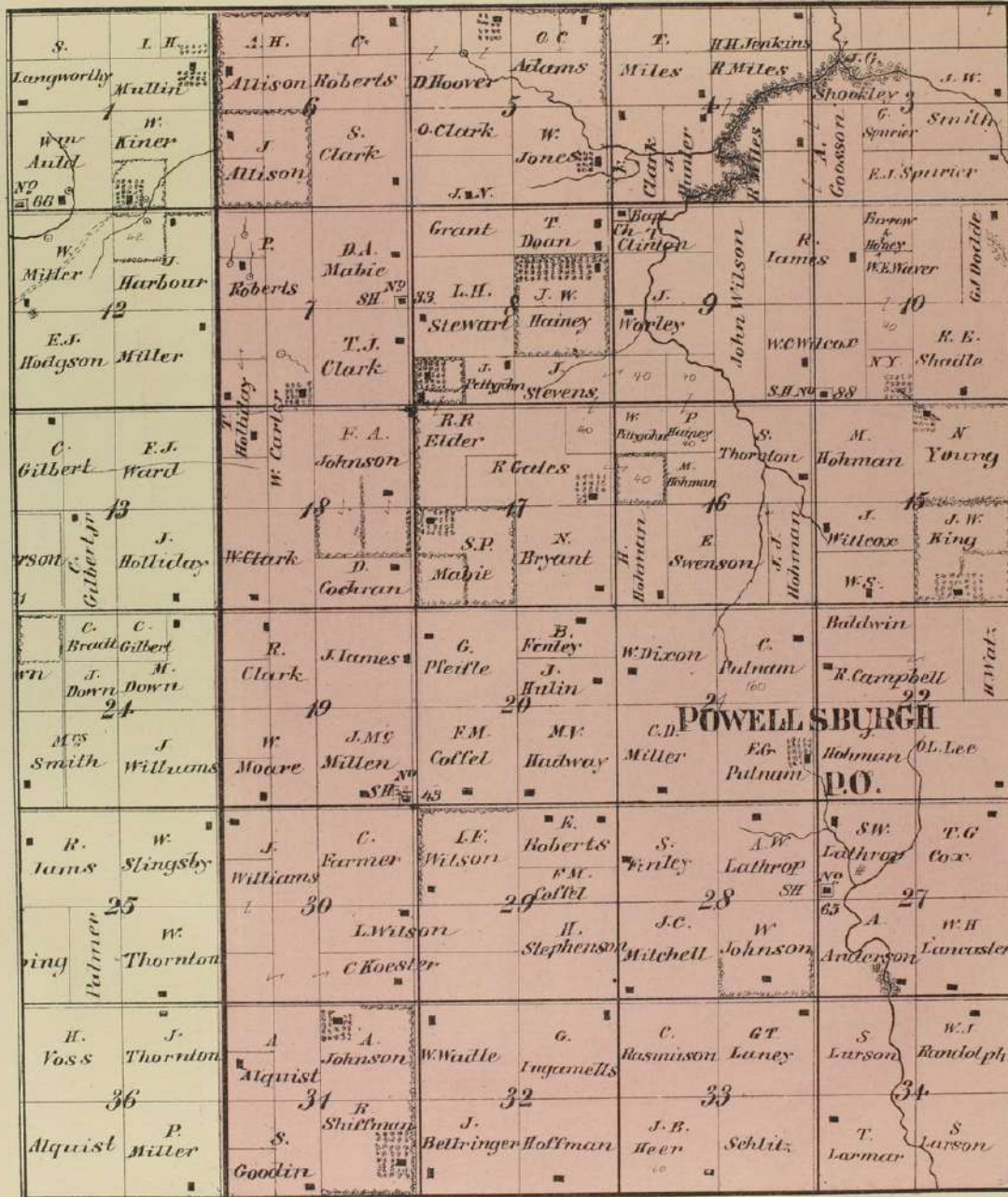
- | | | | |
|-----------------|--------|--------------|-------|
| Farm House | | Hedge | |
| Post Office | P.O. | School House | SH |
| Blacksmith Shop | Bk.Sh. | Church | Ch |
| Wagon Road | | Rail Road | |



- | | | | |
|-----------------------|-------|----------------------|-------|
| Wagon Road (not open) | | Rail Road (Proposed) | |
| Bridge | | Spring | |
| Orchard | | Timber | |
| Bluff | | Sand Bank | |
| Stone Quarry | | Cemetery | |
| Wind Mill | | Same Owner | |



PLAT
OF
TOWN 7 SOUTH
RANGE 4 EAST
BY THE
BIRD & MICKLE MAP COMPANY.
CHICAGO.



REFERENCES

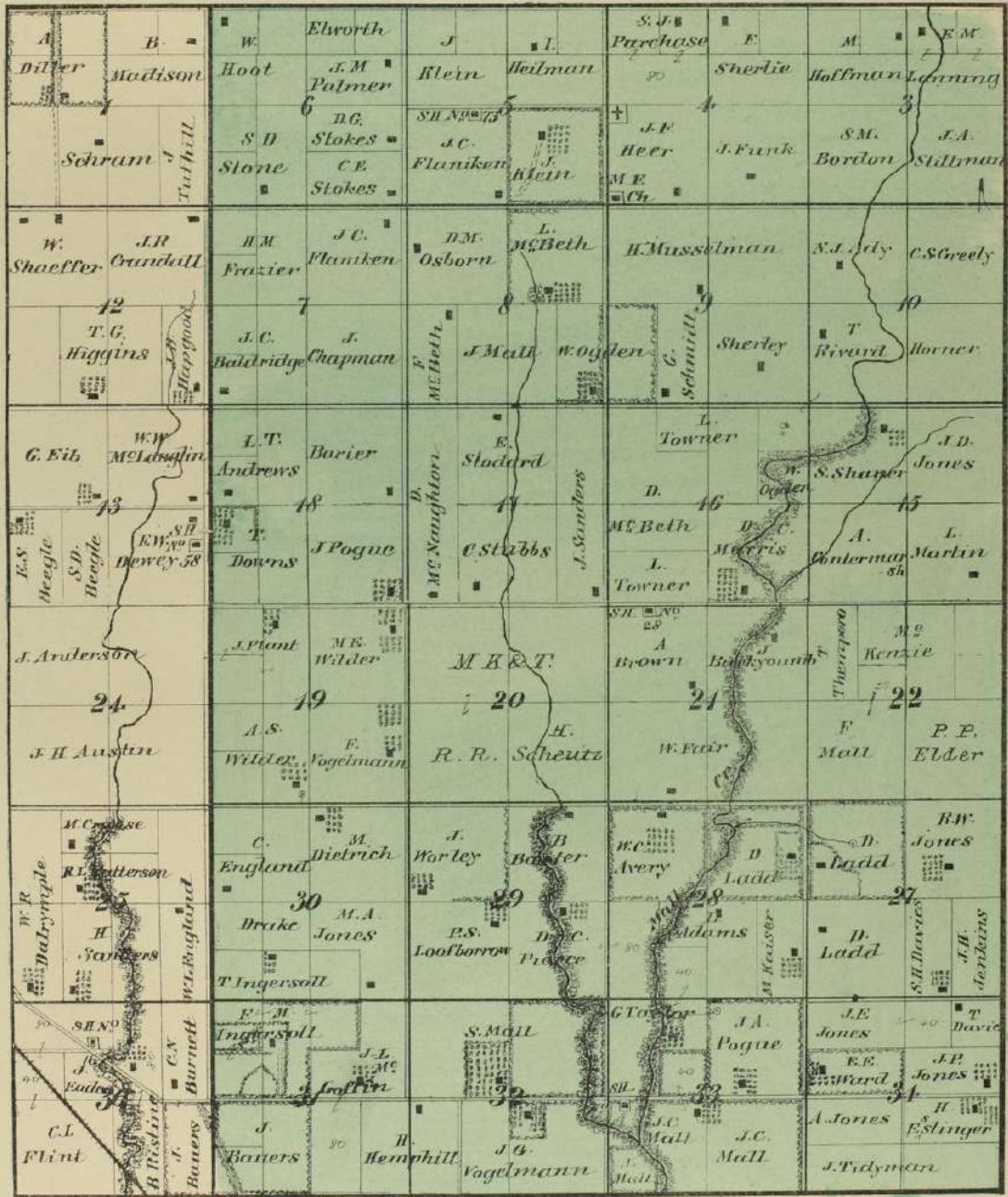
- | | | | |
|-----------------|---------|--------------|----|
| Farm House | ■ | Hedge | ▭ |
| Post Office | P.O. | School House | SH |
| Blacksmith Shop | Bk. Sh. | Church | Ch |
| Wagon Road | — | Rail Road | — |



- | | | | |
|-----------------------|-----|--------------------|-----|
| Wagon Road (not open) | --- | Rail Road Proposed | --- |
| Bridge | — | Spring | — |
| Orchard | — | Fence | — |
| Bluffs | — | Sand Bank | — |
| Stone Quarry | — | Cemetery | — |
| Wind Mill | — | Same Owner | + |



PLAT
OF
TOWN 8 SOUTH
RANGE 4 EAST.
 BY THE
BIRD & MICKLE MAP COMPANY.
CHICAGO.



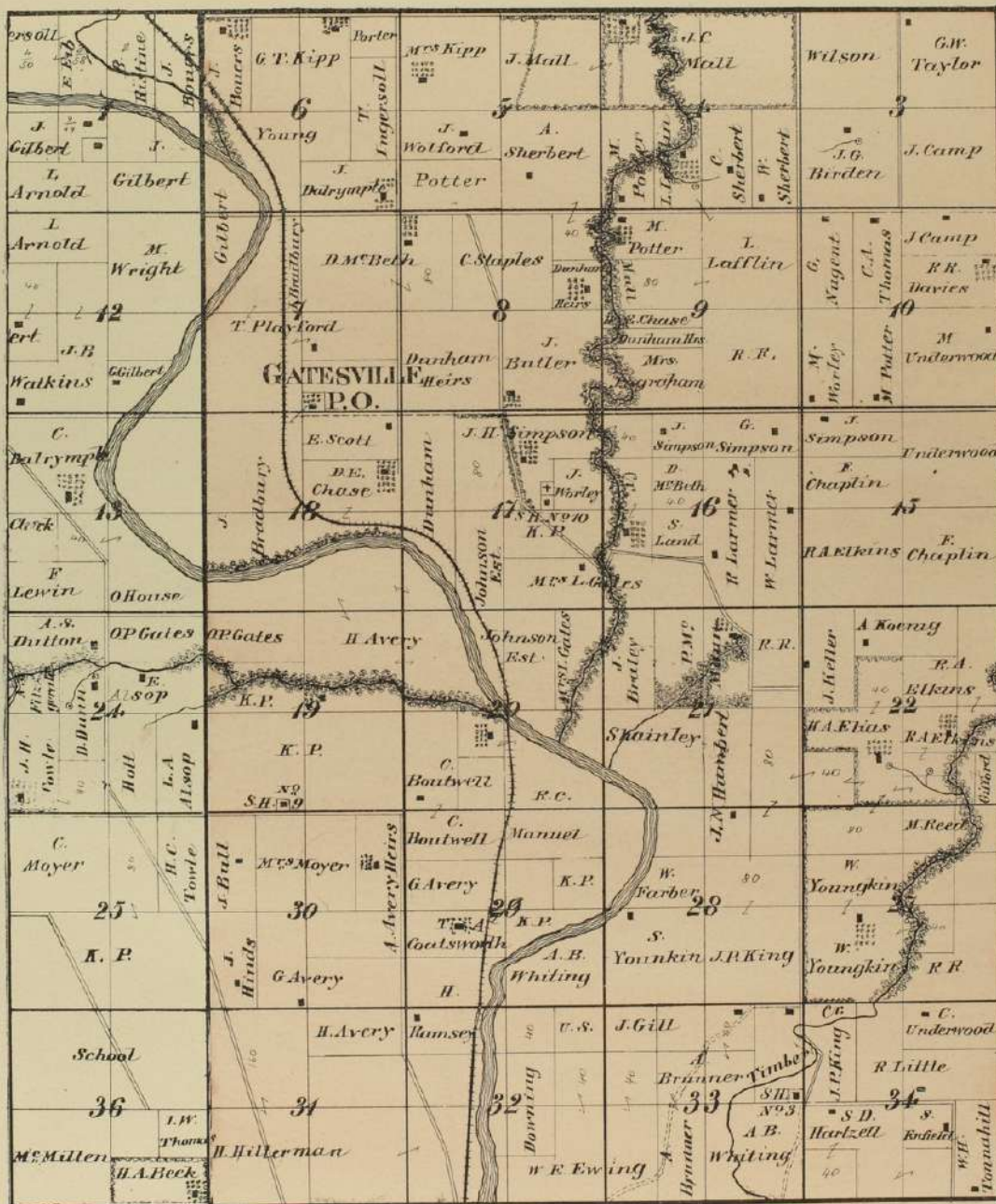
REFERENCES

Farm House	Wedge	Wagon Road, not open	Rail Road Proposed
Post Office	P.O.	Bridge	Spring
Blacksmith Shop	Blk Sh.	Orchard	Timber
Wagon Road	Rail Road	Bluffs	Sand Bank
		Stone Quarry	Cemetery
		Wind Mill	Same Owner





PLAT
OF
TOWN 9 SOUTH
RANGE 4 EAST.
BY THE
BIRD & MICKLE MAP COMPANY.
CHICAGO.



REFERENCES

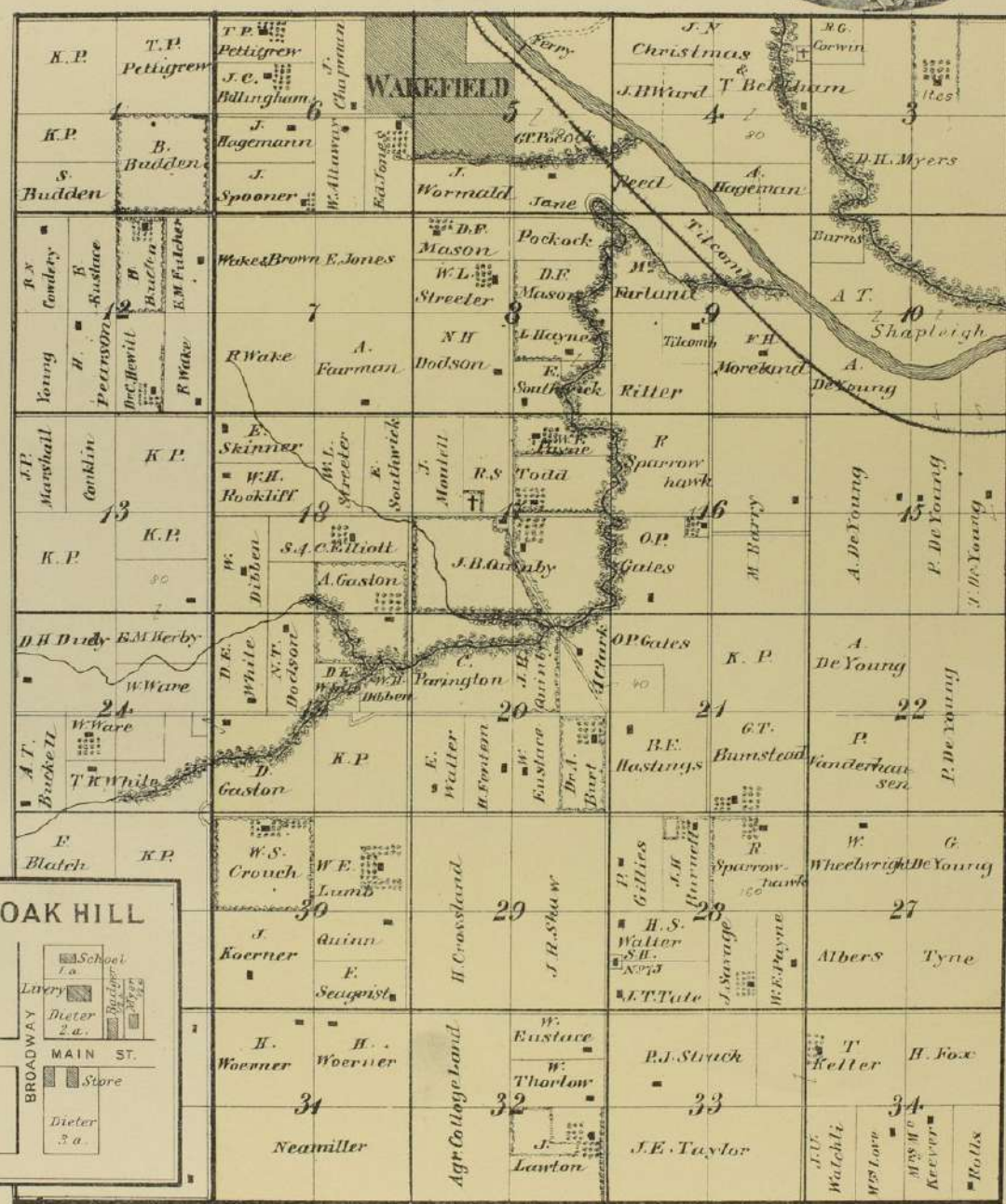
- | | | | |
|-------------------------|----|--------------|----|
| Farm House | ■ | Hedge | — |
| Post Office | PO | School House | SH |
| Blacksmith Shop Bk. Sh. | Ch | Church | Ch |
| Wagon Road | — | Rail Road | — |



- | | | | |
|-----------------------|---|--------------------|-----|
| Wagon Road (not open) | — | Rail Road Proposed | --- |
| Bridge | — | Spring | — |
| Orchard | — | Timber | — |
| Bluffs | — | Sand Bank | — |
| Stone Quarry | — | Cemetery | — |
| Wind Mill | — | Same Owner | + |



PLAT OF TOWN 10 SOUTH RANGE 4 EAST. BY THE BIRD & MICKLE MAP COMPANY. CHICAGO.



OAK HILL. School 1 a. Livery. Dieter 2 a. MAIN ST. Store. Dieter 2 a.

- REFERENCES: Farm House, Post Office, Blacksmith Shop, Wagon Road, Hedge, School House, Church, Rail Road, Windmill, Rail Road Proposed, Spring, Timber, Sand Bank, Cemetery, Same Owner.

