OUTLINE MAP
OF
GREENWOOD COUNTY.
KANSAS.
1903

Scale: ½ inch to 1 mile.

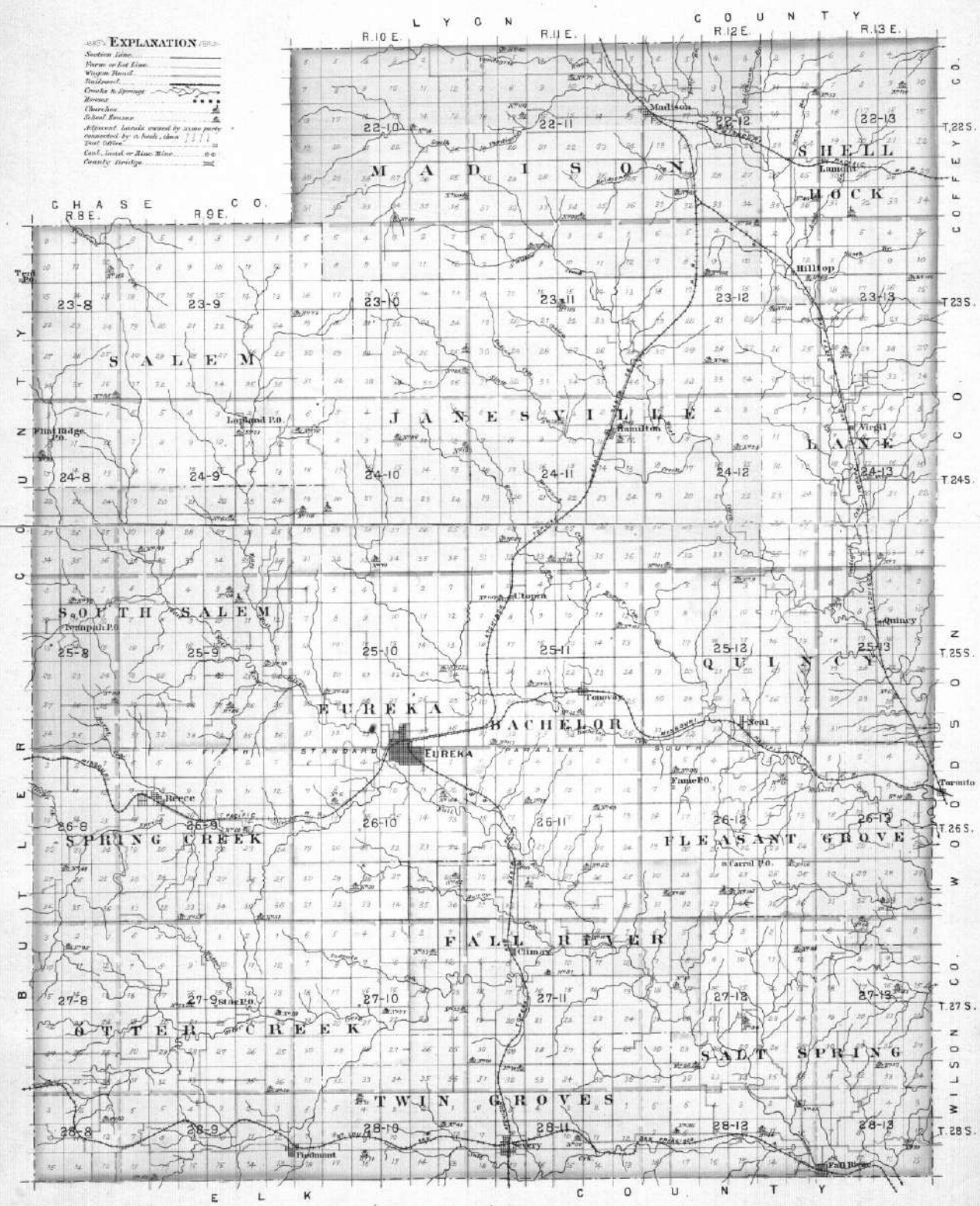

TOWNSHIP 22 SOUTH RANGE 10 EAST

Scale 2 Inches to the Mile. of the 6th Principal Meridian.

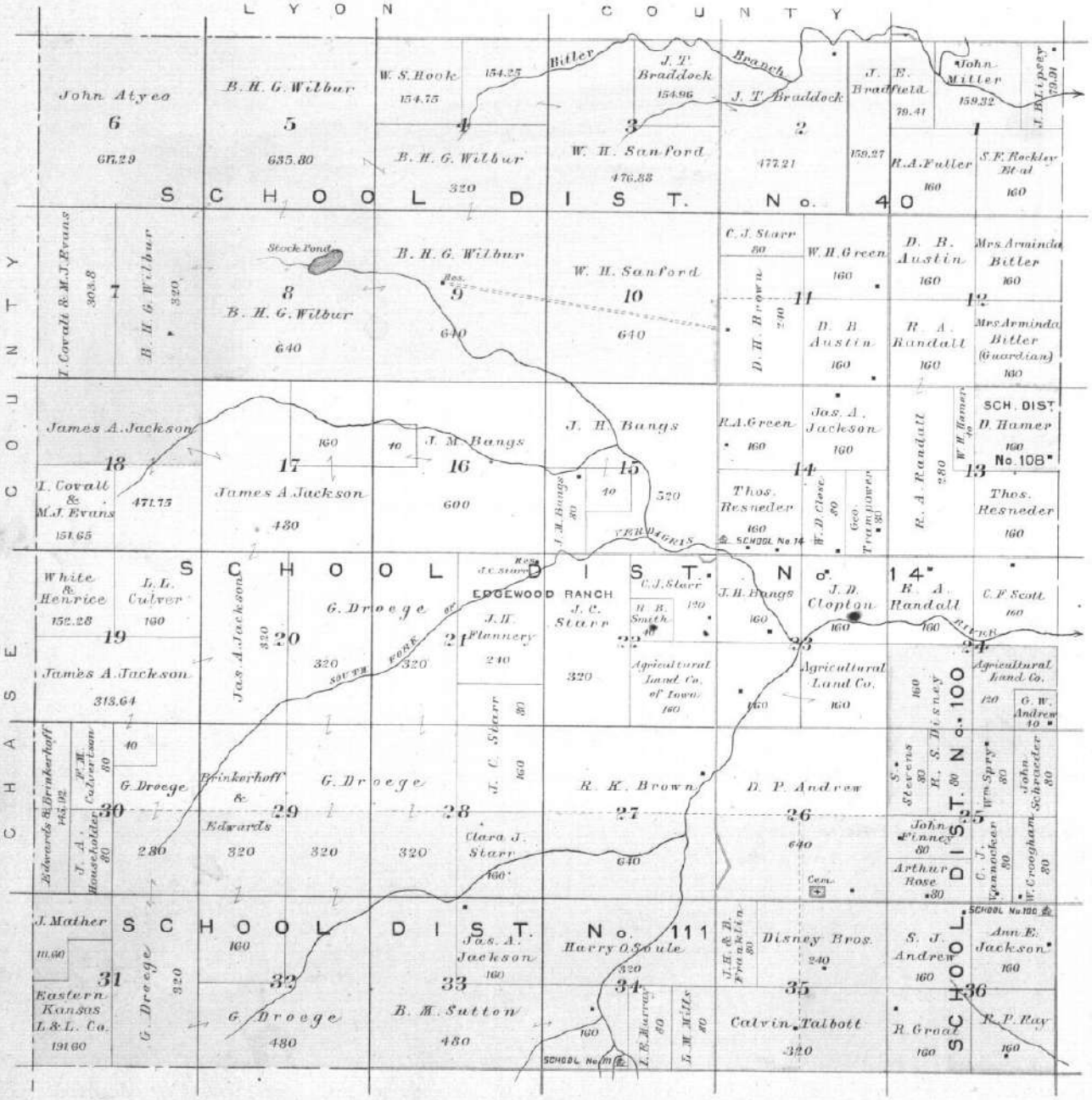

TOWNSHIP 22 SOUTH. RANGE 11 EAST

Scale 2 Inches to the Mile. of the 6th Principal Meridian.

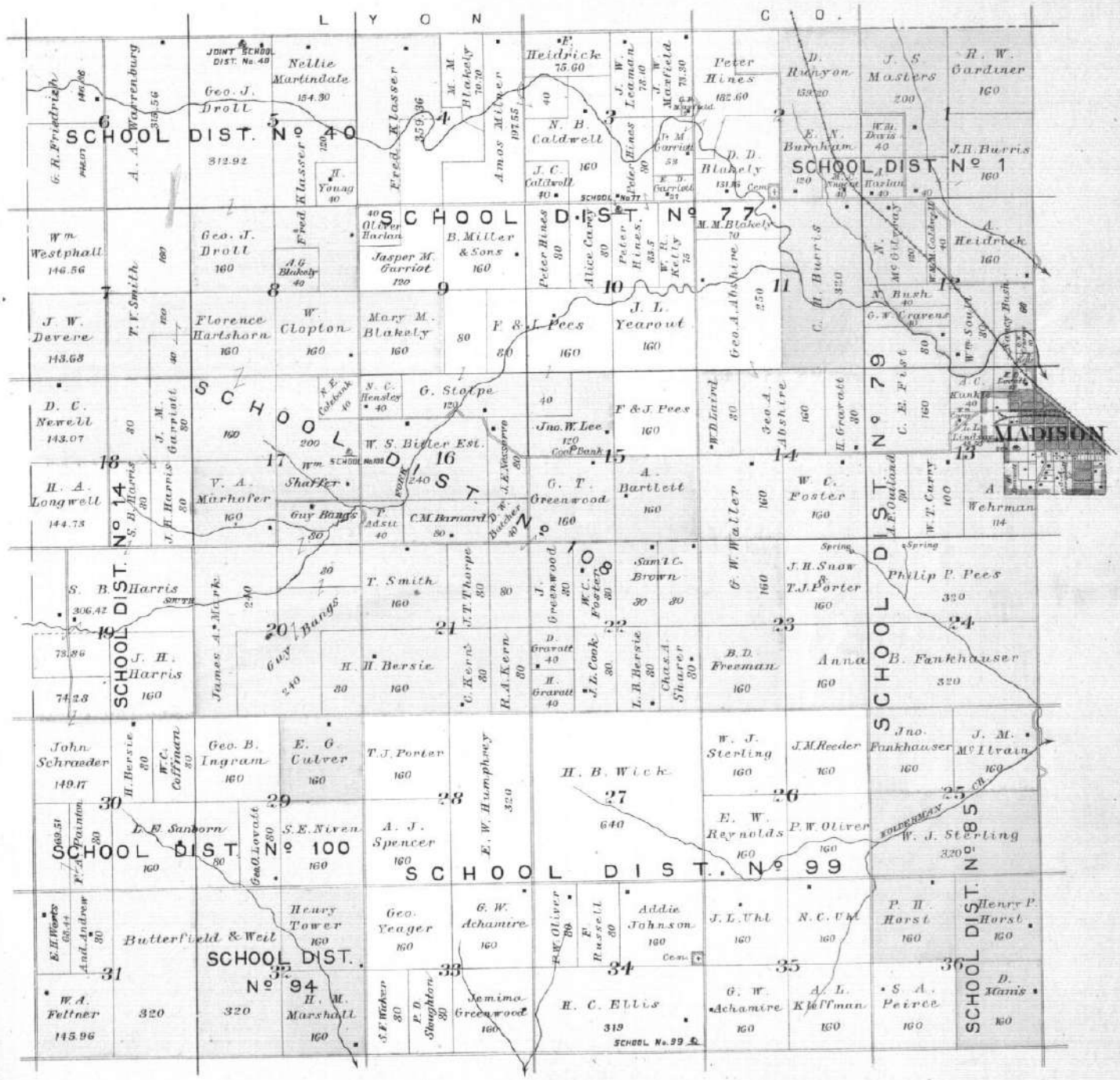

TOWNSHIP 22 SOUTH. RANGE 12 EAST

Scale 2 Inches to the Mile. of the 6th Principal Meridian.

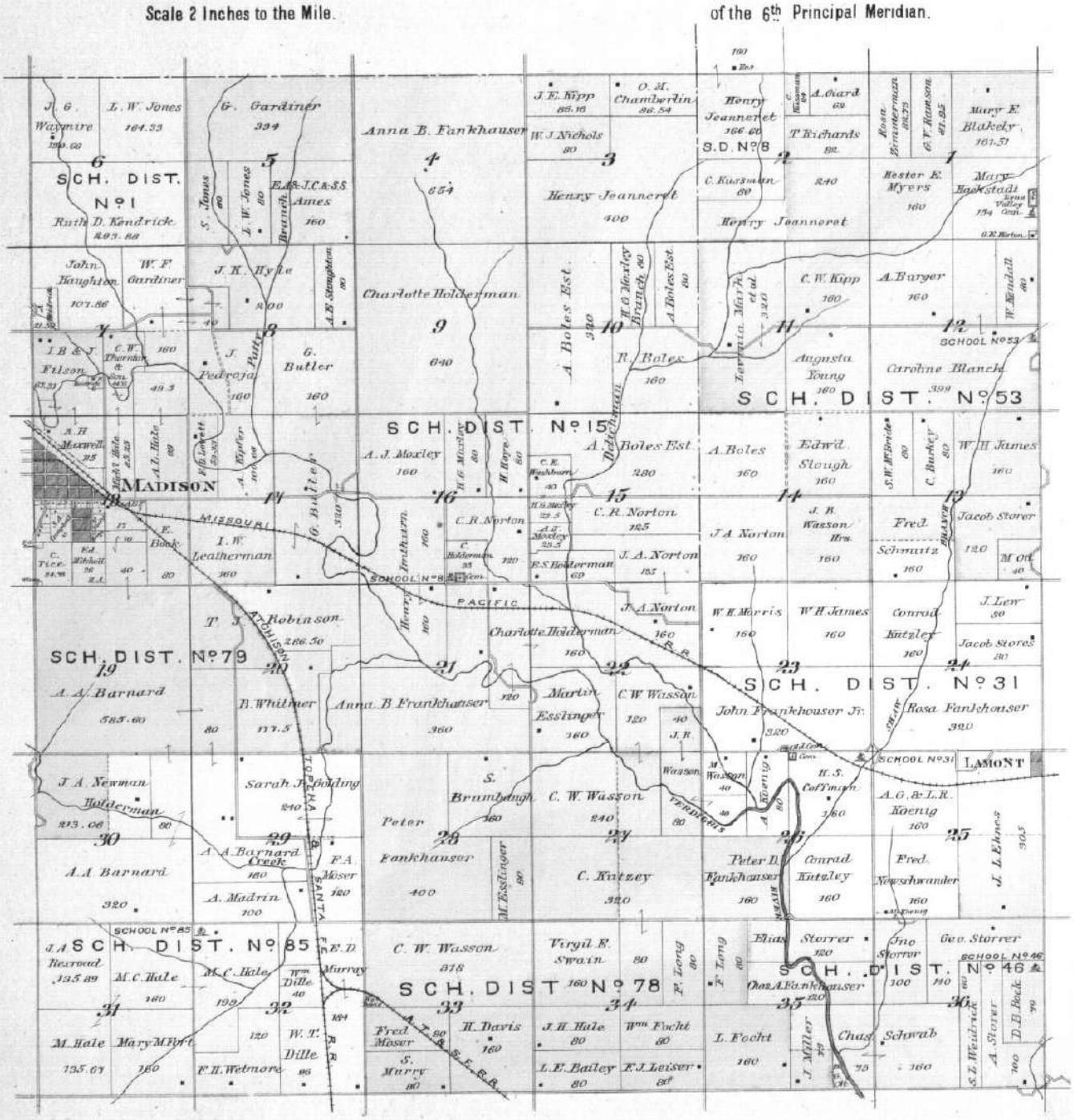

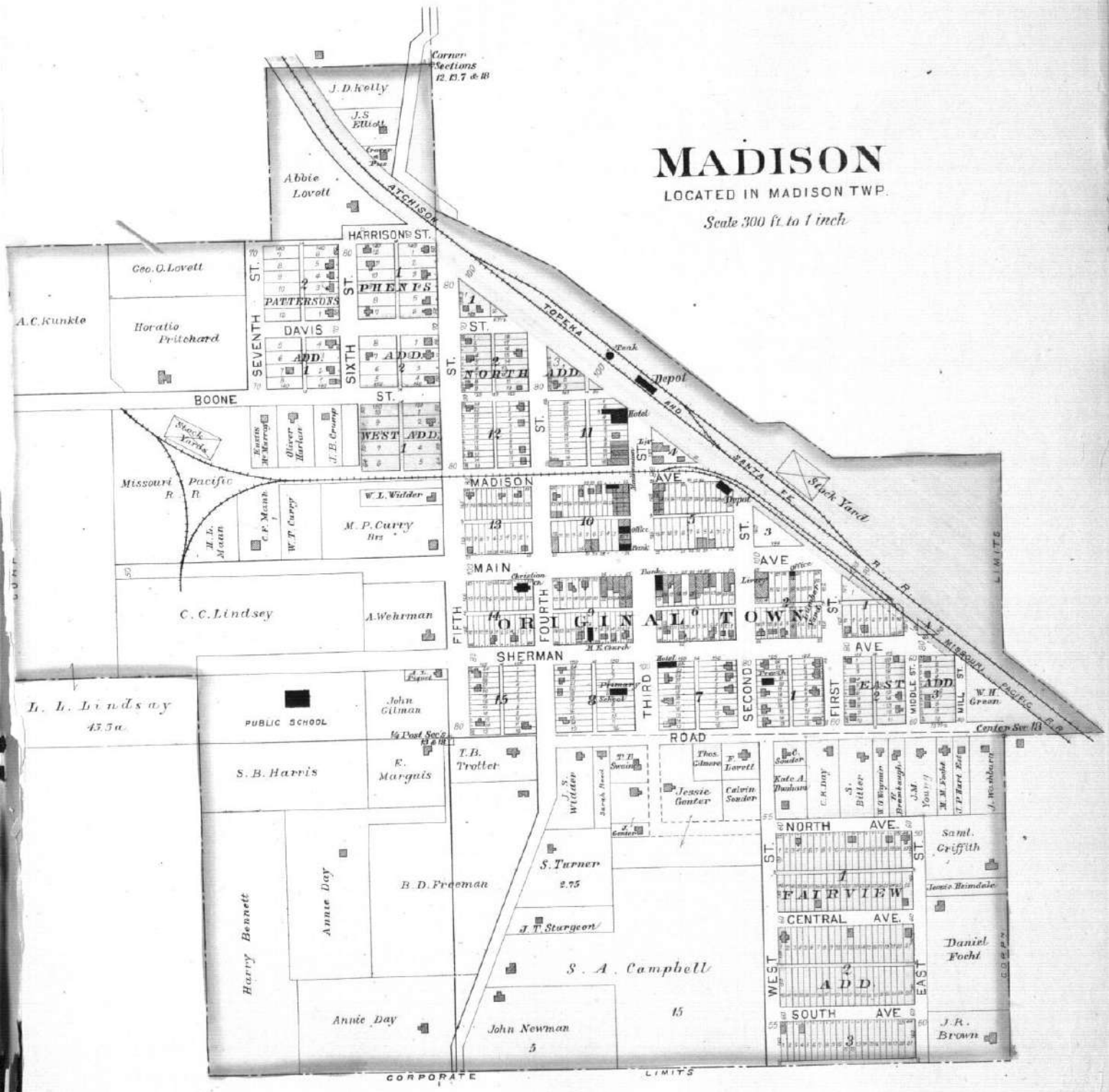
MADISON
LOCATED IN MADISON TWP.
Scale 300 ft to 1 inch
Corner Sections 12, 13, 7 & 18
J. D. Kelly
J. S. Elliott
Abbie Lovett
ATCHISON
HARRISON ST.
Geo. O. Lovett
A. C. Kunkle
Horatio Pritchard
SEVENTH ST.
PATTERSONS
PHENIS
SIXTH ST.
DAVIS
ADD.
NORTH ADD.
WEST ADD.
BOONE ST.
Stock Yards
Missouri Pacific R. R.
Evans McMurray
Oliver Harlan
J. B. Crump
H. B. Mann
C. F. Mann
W. T. Curry
M. P. Curry Hrs
W. L. Widder
TOPEKA
Tank
Depot
Hotel
MADISON AVE.
Office
Bank
Stock Yard
SANTA FE
MAIN AVE.
Christian Ch.
Bank
Office
Lewis
Hardware
C. C. Lindsey
A. Wehrman
FIFTH ST.
FOURTH ST.
ORIGINAL TOWN
M. E. Church
SHERMAN AVE.
L. L. Lindsay
43.5 a.
PUBLIC SCHOOL
John Gilman
1/4 Post Sec. 13 & 18
Primary School
Hotel
THIRD ST.
SECOND ST.
FIRST ST.
EAST ADD.
MIDDLE ST.
MILL ST.
W. H. Green
MISSOURI PACIFIC R. R.
Center Sec. 13
ROAD
S. B. Harris
E. Marquis
T. B. Trotter
J. S. Widder
Sarah Reed
T. T. Swain
Thos. Gilmore
F. Lovett
Jessie Genter
Calvin Sender
C. Sender
Kate A. Dunham
C. R. Day
S. Butler
W. O. Wagner
H. Brenkaugh
J. M. Young
W. M. Foehl
J. P. Hart Est.
J. Washburn
NORTH AVE.
Saml. Griffith
Jessie Heimdale
FAIRVIEW
CENTRAL AVE.
ADD.
WEST
EAST
Daniel Foehl
SOUTH AVE.
J. R. Brown
Harry Bennett
Annie Day
B. D. Freeman
S. Turner
2.75
J. T. Sturgeon
S. A. Campbell
15
Annie Day
John Newman
5
CORPORATE LIMITS

LAMONT

LOCATED IN SHELL ROCK TWP.

Scale 300 ft. to 1 inch

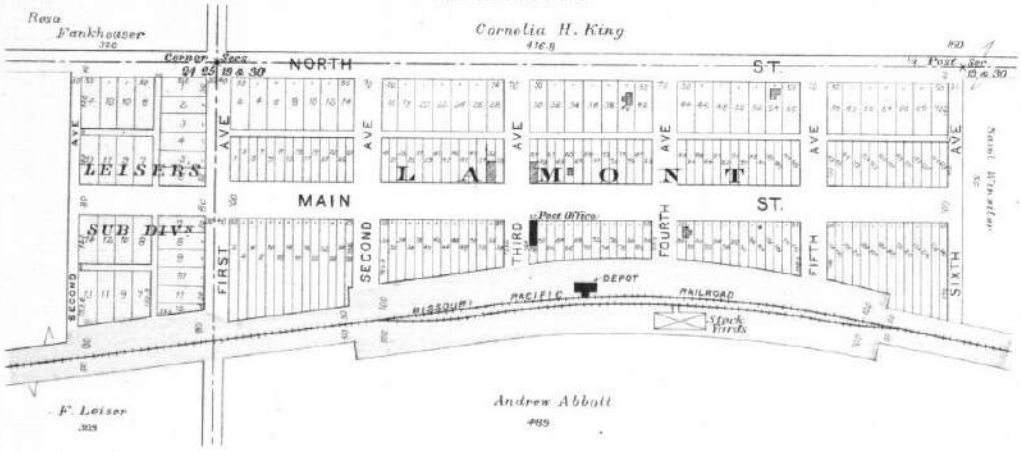

HILL TOP

LOCATED IN SHELL ROCK TWP.

Scale 300 feet to 1 inch

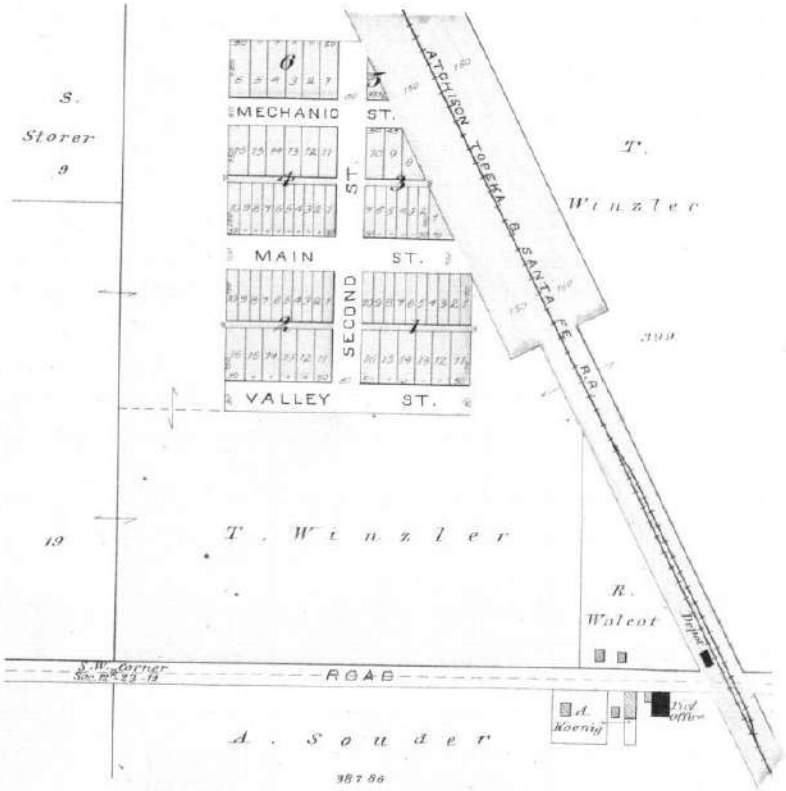

TOWNSHIP 22 SOUTH. RANGE 13 EAST.

Scale 2 Inches to the Mile. of the 6th Principal Meridian.

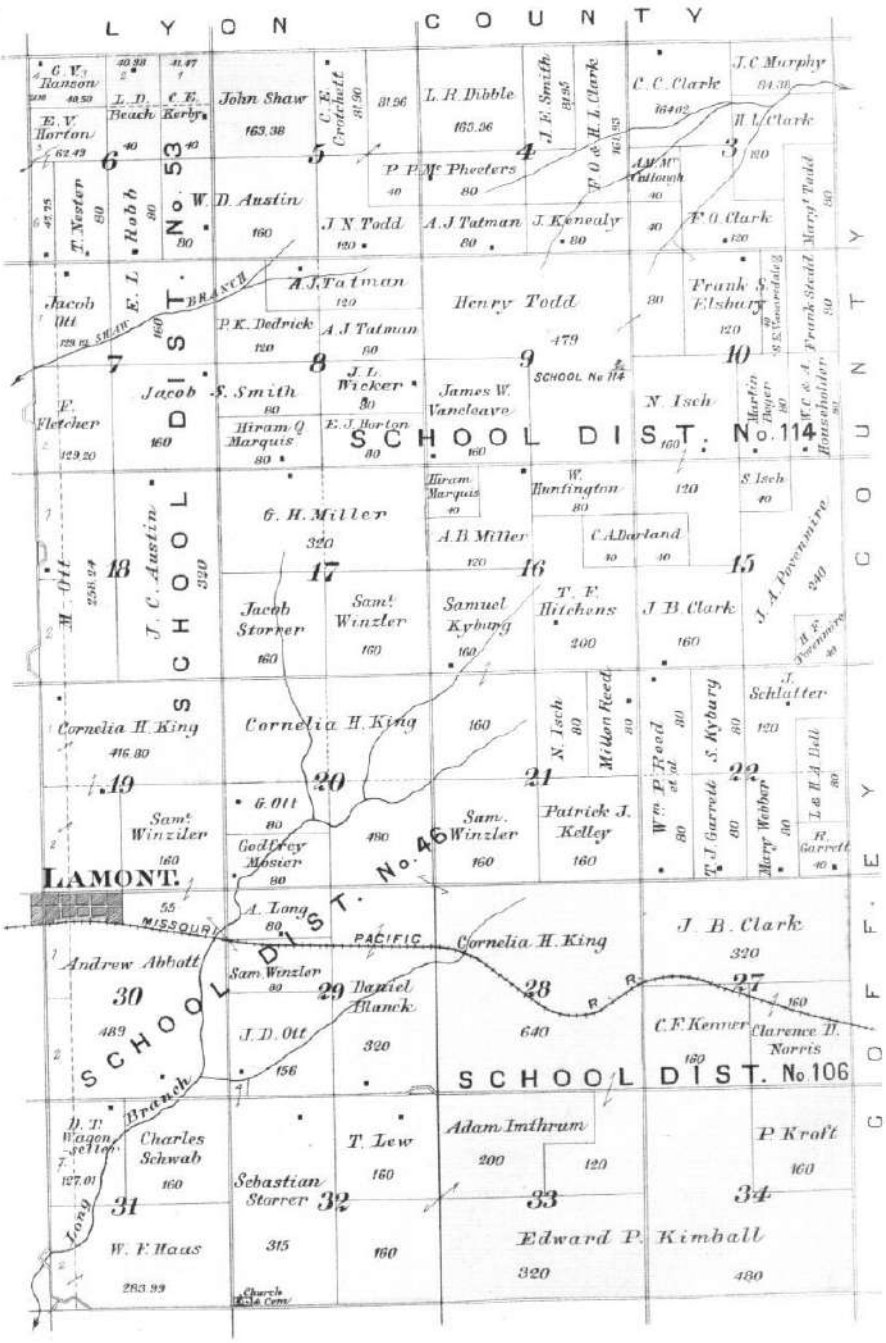

TOWNSHIP 23 SOUTH. RANGE 13 EAST

Scale 2 Inches to the Mile.

of the 6th Principal Meridian

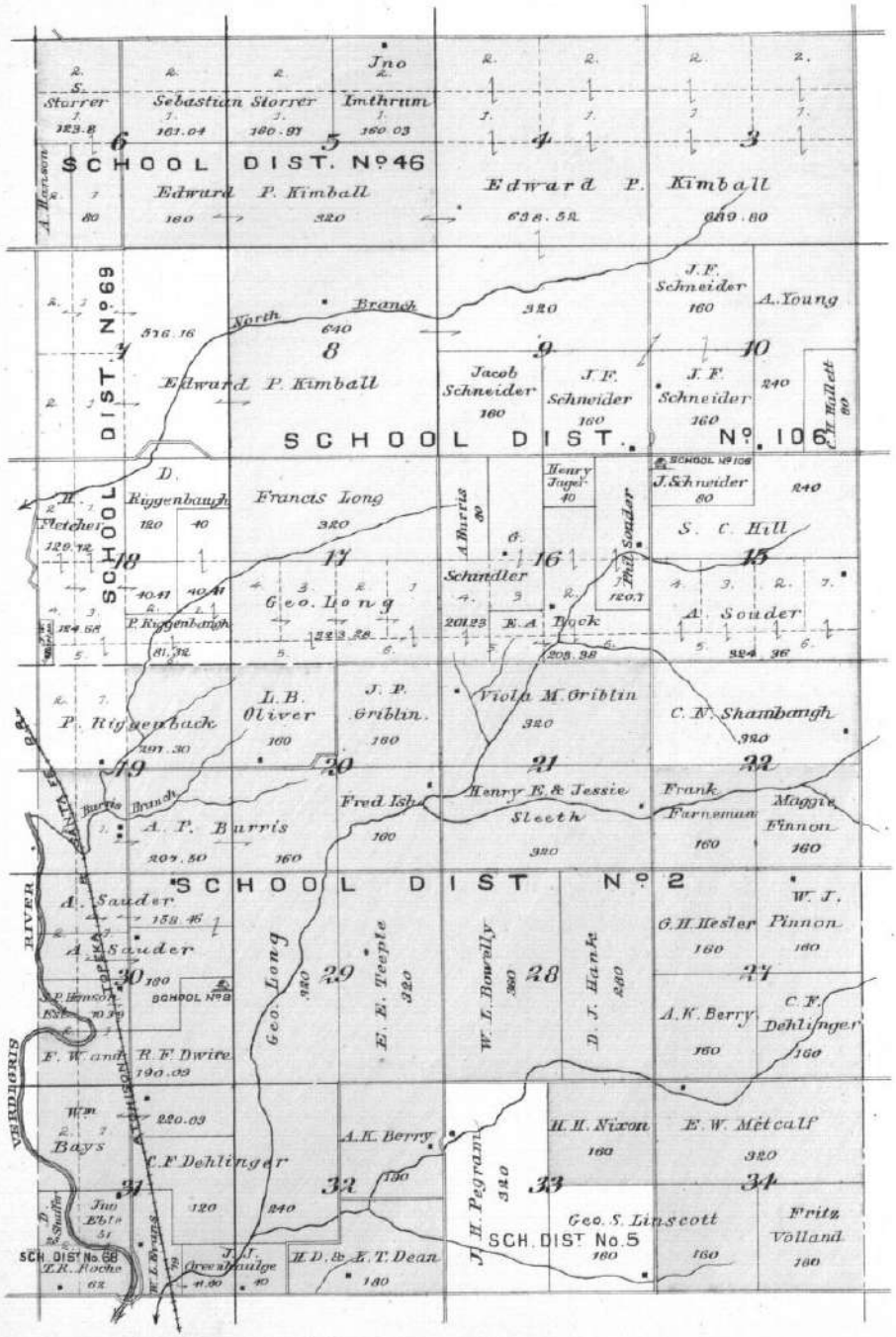

TOWNSHIP 23 SOUTH. RANGE 12 EAST

Scale 2 Inches to the Mile.

of the 6th Principal Meridian.

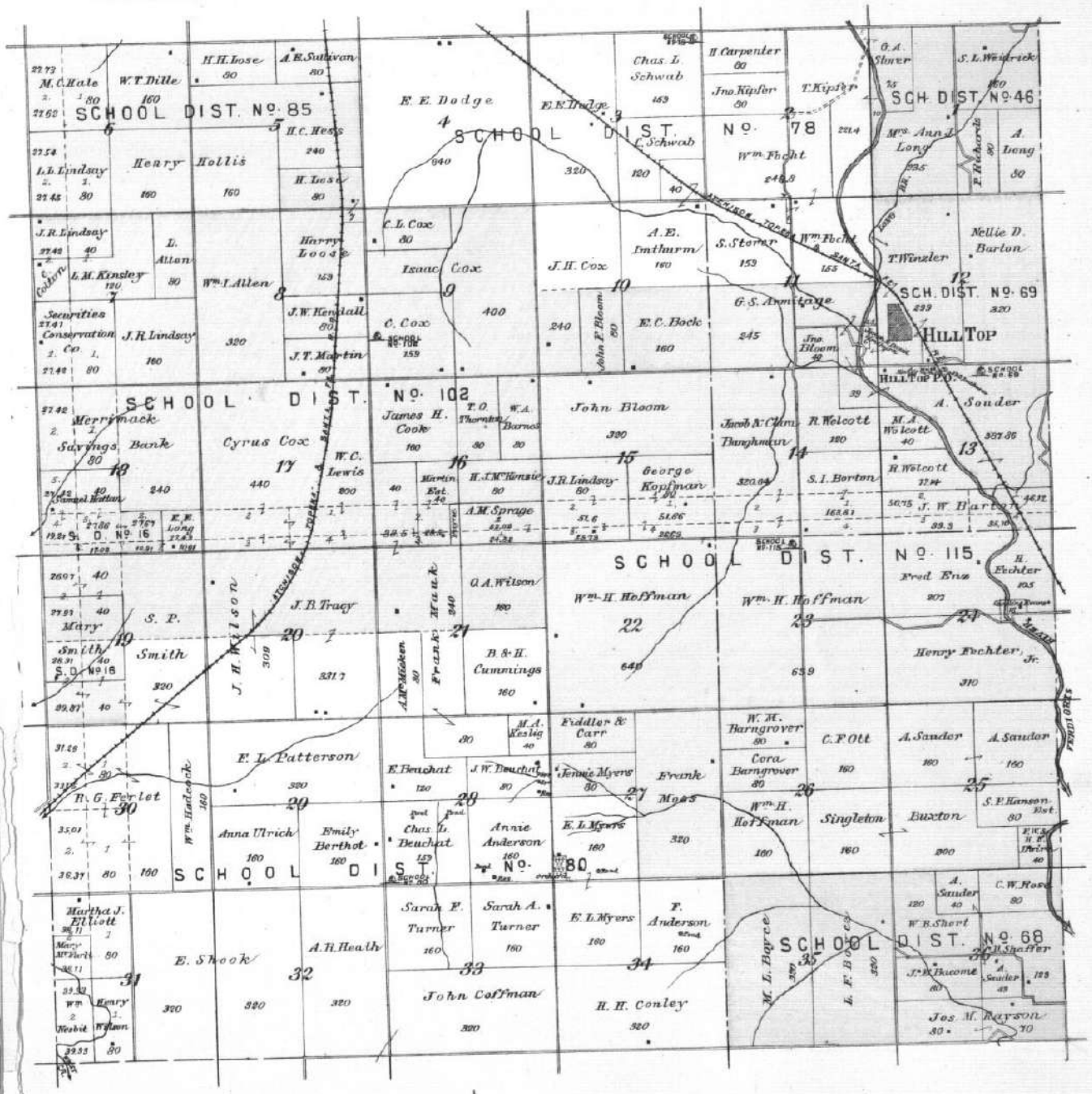

TOWNSHIP 23 SOUTH RANGE 11 EAST

Scale 2 Inches to the Mile. of the 6th Principal Meridian

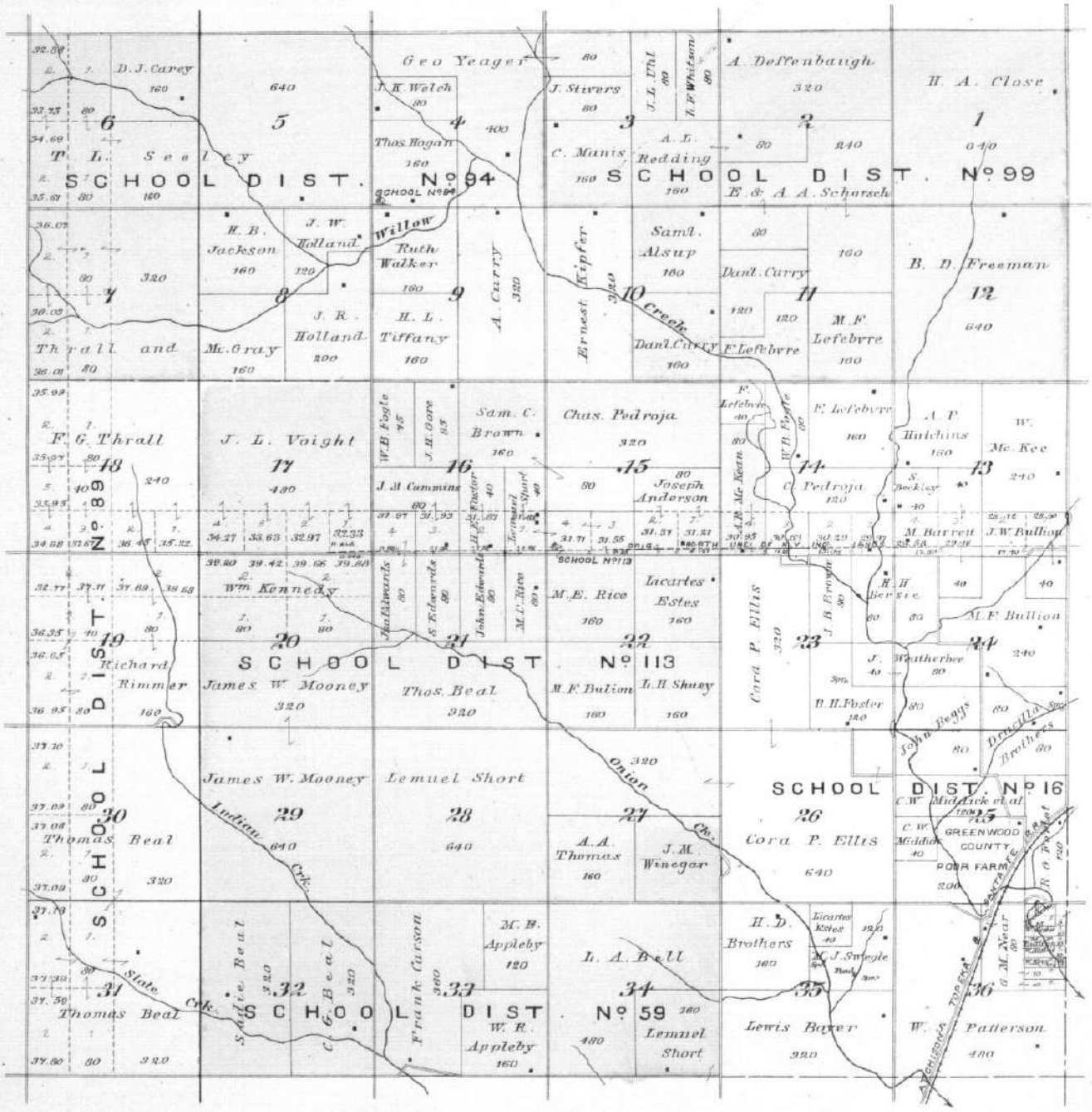

TOWNSHIP 23 SOUTH. RANGE 10 EAST.

Scale 2 Inches to the Mile. of the 6th Principal Meridian.



TOWNSHIP 23 SOUTH. RANGE 9 EAST.

Scale 2 Inches to the Mile. of the 6th Principal Meridian.



TOWNSHIP 23 SOUTH. RANGE 8 EAST.

Scale 2 Inches to the Mile. of the 6th Principal Meridian.

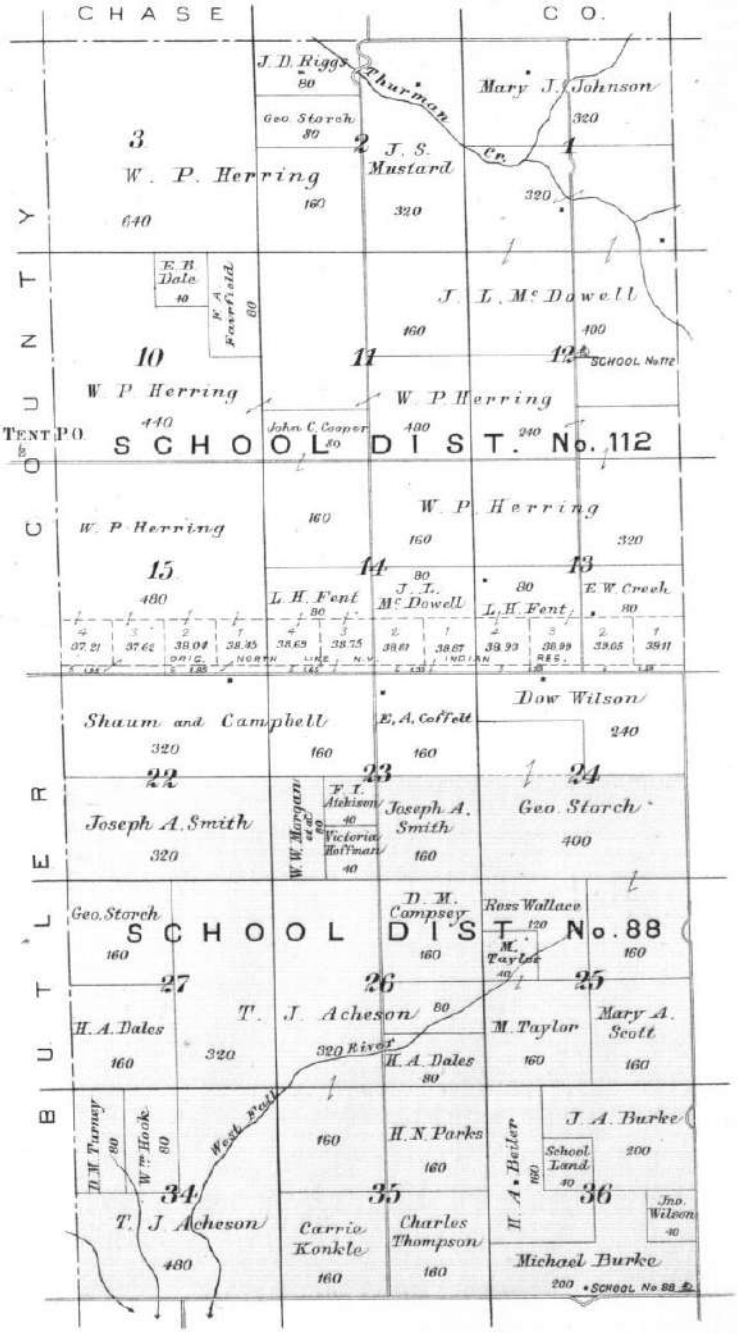

TOWNSHIP 24 SOUTH. RANGE 8 EAST.

Scale 2 Inches to the Mile. of the 6th Principal Meridian.

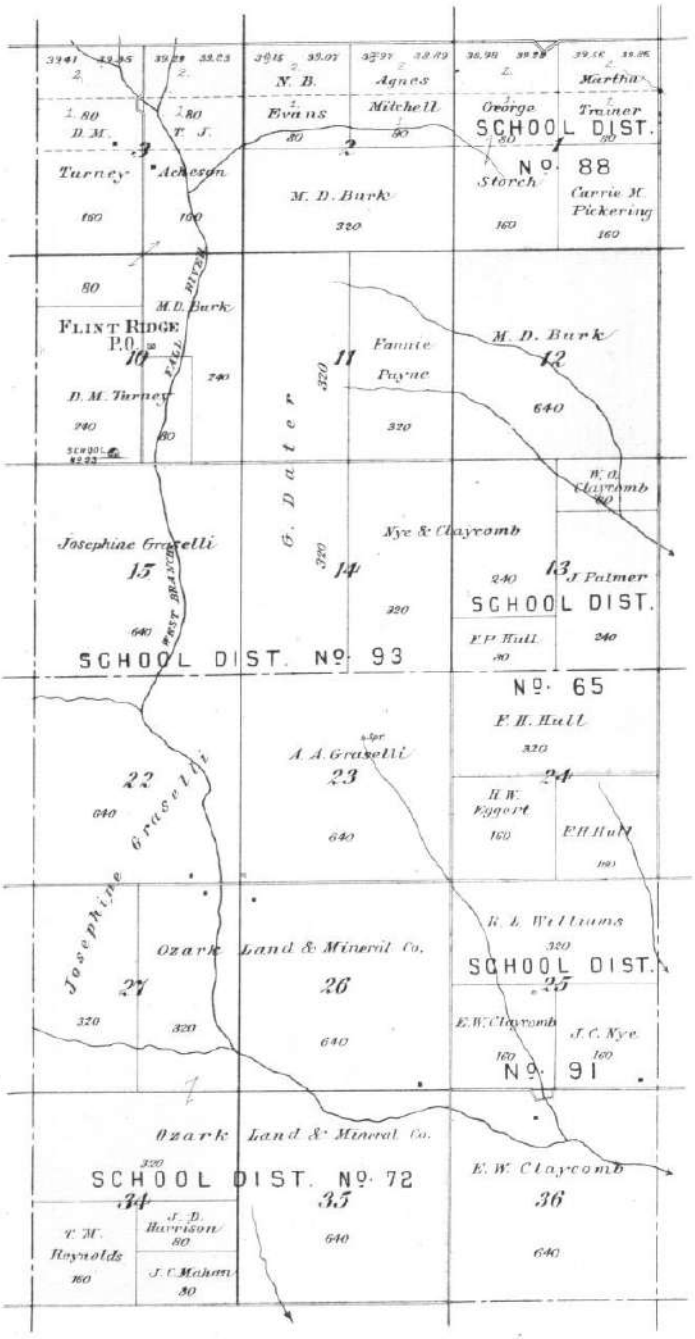

TOWNSHIP 24 SOUTH. RANGE 9 EAST.

Scale 2 Inches to the Mile

of the 6th Principal Meridian.

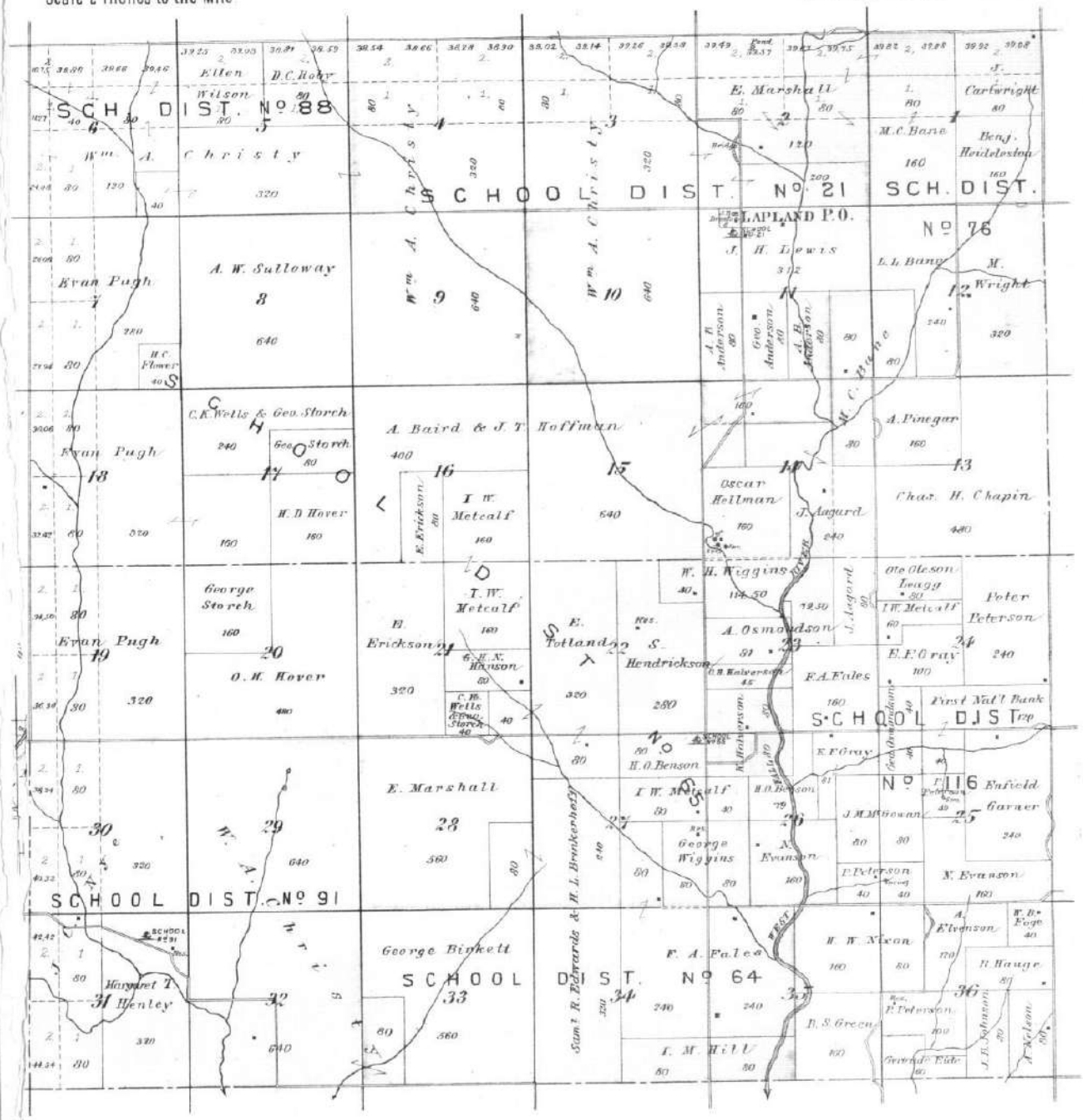

TOWNSHIP 24 SOUTH. RANGE 10 EAST.

Scale 2 Inches to the Mile. of the 6th Principal Meridian.



TOWNSHIP 24 SOUTH. RANGE 12 EAST.

Scale 2 Inches to the Mile. of the 6th Principal Meridian.

TOWNSHIP 24 SOUTH. RANGE 11 EAST.

Scale 2 Inches to the Mile. of the 6th Principal Meridian.

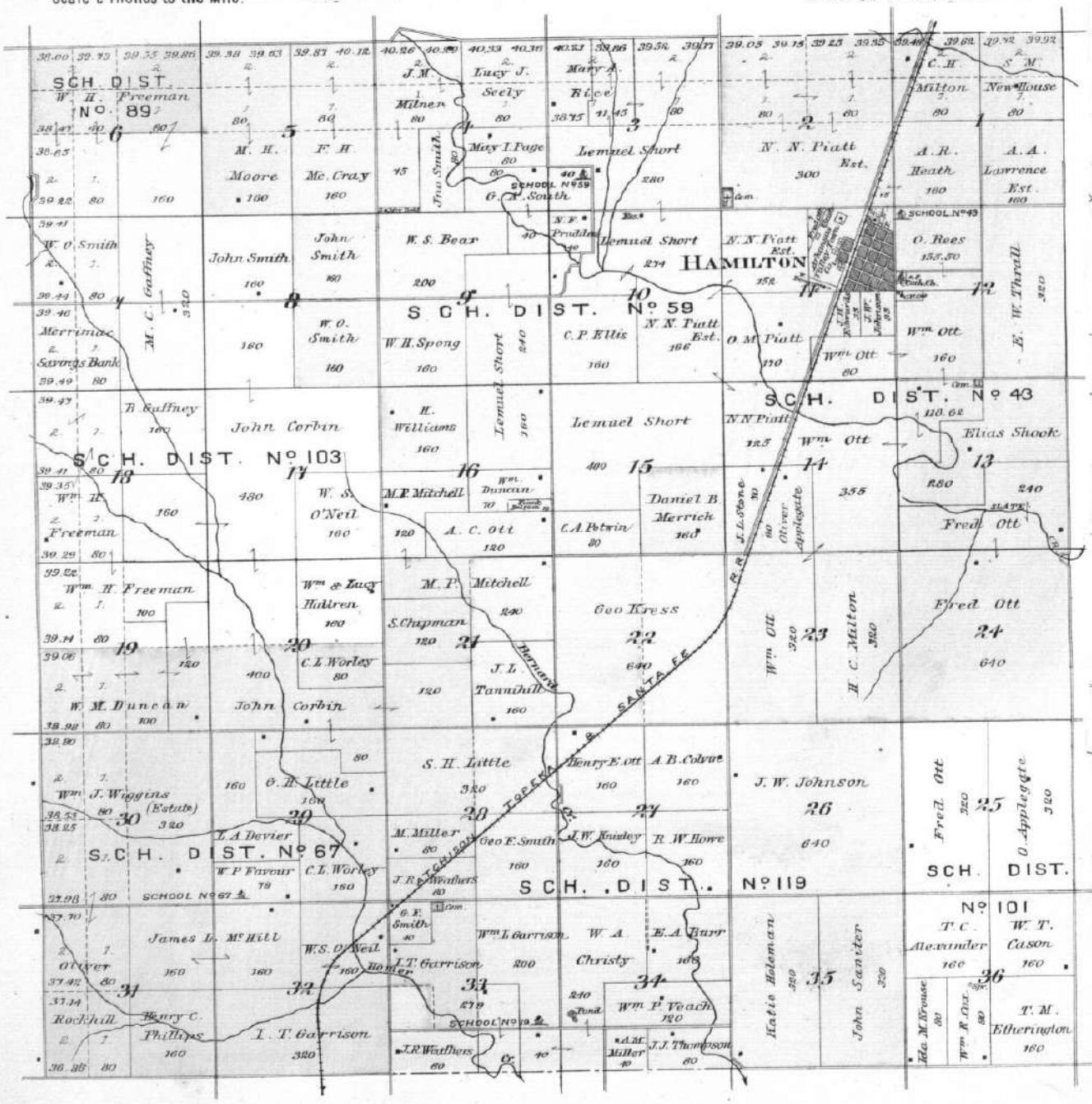

HAMILTON

LOCATED IN JANESVILLE TWP.

Scale 300 ft. to one inch

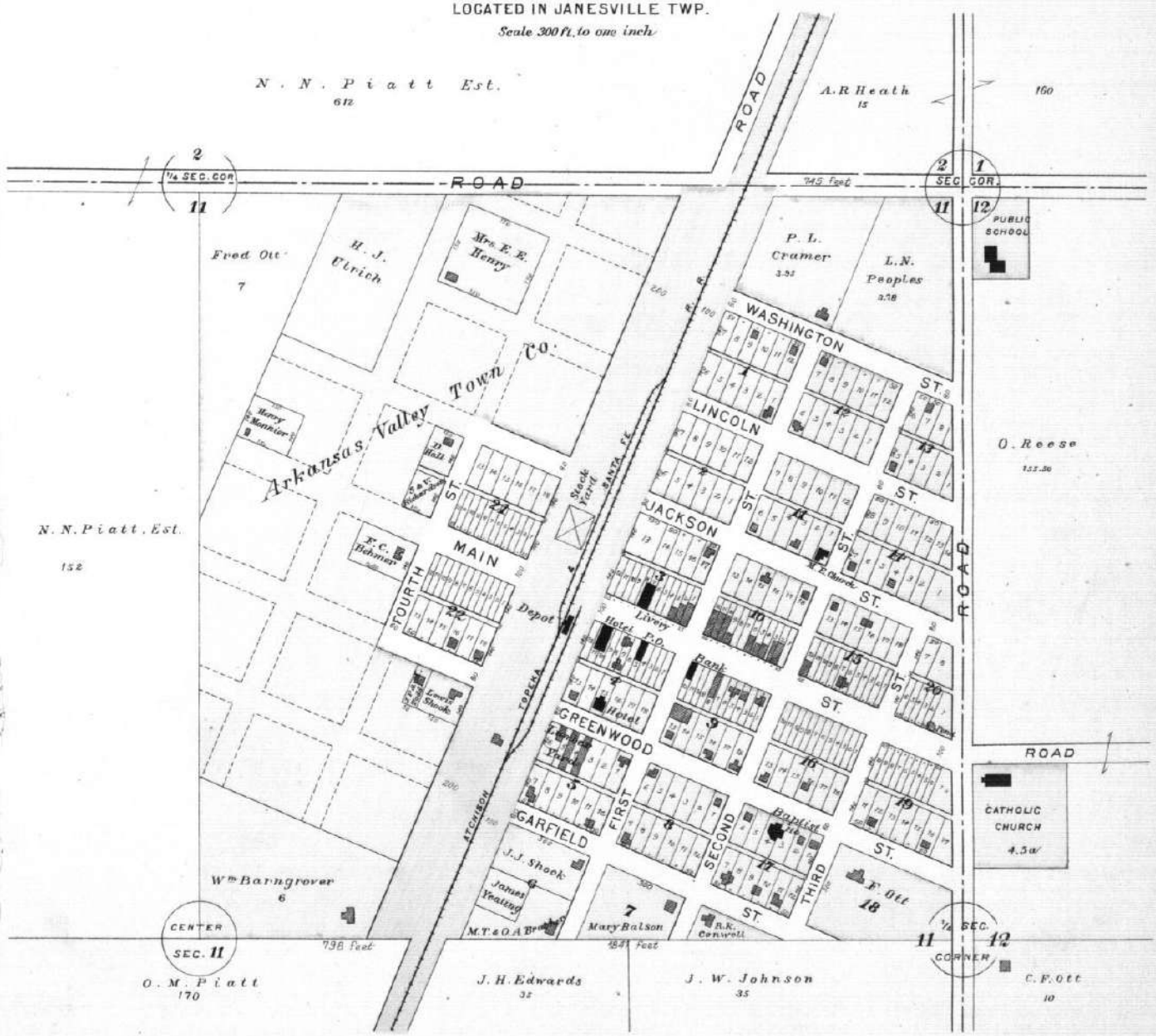

TOWNSHIP 24 SOUTH RANGE 13 EAST

Scale 2 Inches to the Mile. of the 6th Principal Meridian.

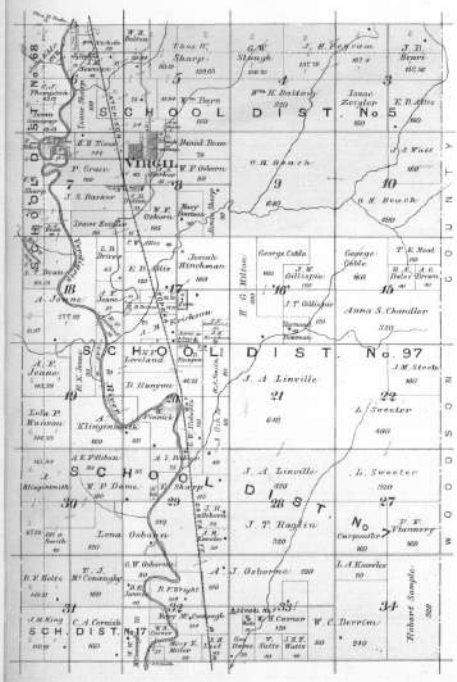

TOWNSHIP 25 SOUTH RAI

Scale 2 Inches to the Mile. 6th Principal Meridian

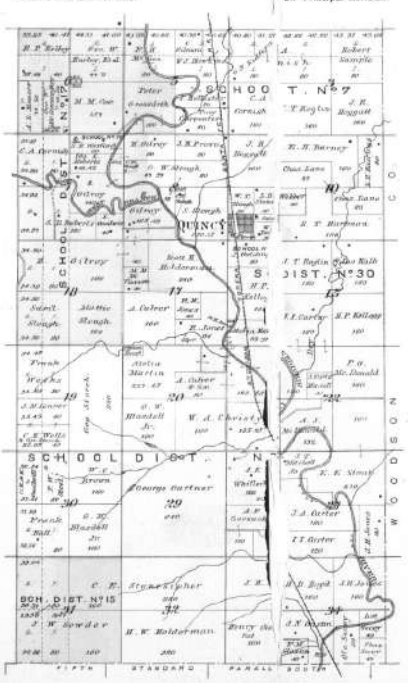

QUINCY

LOCATED IN QUINCY TWP.

Scale 300 ft. to 1 inch

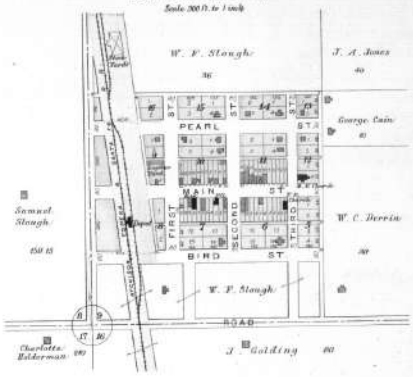

VIRGIL

LOCATED IN LANE TWP.

Scale 300 feet to 1 inch

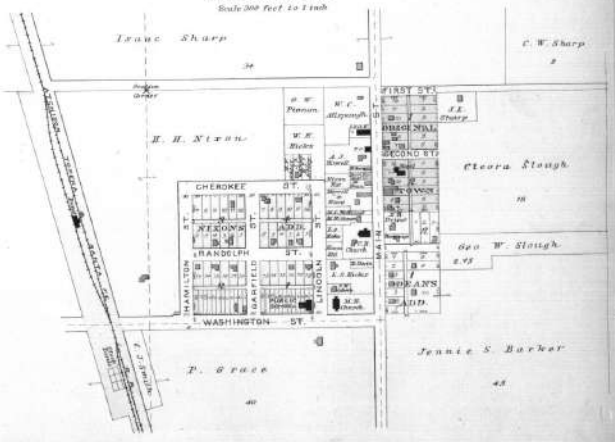

TOWNSHIP 25 SOUTH RANGE 12 EAST

Scale 2 Inches to the Mile. of the 6th Principal Meridian.

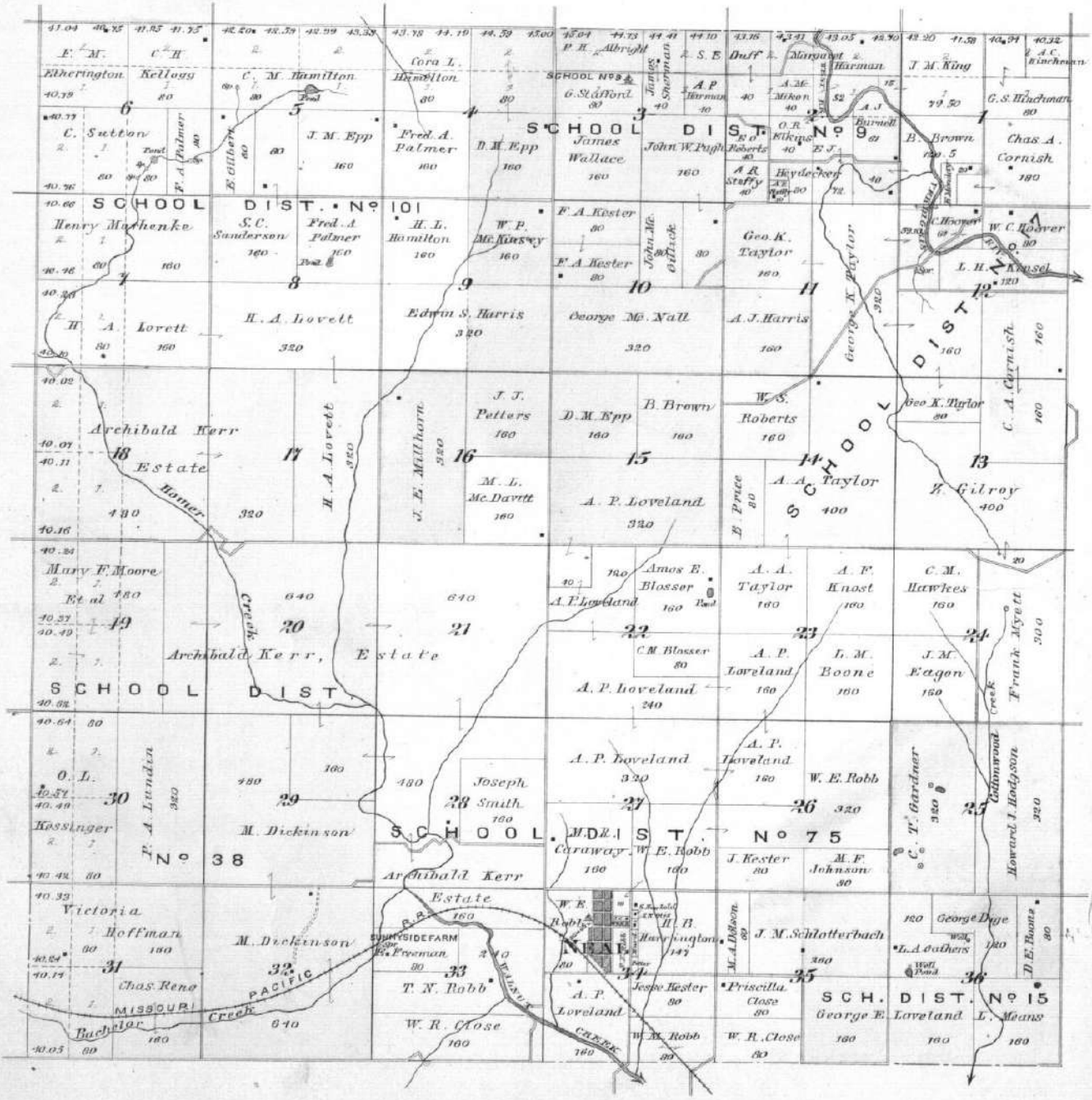

NEAL

LOCATED IN QUINCY TWP.

Scale 300 ft. to one inch

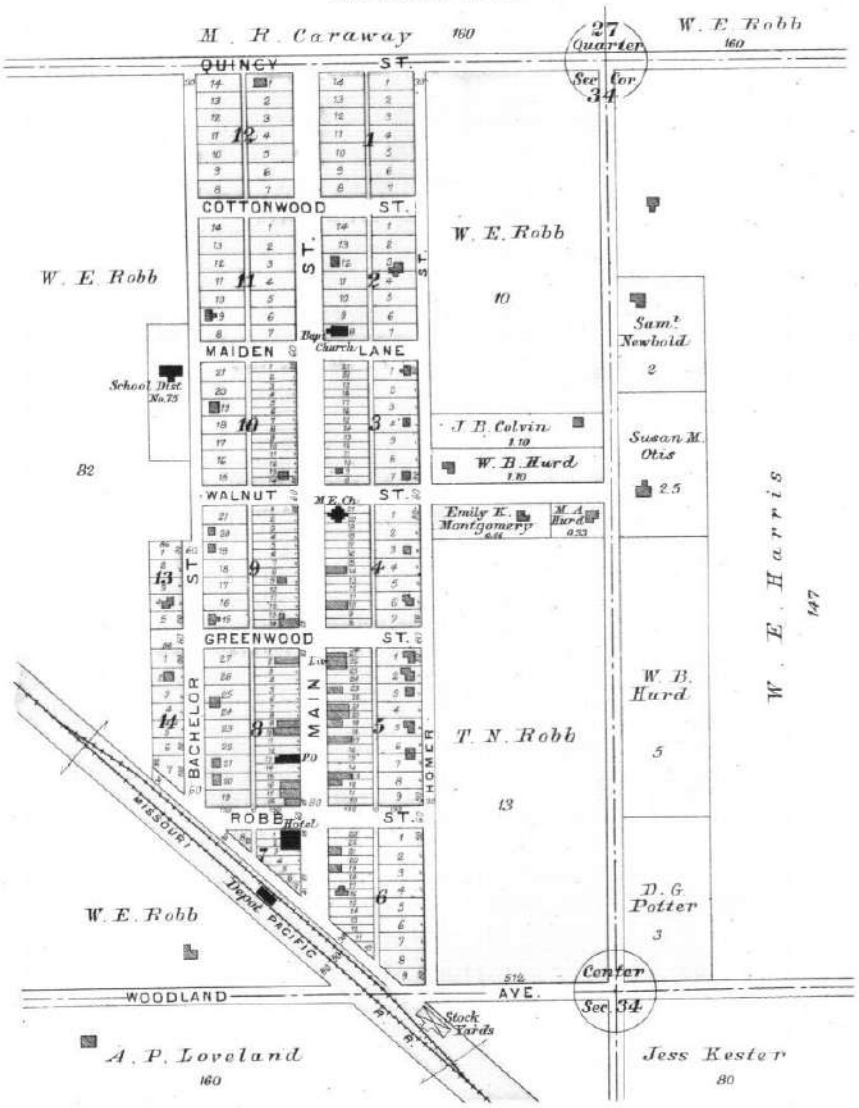

TOWNSHIP 25 SOUTH. RANGE 11 EAST.

Scale 2 Inches to the Mile.

of the 6th Principal Meridian.

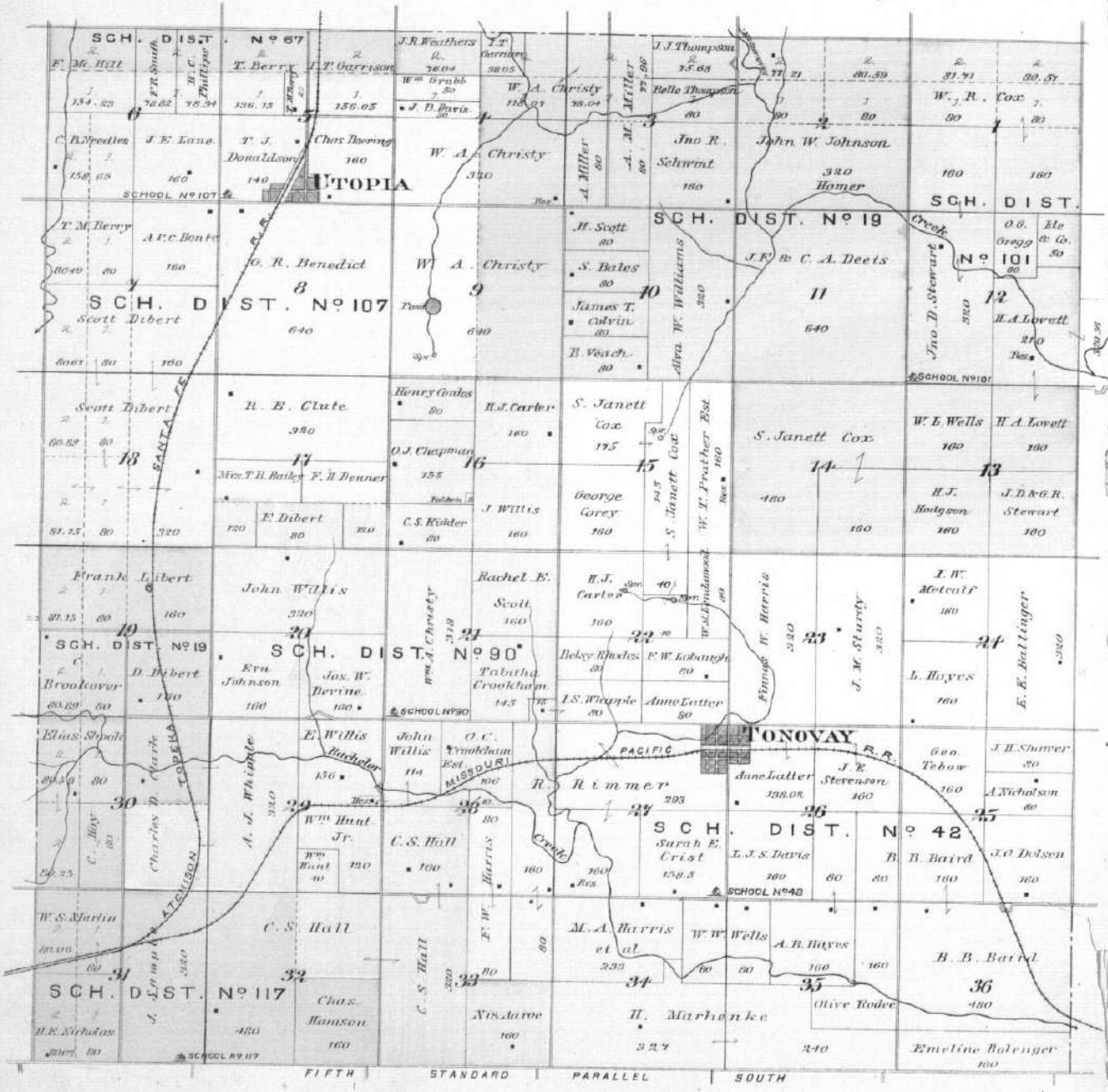

UTOPIA

BATCHELOR TWP.

Scale 300 feet to 1 inch

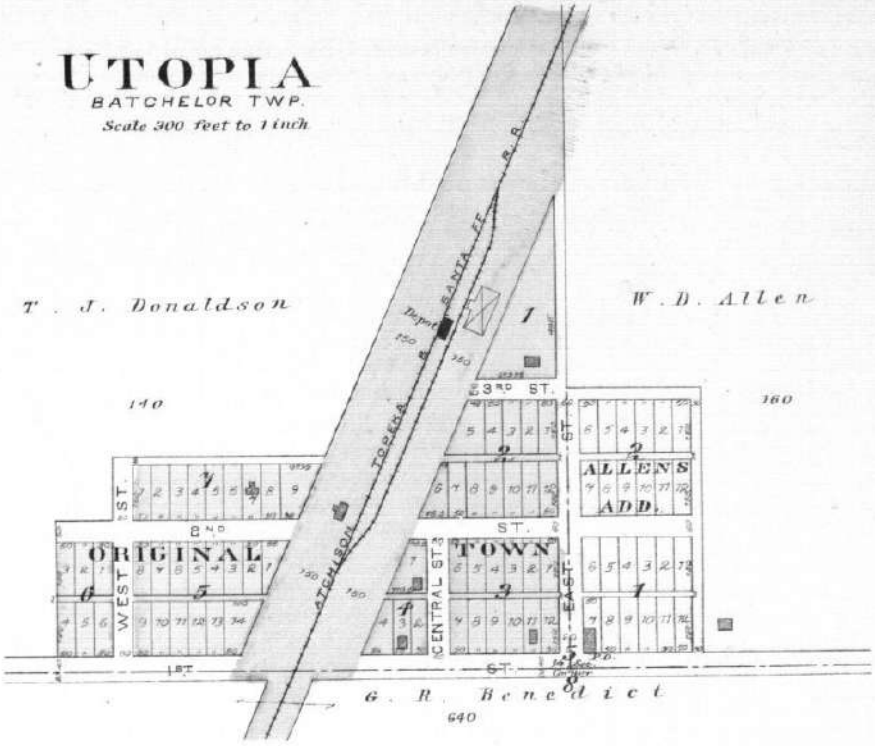

TONOVAY

LOCATED IN BATCHELOR TWP.

Scale 300 feet to one inch

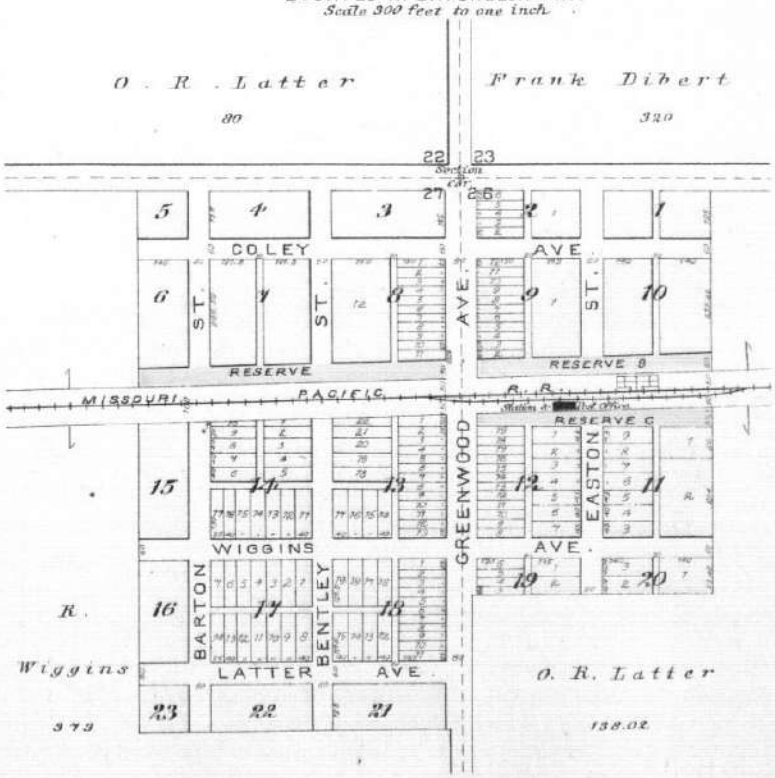

TOWNSHIP 25 SOUTH. RANGE 10 EAST.

Scale 2 Inches to the Mile. of the 6th Principal Meridian.

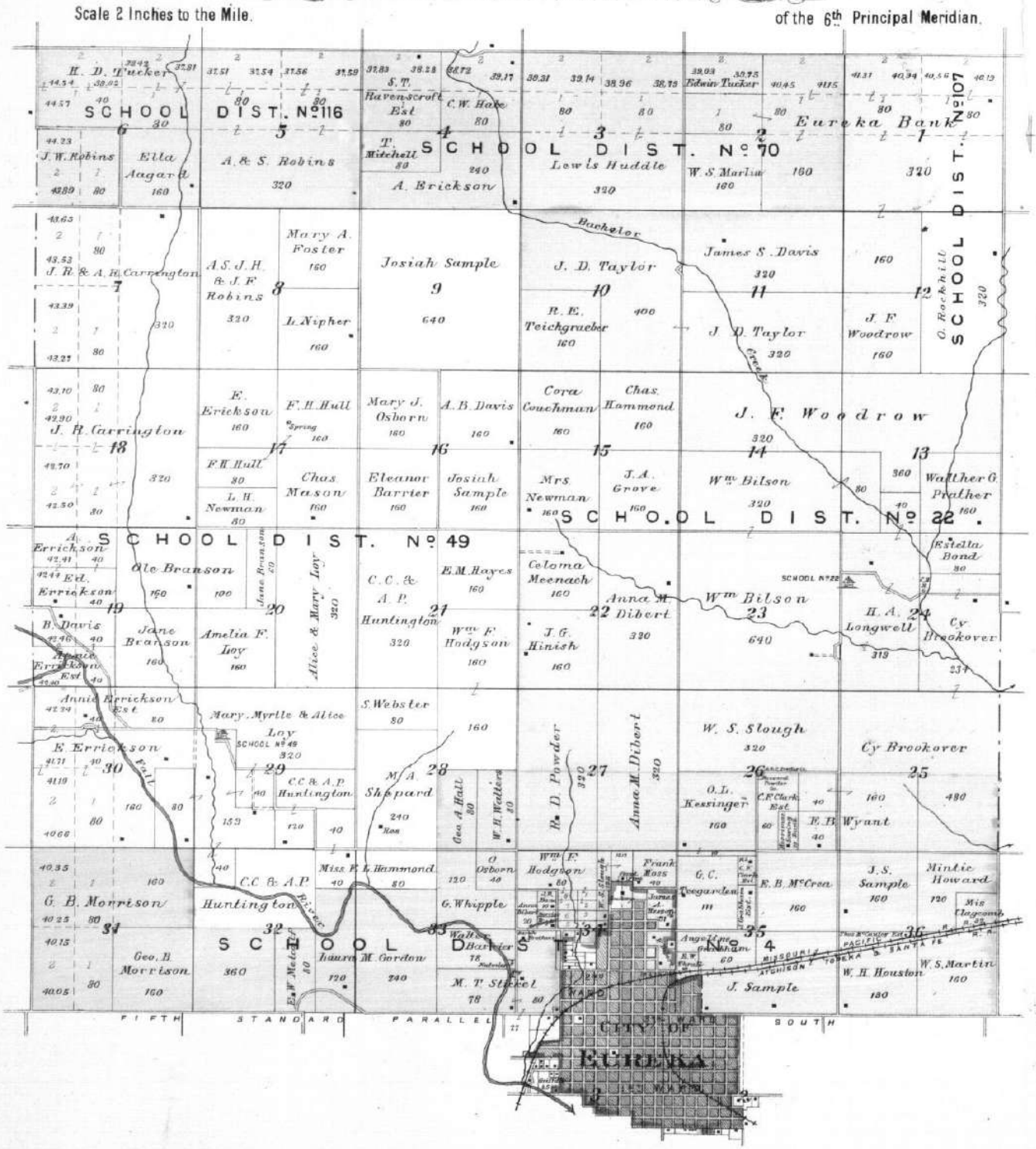

TOWNSHIP 25 SOUTH. RANGE 9 EAST.

Scale 2 Inches to the Mile. of the 6th Principal Meridian.

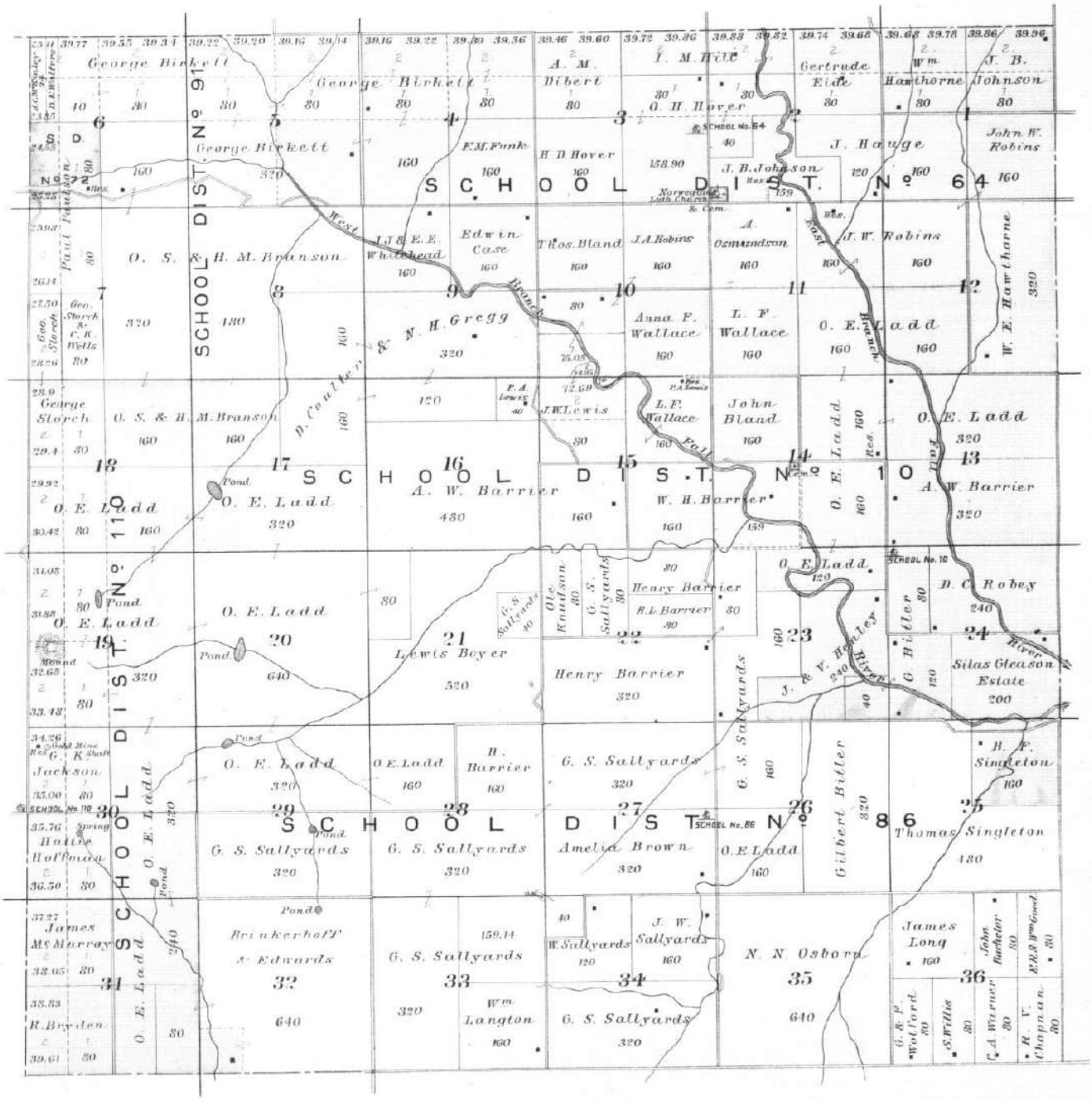

PART OF

CITY OF EUREKA

County Seat of
GREENWOOD CO.
KANSAS.

Scale: 300 ft to in.

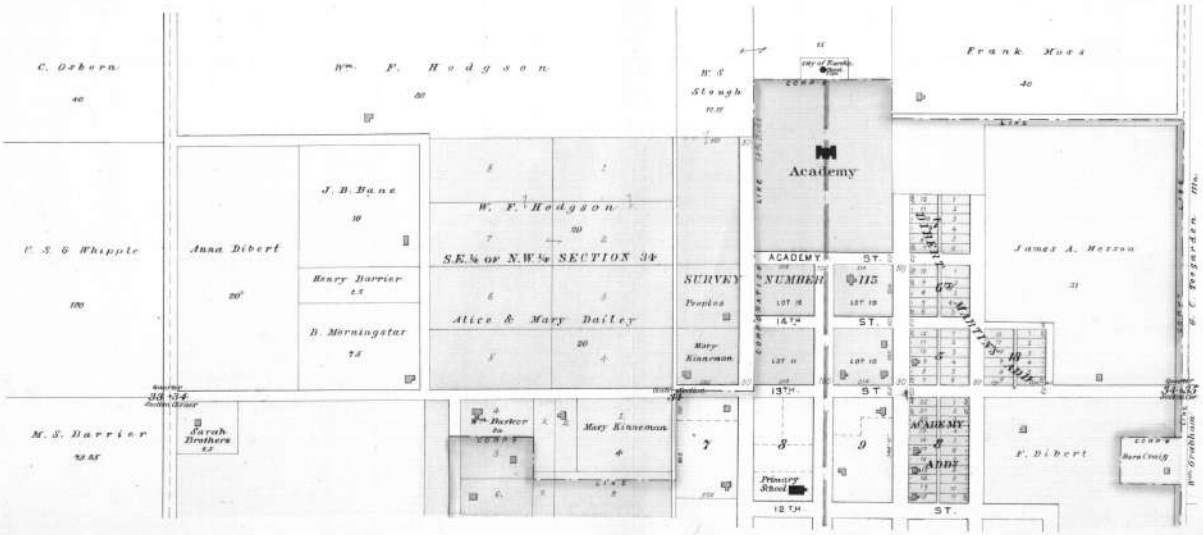

TOWNSHIPS 26 & 25 SOUTH RANGE 8 EAST

Scale 2 Inches to the Mile. of the 6th Principal Meridian.

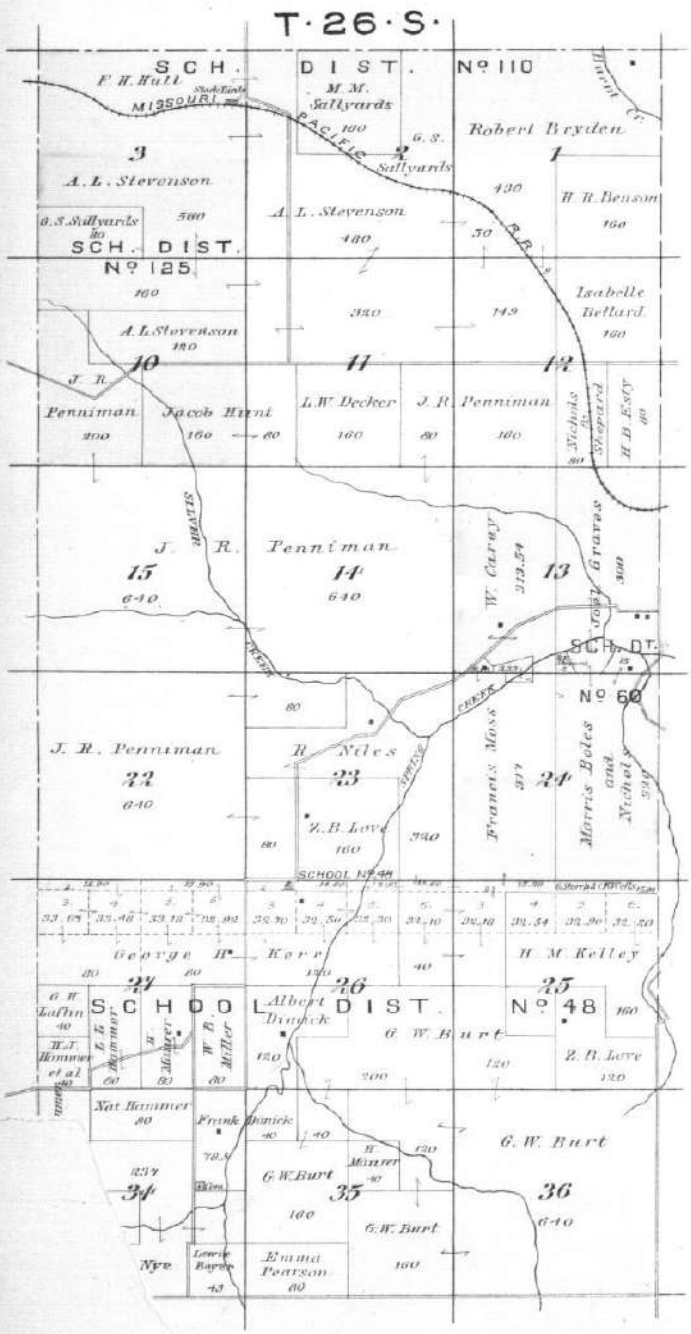

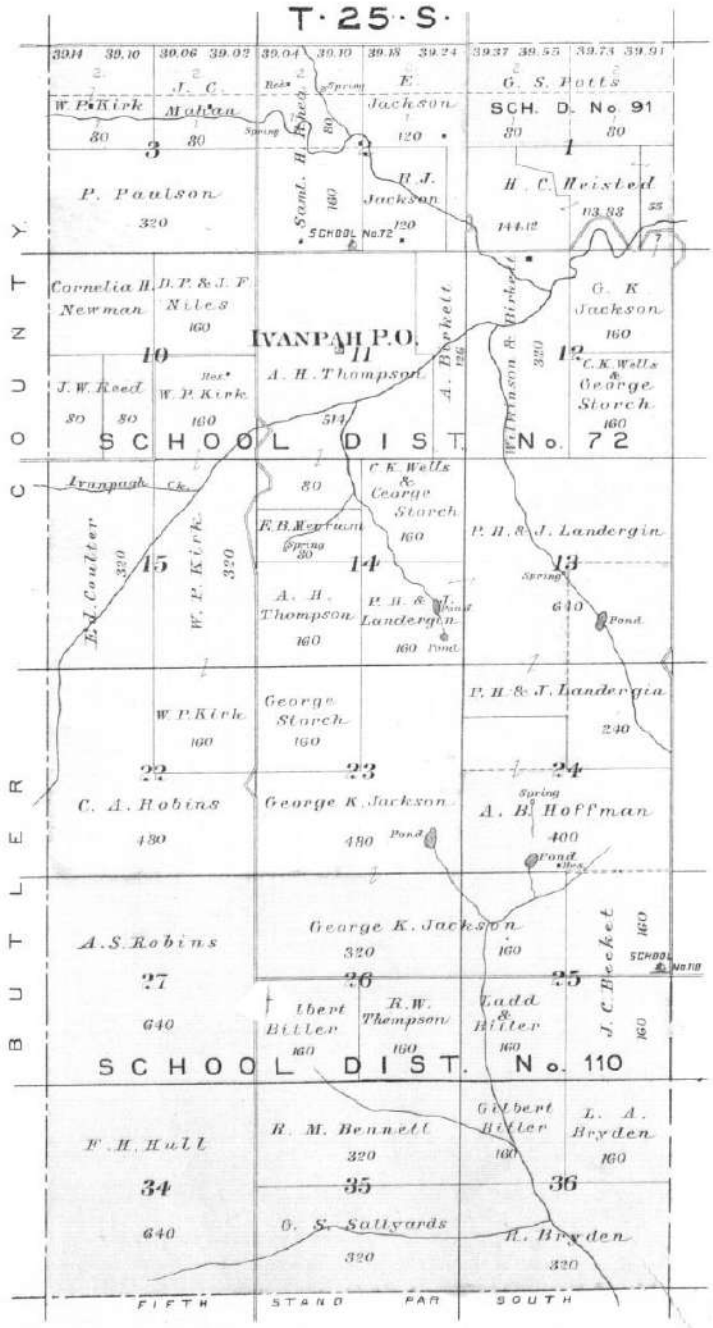

TOWNSHIP 26 SOUTH RANGE 9 EAST.

Scale 2 Inches to the Mile. of the 6th Principal Meridian.

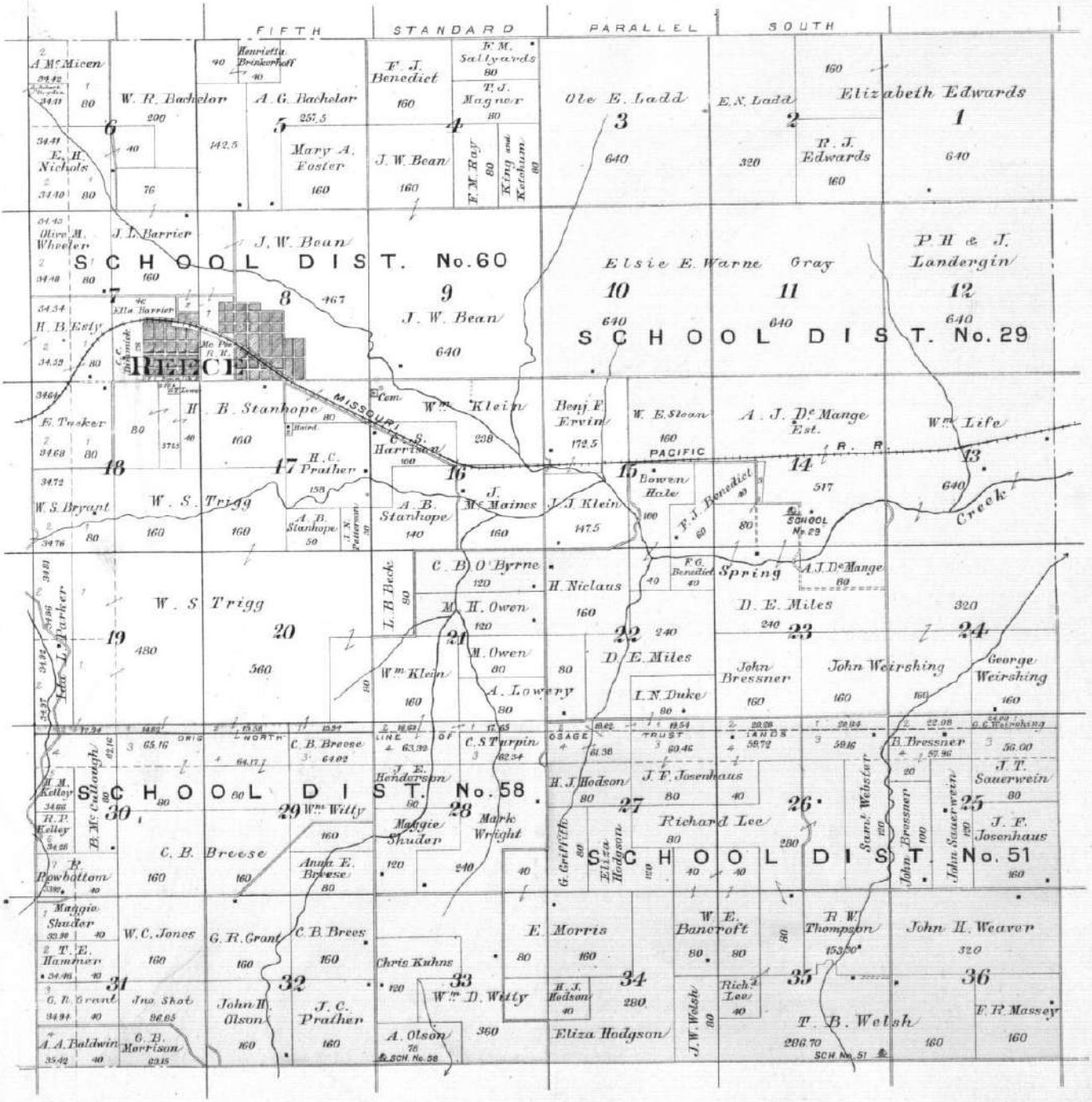

REECE

LOCATED IN SPRING CREEK TWP.

Scale 300 ft to 1 inch.

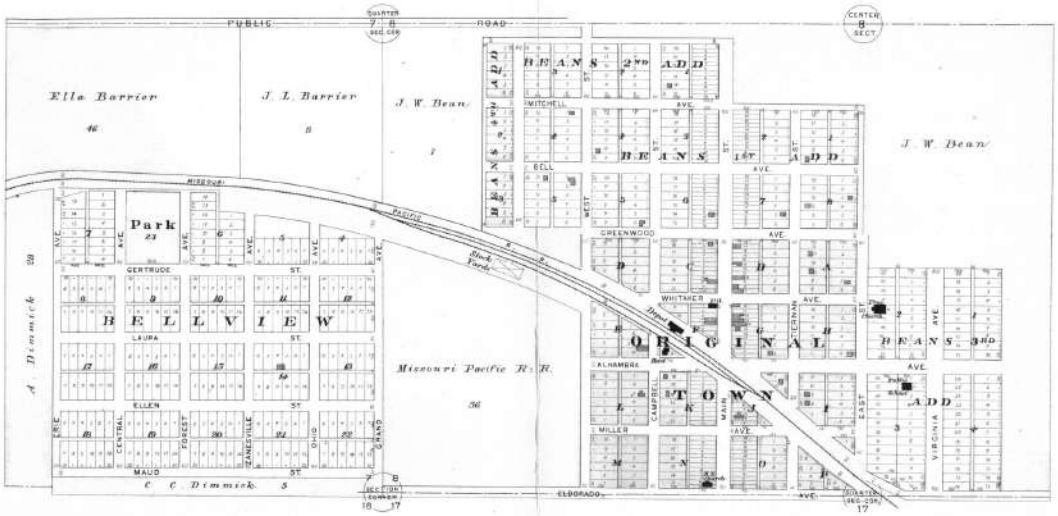

TOWNSHIP 26 SOUTH RANGE 10 EAST

Scale 2 Inches to the Mile.

of the 6th Principal Meridian.

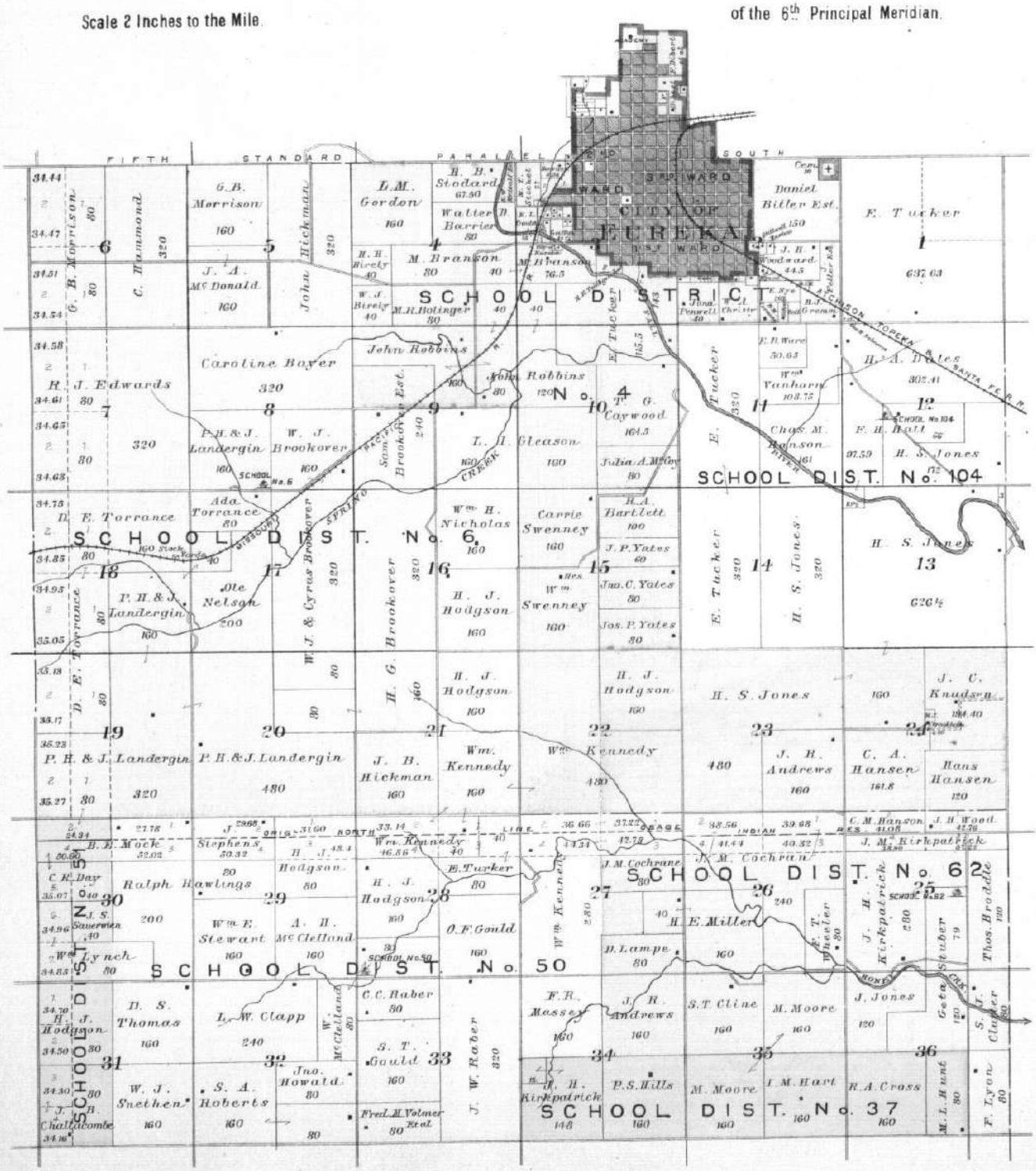

TOWNSHIP 26 SOUTH. RANGE 11 EAST

Scale 2 Inches to the Mile. of the 6th Principal Meridian.

TOWNSHIP 26 SOUTH. RANGE 12 EAST

Scale 2 Inches to the Mile. of the 6th Principal Meridian.

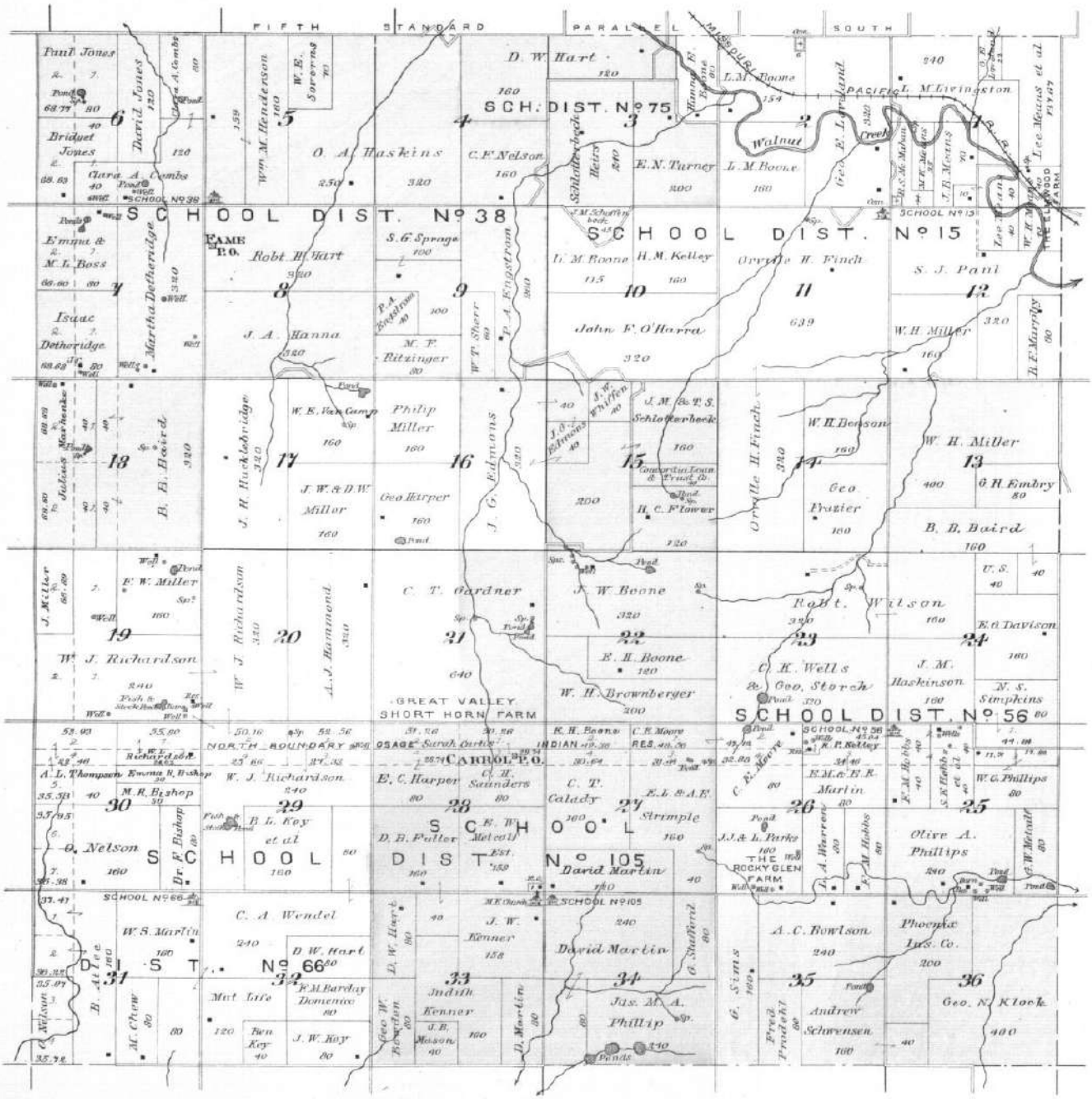

TOWNSHIP 26 SOUTH. RANGE 13 EAST

Scale 2 Inches to the Mile

of the 6th Principal Meridian.

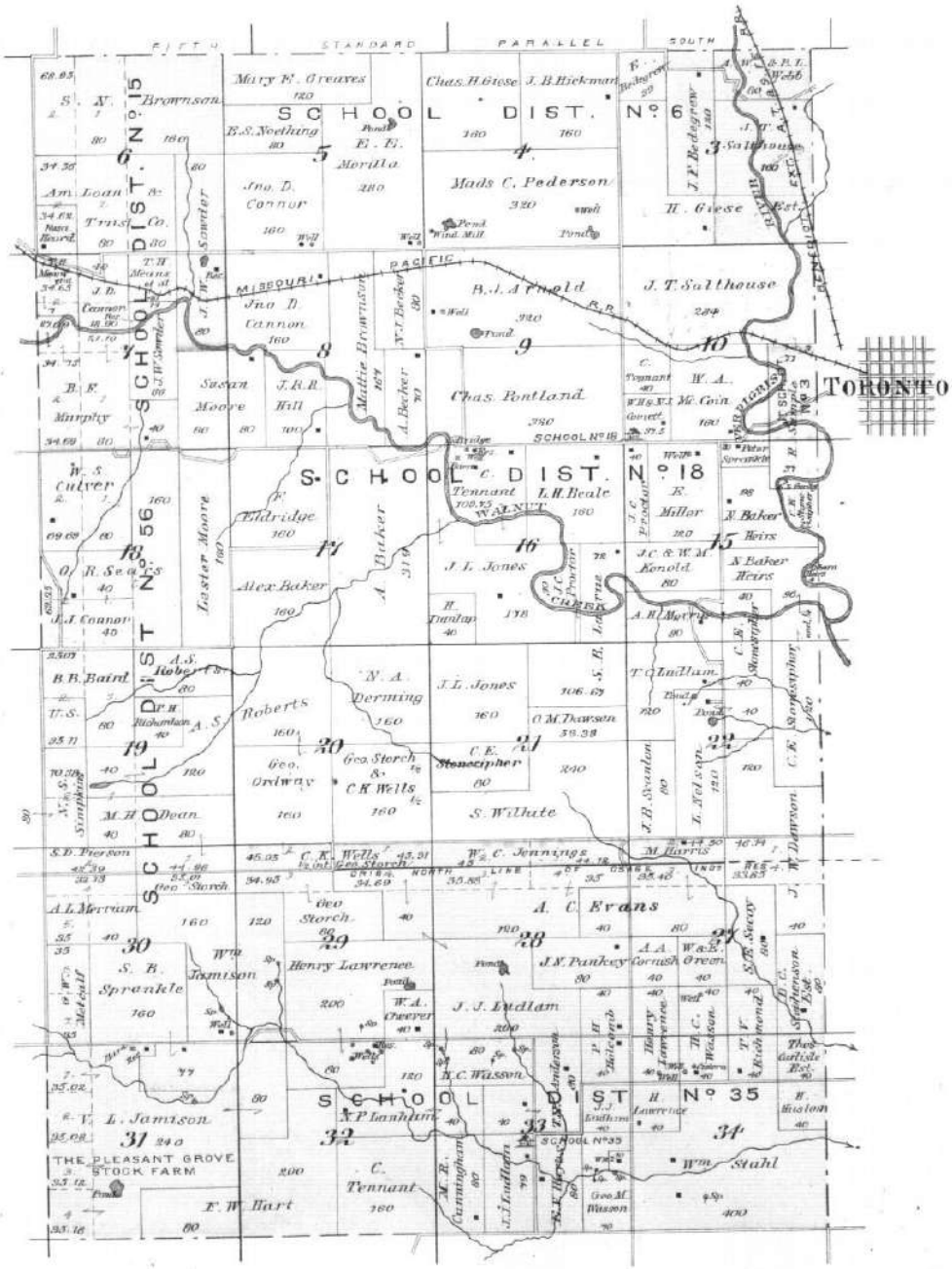

PART OF

CITY OF EUREKA

County Seat of GREENWOOD CO. KANSAS.

Scale: 300 ft. to in.

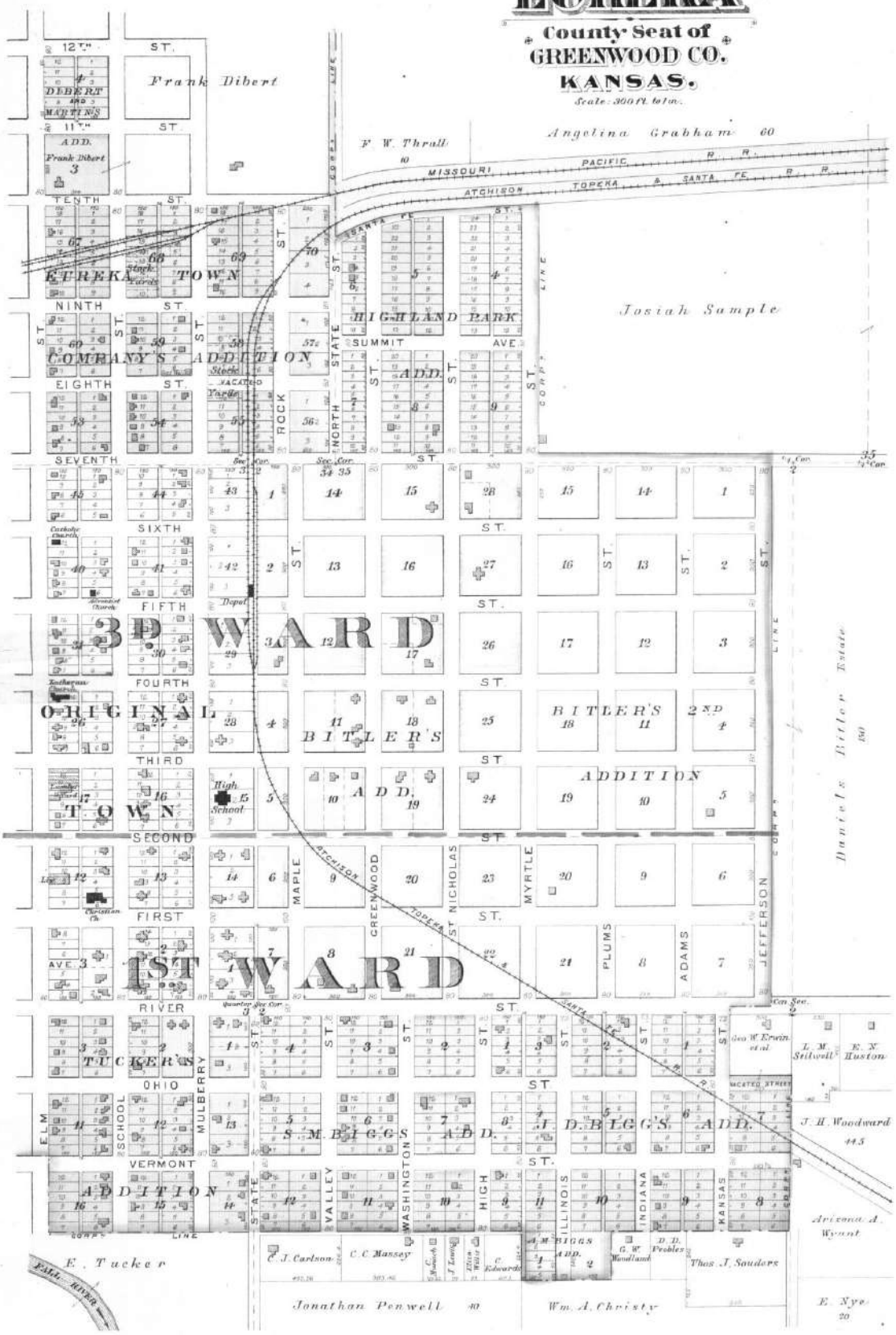

TOWNSHIP 27 SOUTH. RANGE 13 EAST

Scale 2 Inches to the Mile. of the 6th Principal Meridian.

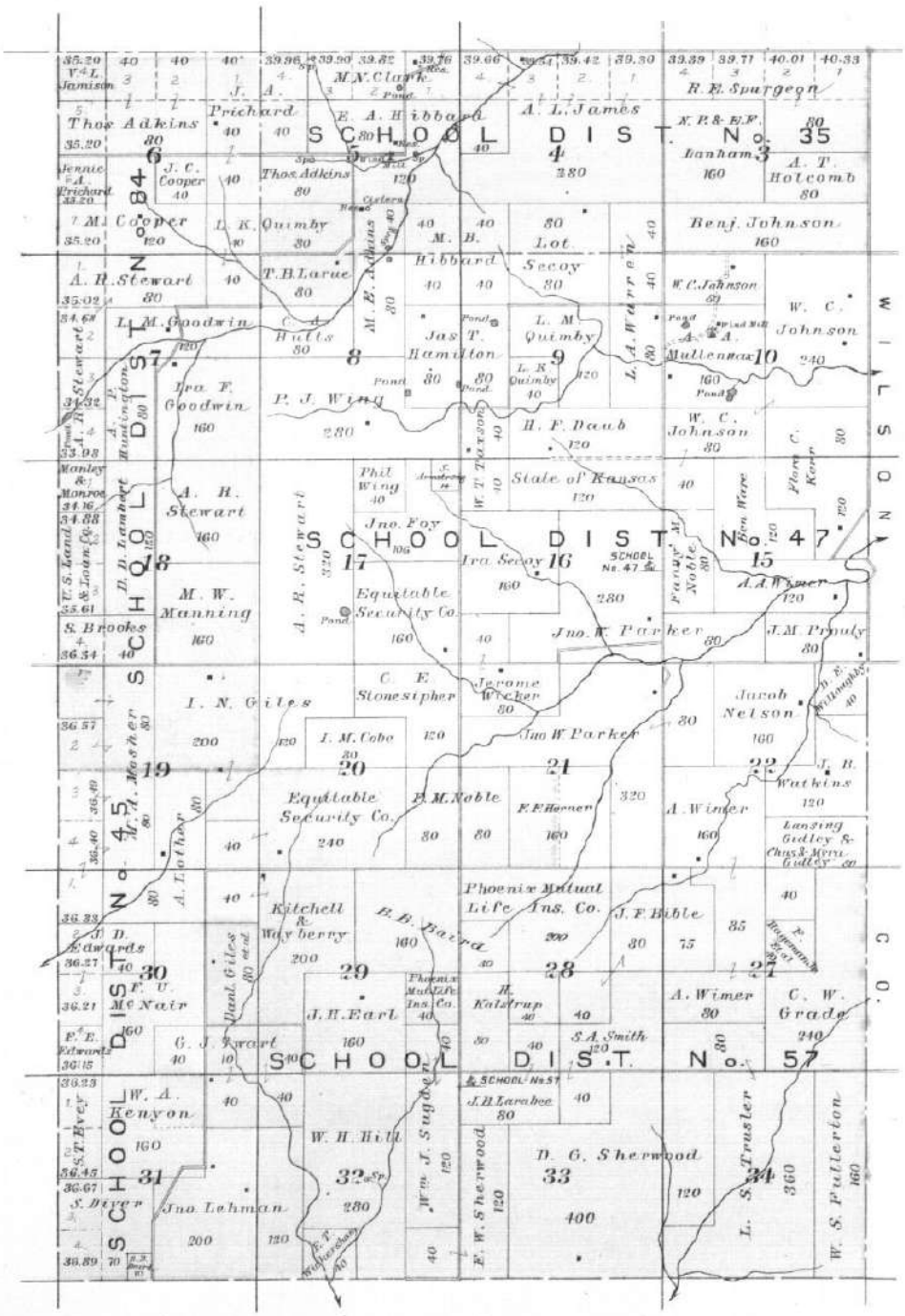

TOWNSHIP 27 SOUTH. RANGE 12 EAST.

Scale 2 Inches to the Mile. of the 6th Principal Meridian.

TOWNSHIP 27 SOUTH. RANGE 11 EAST.

Scale 2 Inches to the Mile. of the 6th Principal Meridian.

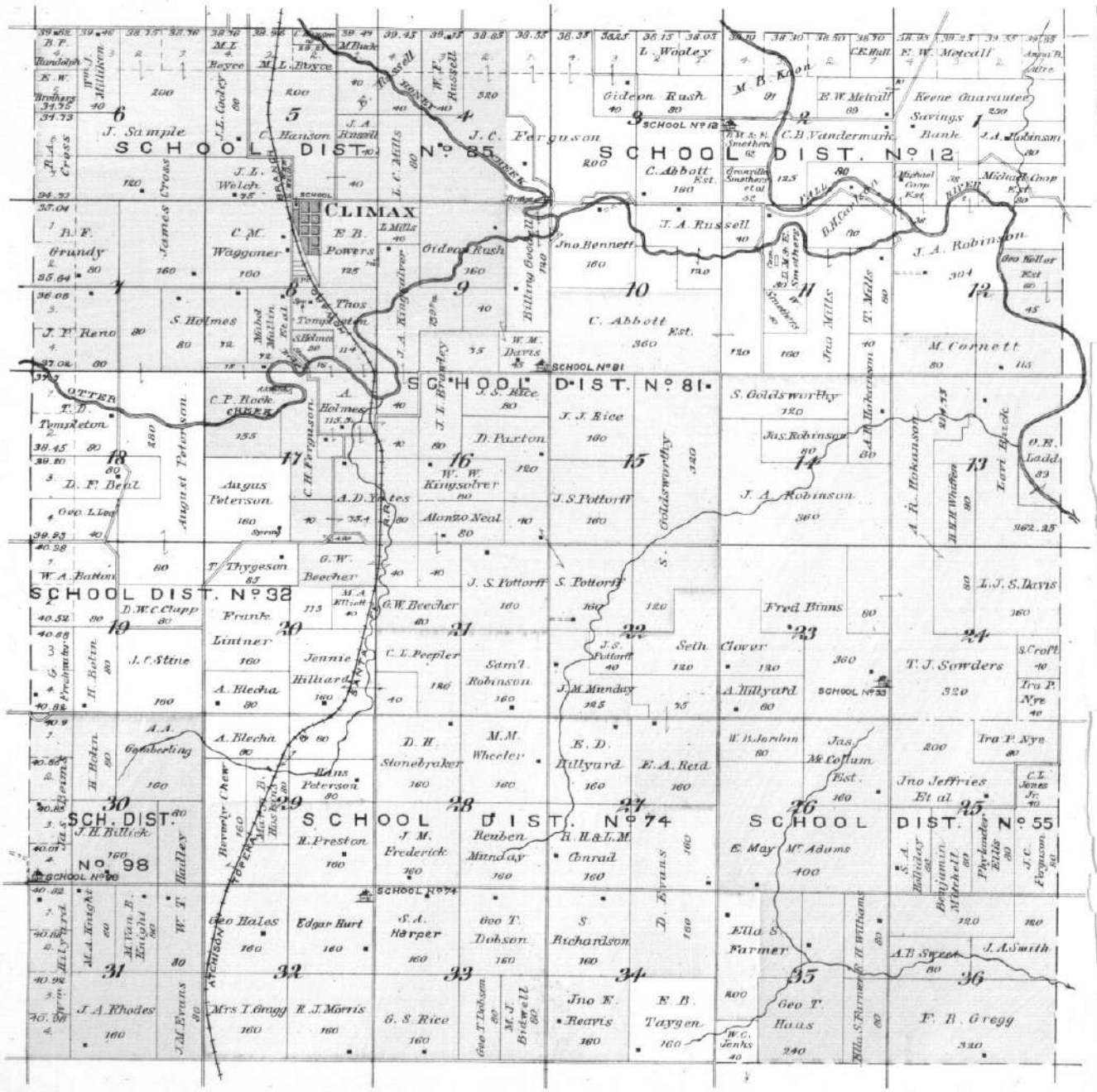

CLIMAX

FALL RIVER TWP.

Scale 400 Feet - 1 inch.

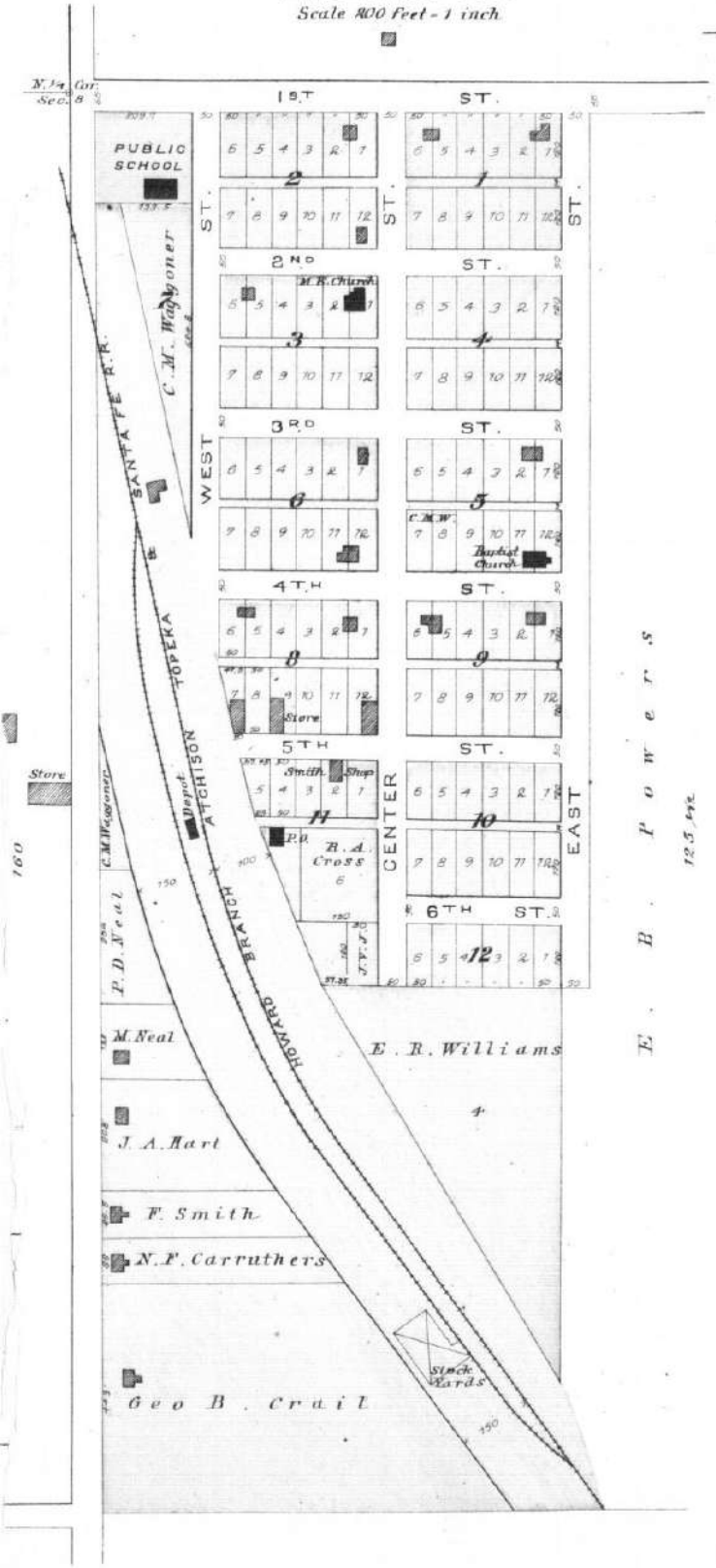

TOWNSHIP 27 SOUTH. RANGE 8 EAST.

Scale 2 Inches to the Mile. of the 6th Principal Meridian.

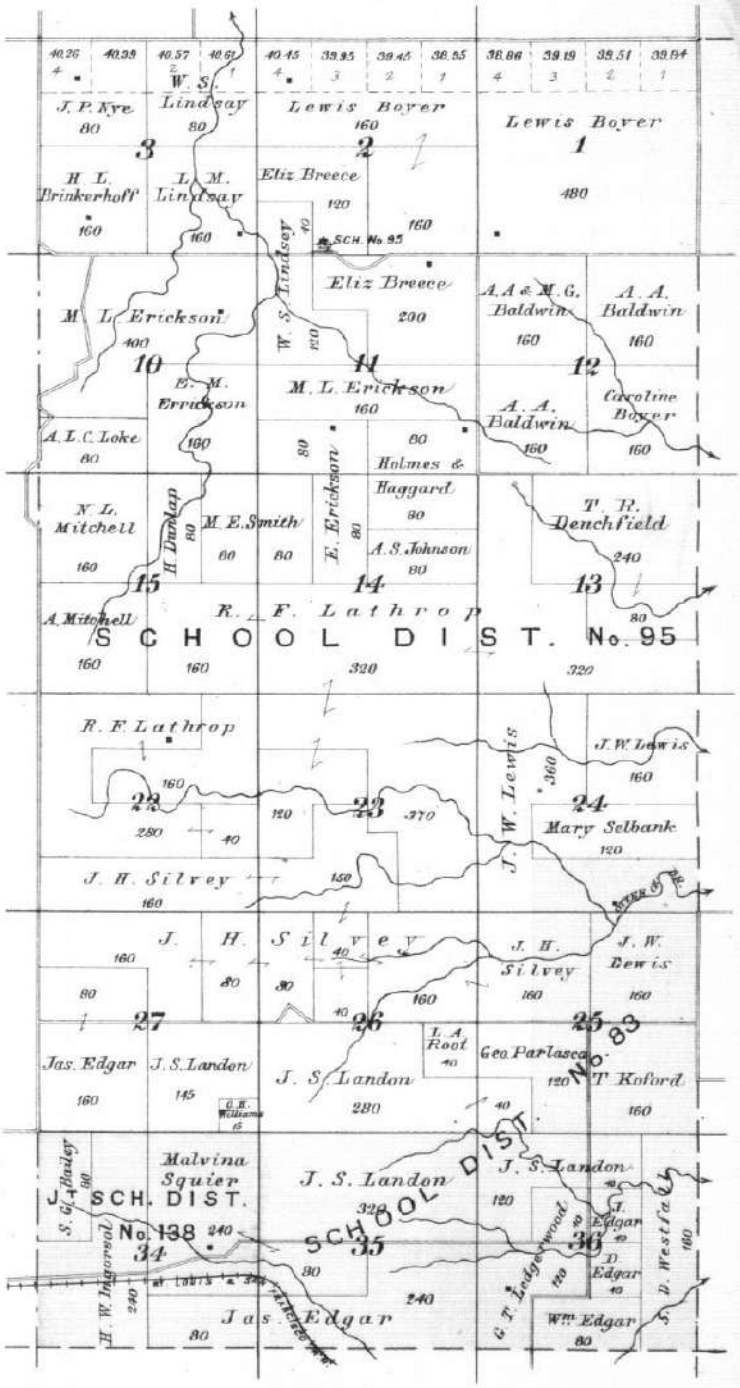

TOWNSHIP 27 SOUTH. RANGE 10 EAST.

Scale 2 Inches to the Mile. of the 6th Principal Meridian.

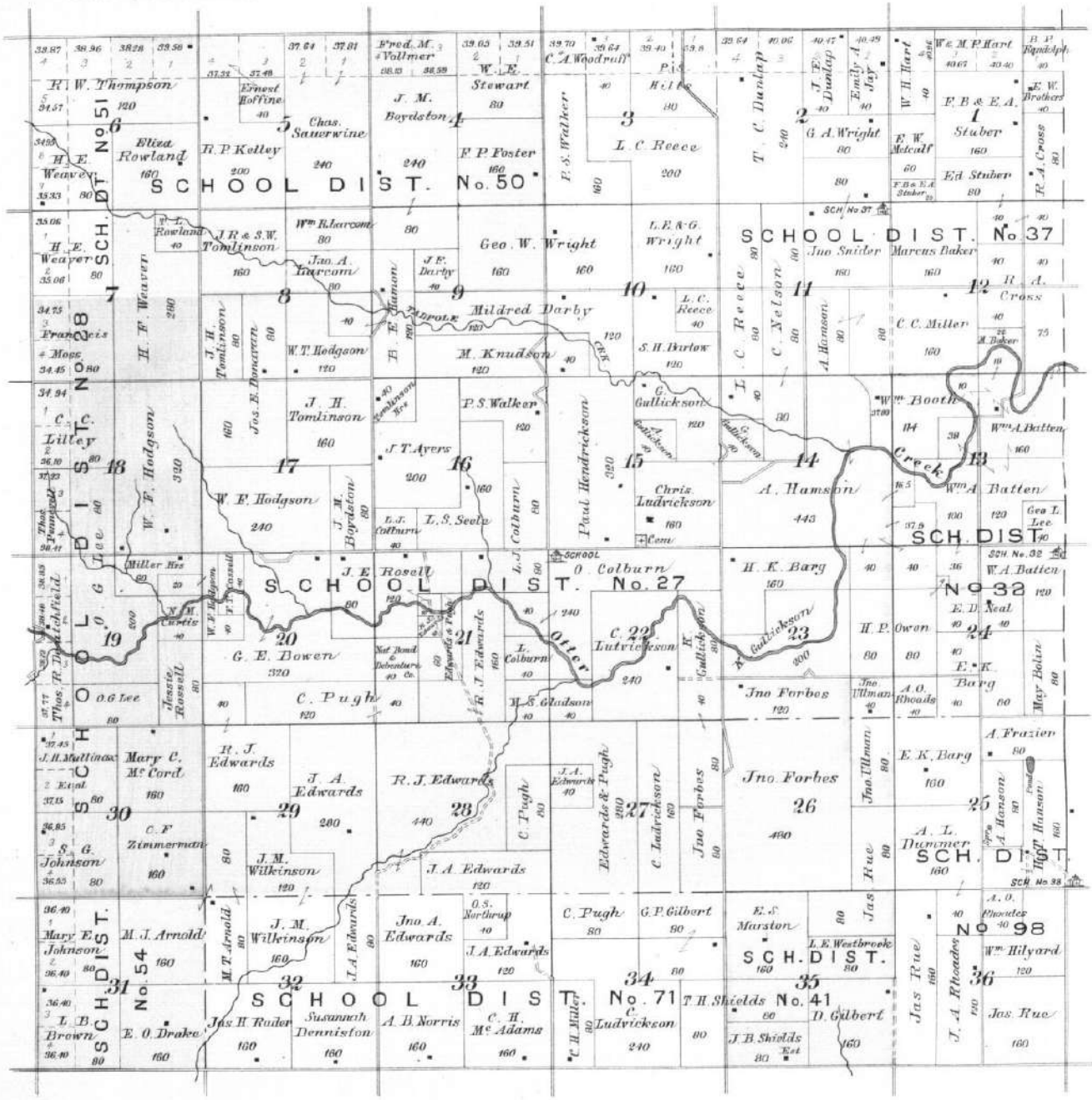

TOWNSHIP 27 SOUTH. RANGE 9 EAST.

Scale 2 Inches to the Mile. of the 6th Principal Meridian.

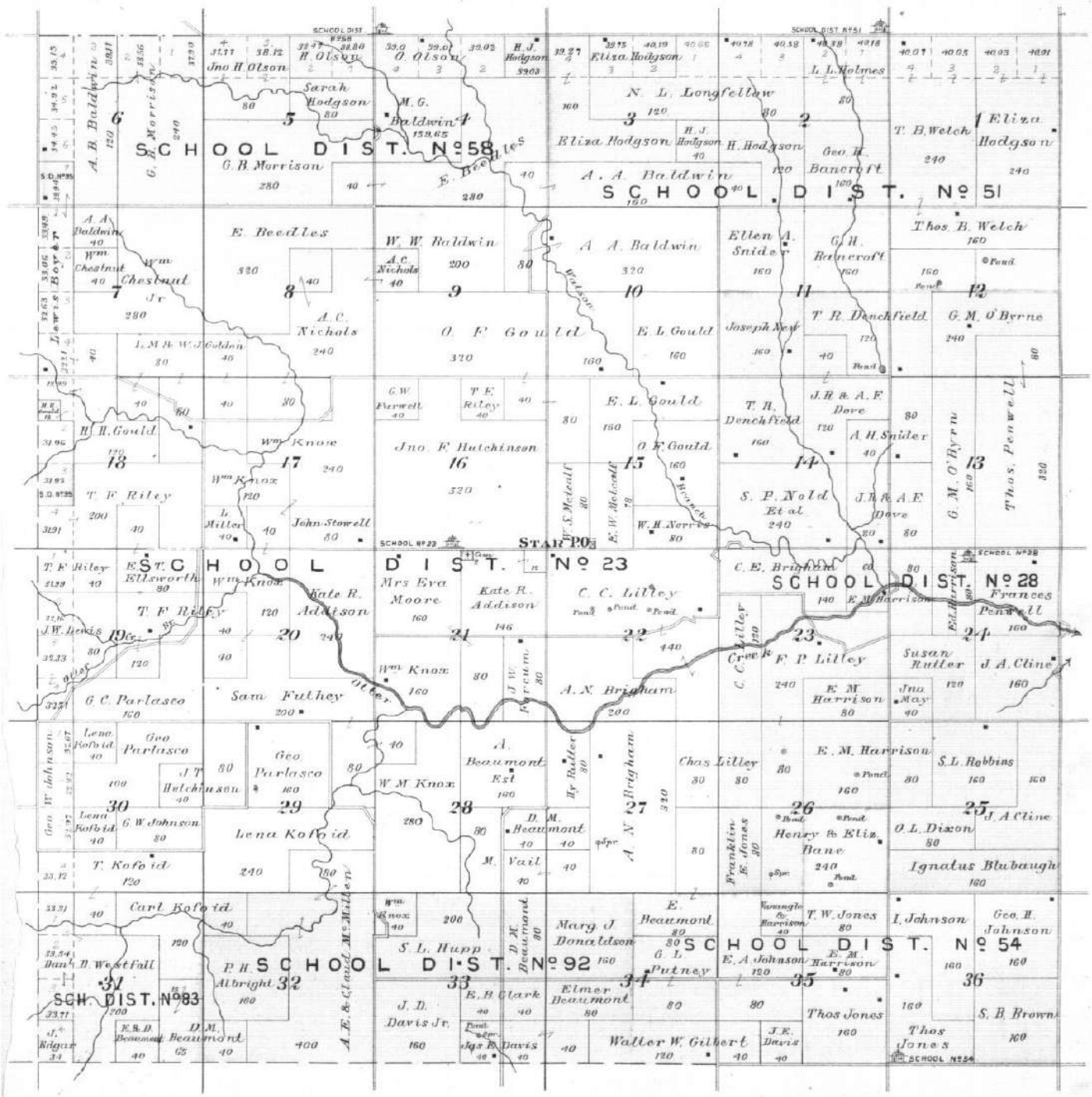

TOWNSHIP 28 SOUTH RANGE 8 EAST

Scale 2 Inches to the Mile. of the 6th Principal Meridian.

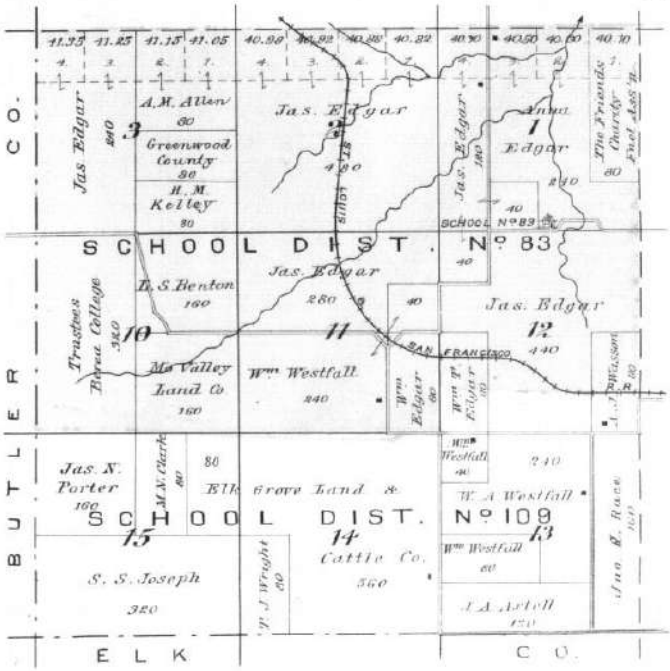

TOWNSHIP 28 SOUTH RANGE 9 EAST

Scale 2 Inches to the Mile. of the 6th Principal Meridian.

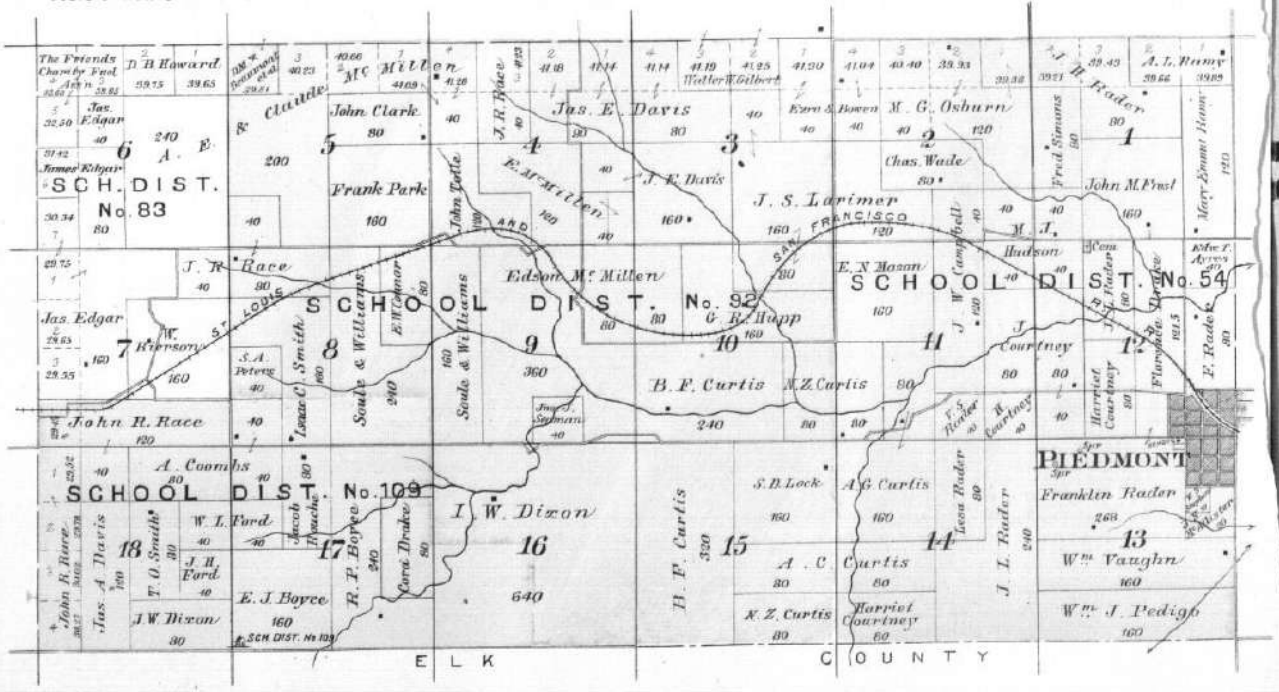

PIEDMONT

LOCATED IN OTTER CREEK TWP.

Scale 200 ft to 1 inch

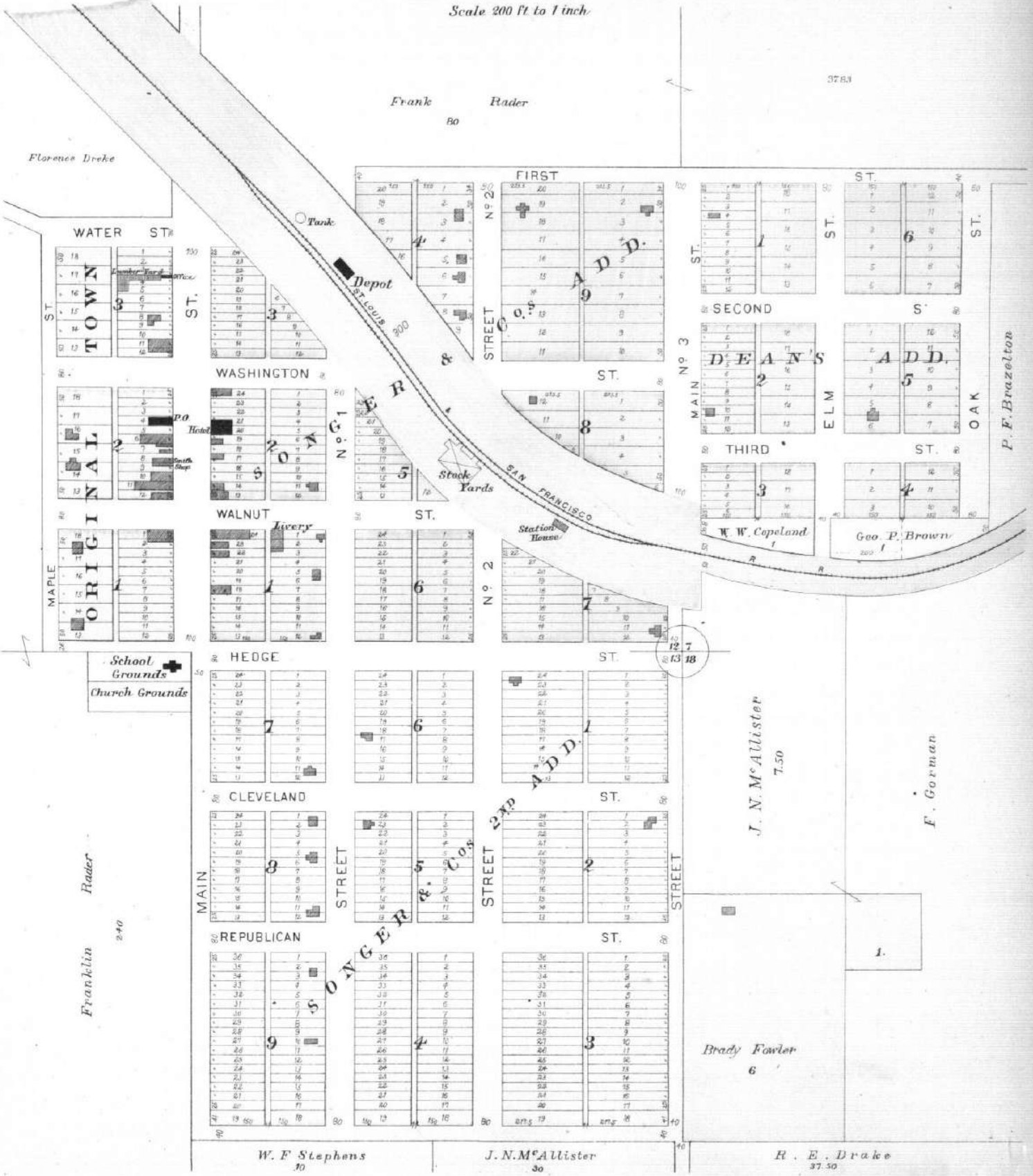

SEVERY

LOCATED IN TWIN GROVES TWP.

Scale, 300 ft to one inch

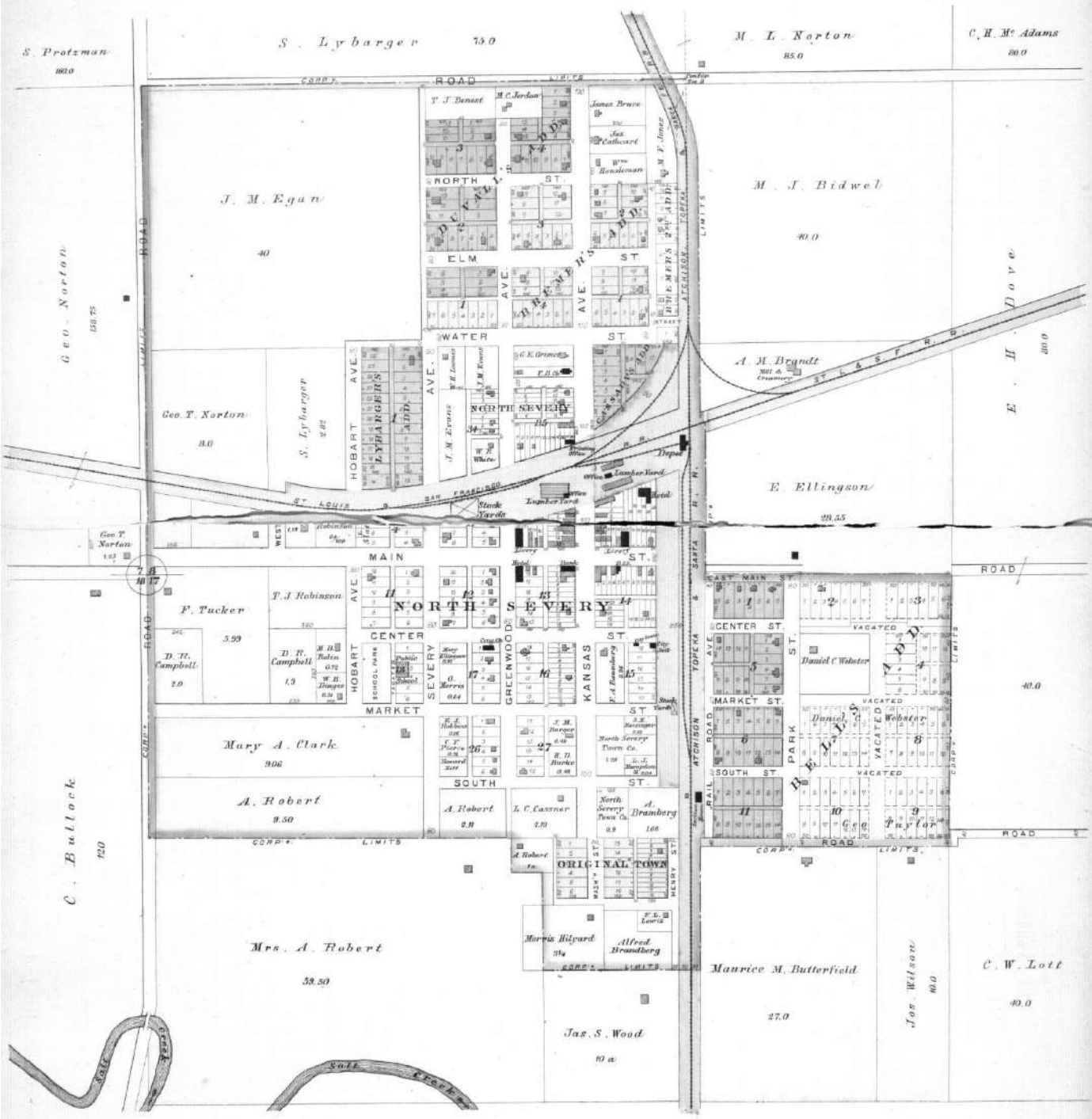

TOWNSHIP 28 SOUTH. RANGE 10 EAST

Scale 2 Inches to the Mile. of the 6th Principal Meridian.

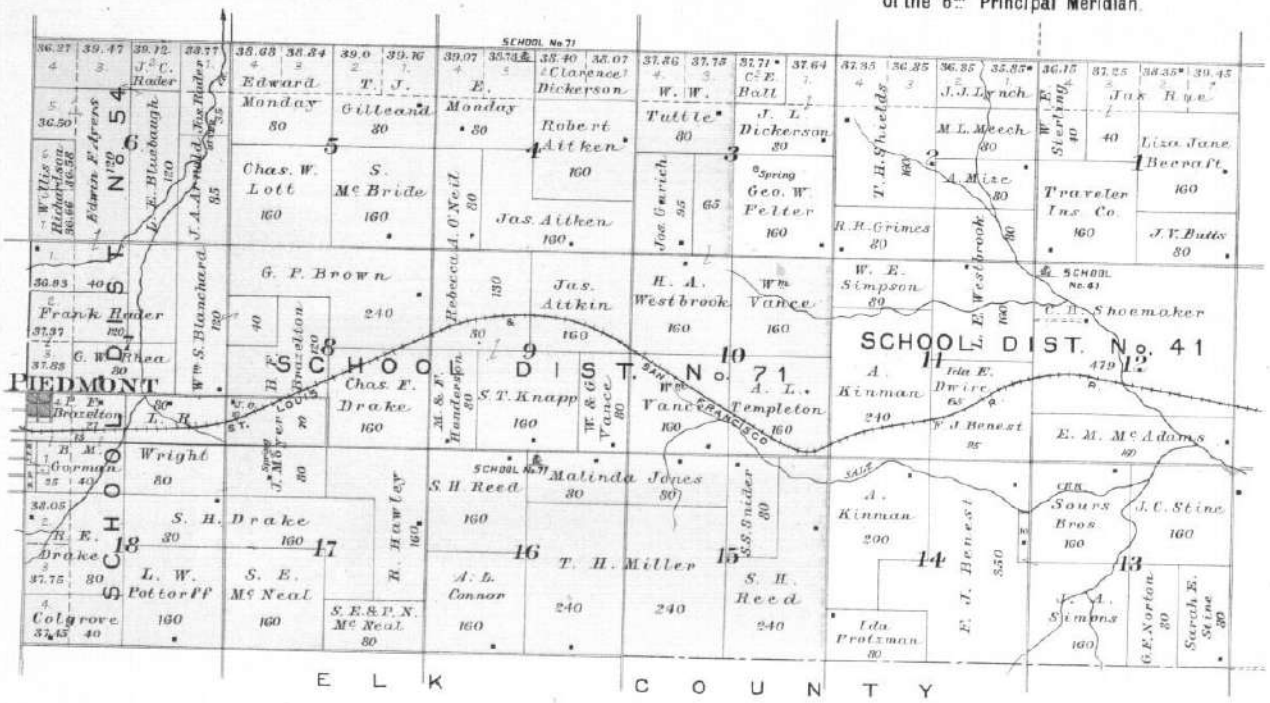

TOWNSHIP 28 SOUTH. RANGE 11 EAST

Scale 2 Inches to the Mile. of the 6th Principal Meridian.

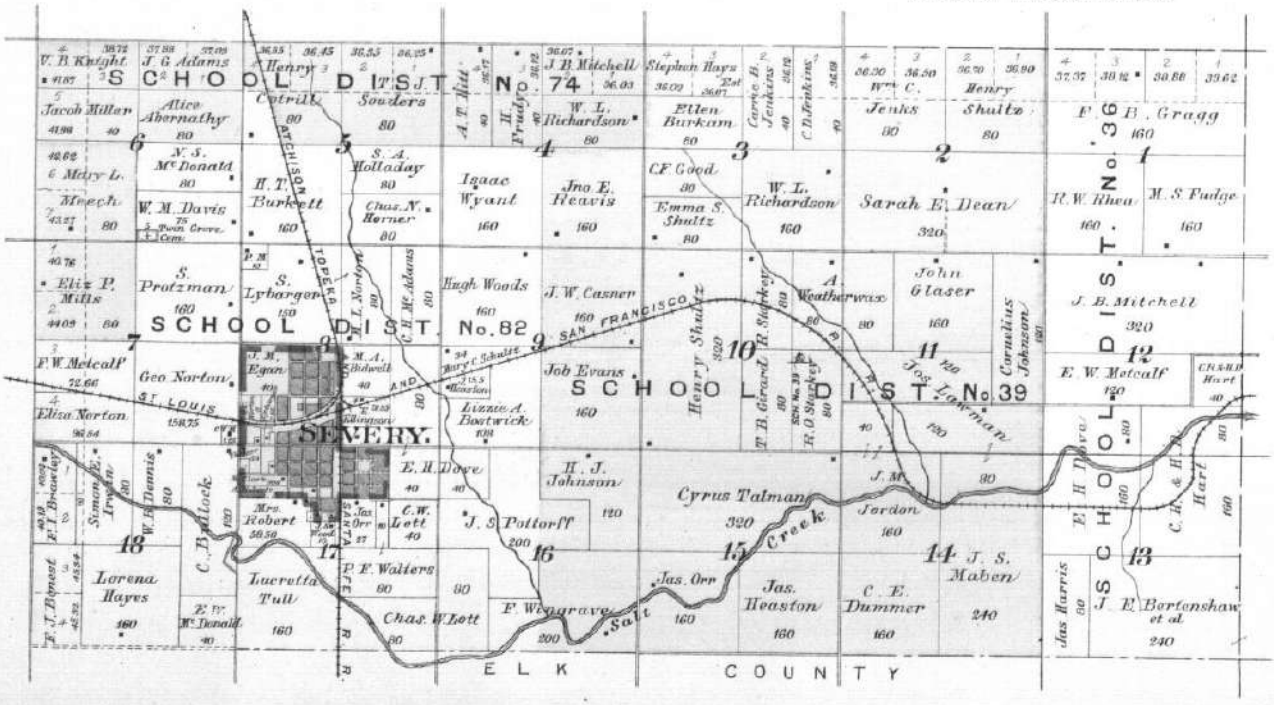

FALL RIVER

LOCATED IN SALT SPRING TWP.

Scale 200 ft = 1 inch

TOWNSHIP 28 SOUTH. RANGE 13 EAST.

Scale 2 Inches to the Mile. of the 6th Principal Meridian.

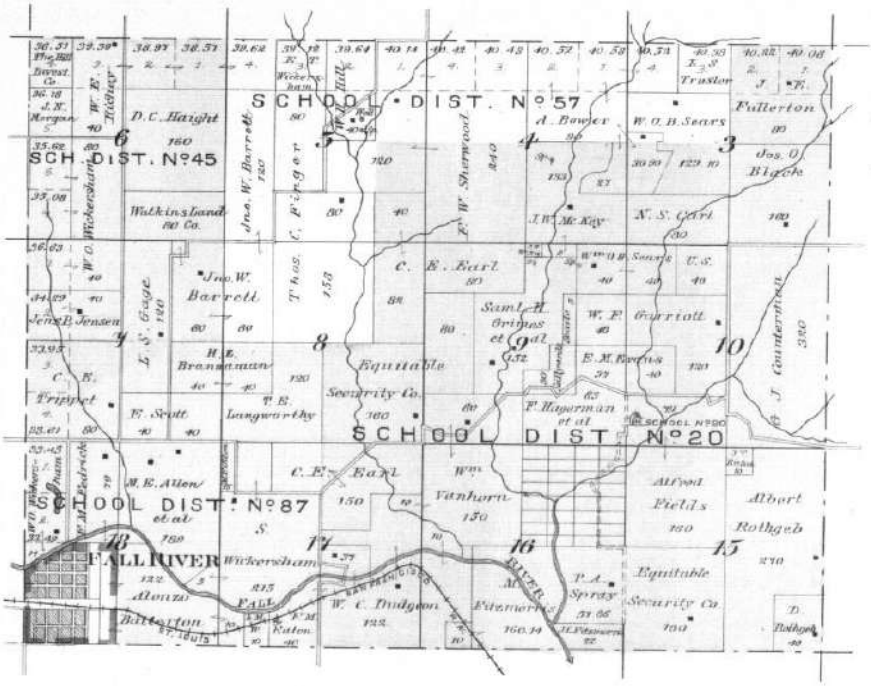

TOWNSHIP 28 SOUTH. RANGE 12 EAST.

Scale 2 Inches to the Mile. of the 6th Principal Meridian.

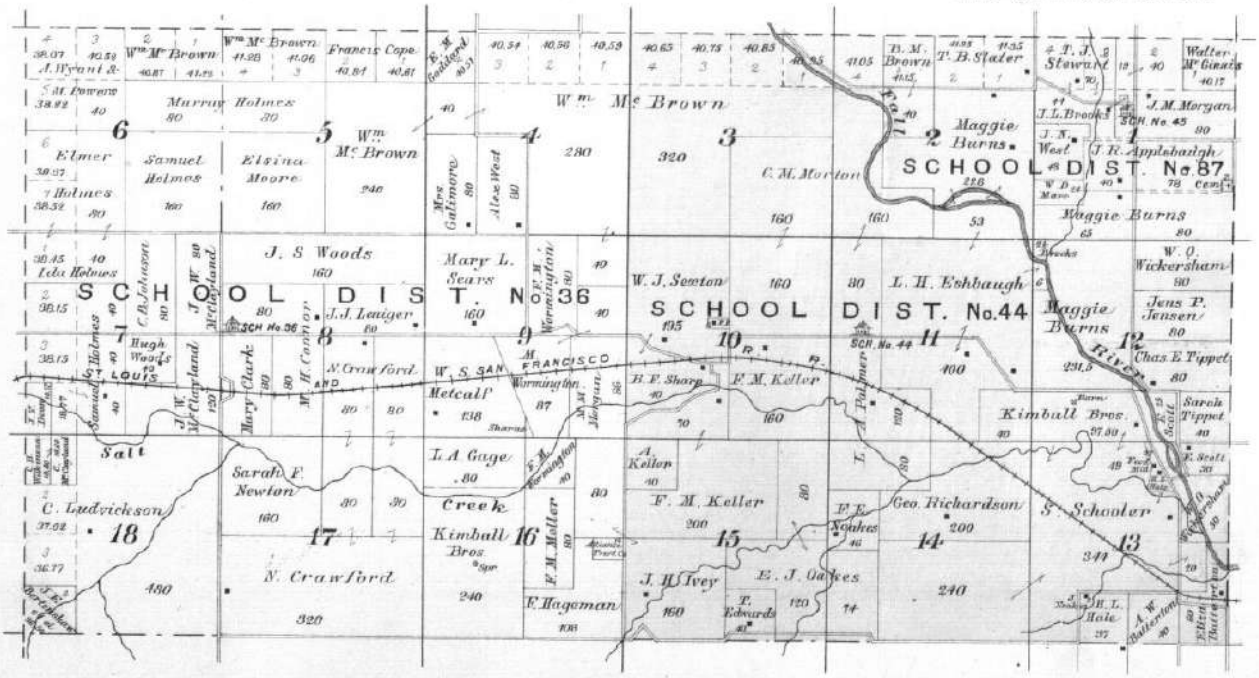

PART OF

CITY OF EUREKA

County Seat of
GREENWOOD CO.
KANSAS.
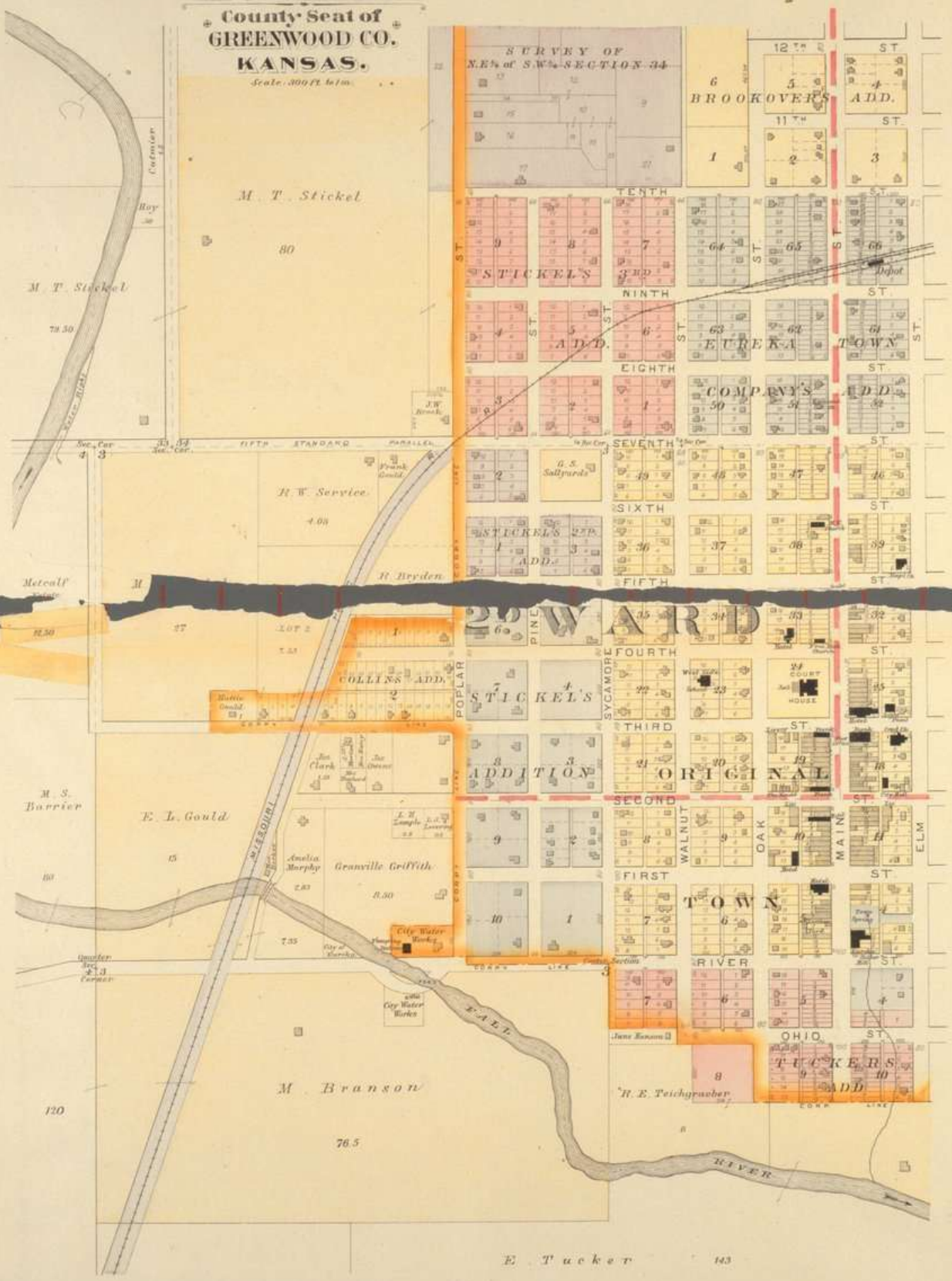
Scale: 300 ft. to 1 in.