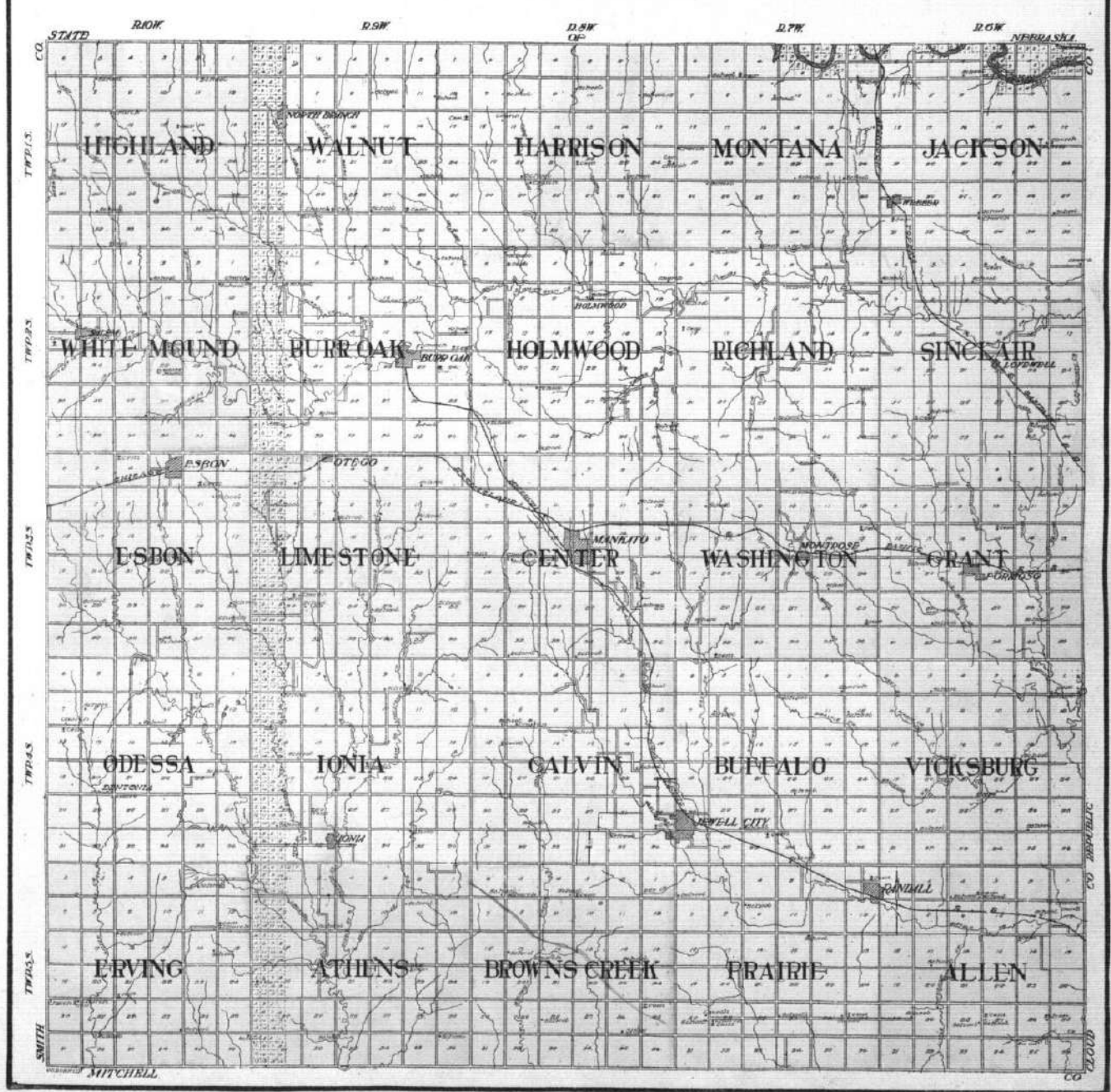



OUTLINE MAP OF
JEWELL COUNTY
KANSAS
Scale of 1 inch to 10 Miles.





JACKSON

 TOWNSHIP

STATE OF NEBRASKA
Township 1 South Range 6 West OF THE 6TH P.M.

TWP.	6	5	4	3	2	1	CO.
	A. A. Kerbaugh 80 E. Crispin 160	Thos. H. Owen 160 A. Burge 160	A. Coal 80 L. C. Griffin	R. L. Griffin 160 H. Hill 160	E. R. Eisenman 160 M. McDonald 160	E. John 160 E. H. Mason 160 George 160	
	7	8	9	10	11	12	
	J. E. Meador 120 E. Crispin 80 E. F. Kerbaugh 80	Walter Griffith 640	L. C. Griffin Spring EA Griffin 160	L. C. Griffin 623	Alex Davidson 160 E. C. Henry 160	W. E. Gillilan 240 Laura Gillilan 160 Edith Gillilan 240	
	18	17	16	15	14	13	
	O. Bagley 200 J. L. Dicht 106 66 3/4	W. Kendall 160 L. N. Busey 160 C. Allen 160	J. C. Thompson 80 C. C. Thomas 160 Fred Beck 80 Arthur Fradshaw 80	Chas. Badger 100 H. M. Davidson 160 Wm. H. Ballard 160 John Klingenberg 160 T. M. Fair 160	James S. Hammatt 160 Geo. H. Kieckner 160 Geo. H. Kieckner 160 W. E. Myers 160	W. E. Gillilan 160 C. P. Rhoads 160 C. P. Rhoads 160 W. E. Myers 160	A. L. Skeets 80 Hobson 240
	19	20	21	22	23	24	
	Taylor-Lewis 310 41 T. W. Warnock 100	Art Ball 80 Samuel Mc Caw 80 Harry Lile 240	J. C. Thomas 160 S. M. Bashor 160 L. D. C. Humiston 160 D. Fuller 80 Mrs. Allen 80	Sarah A. Lile 160 Wm. A. Hoy 80 R. E. Bucknell 80 D. Fuller 80 EC Fair 160	Geo. H. Kieckner 80 C. P. Rhoads 160 John W. Ullsh 160	Mrs. A. M. Tucker 80 Mrs. Rosa Shellhase 80 H. G. Myers 160 H. G. Myers 160	H. C. Aurand 80 C. L. Myers 160 O. G. Figgins 160
	30	29	28	27	26	25	
	W. H. Dick 153 T. M. Warnock 160 C. L. Faynter 240	Charles Humiston 80 F. M. Humiston 40 El. J. Porter 160	L. N. Heltman 160 Francis Harlay 80 A. C. Rice 80	Aaron Kueken-doll 160 Mary Hoy 160 S. L. Myers 160 Daniel Fuller 160	F. G. Myers 240 Eli Knapp 160 W. W. Gunn 80	W. W. Gunn 240 J. E. Stratman 160 C. C. Holson 160	
	31	32	33	34	35	36	
	John Davdeen 160 Eliza Graham 40 D. D. Dye 40	John Graham 100 John Davidson 160 J. S. Marshall 160	T. B. Dye 80 C. W. Tumbleson 80 John C. Vestal 150 Geo. W. Mc Kinney 150	S. L. Myers 160 C. L. Plunkett 160 M. Jennings 80	Geo. Young 160 N. J. Angle 160 G. F. Swihart 160	E. R. Altman 160 W. W. Gunn 160 Oliver Osborne 160	
MONTANA							REPUBLIC
	SINCLAIR TWP.						

MAP OF
MONTANA
TOWNSHIP
State Standard Meridian

STATE OF

Township 1 South Range 7 West OF THE 6TH P.M.

NEBRASKA

38.01 G. A. Mellott 208.41	44.50 C. D. Sharfer 264.39	44.29 44.19 S. F. Blackstone 168.48 J. F. Berry 80 H. Hills 80	44.14 S. F. Blackstone 294.54	44.96 45.38 F. H. Blackstone 170.34 E. Turner 160	45.81 F. W. Gilchrist 265.81	45.24 45.29 C. C. Gates 172.33	47.75 48.4 A. C. Brown 116.15	48.80 48.80 J. C. Westfall 136.00 43.50 19.08	44.50 45.40 Robert 2 Gulrie 188.41 19.08	45.40 45.40 Schubert 2	47.60 47.60 J. H. Quinn 165.10	47.00 47.00 J. H. Hedrick 97	47.00 47.00 J. H. Hedrick 97
G. A. Higer 337.02	H. Higer 160	J. F. Berry 80	J. E. Berry 80	D. G. Merritt 160	J. W. Davis 380.17 John Harkins 139	J. W. Davis 380.17 John Harkins 139	J. W. Davis 380.17 John Harkins 139	J. W. Davis 380.17 John Harkins 139	J. W. Davis 380.17 John Harkins 139	J. W. Davis 380.17 John Harkins 139	J. W. Davis 380.17 John Harkins 139	J. W. Davis 380.17 John Harkins 139	J. W. Davis 380.17 John Harkins 139
G. L. Fisher 179.04	B. E. Teland 160	N. E. Dougett 160	J. M. Lyne 160	J. H. Gillispe 160	John Burns 200	Wm. Wishart 160	Joe Bailey 160	T. Lewis 160	A. C. Thompson 160	A. H. McKeon 160	A. H. McKeon 160	A. H. McKeon 160	A. H. McKeon 160
H. E. Warren 250.04	B. E. Teland 80 A. Amos 80	Jacob Higer 160	J. S. Gard 160	J. S. Gard 160	T. J. Harkins 160	T. Lewis 160	G. E. Wood 160	T. Lewis 160	G. E. Wood 160	G. E. Wood 160	G. E. Wood 160	G. E. Wood 160	G. E. Wood 160
Danahoo 97.92	V. H. Snodgrass 160	N. W. Headrick 240	W. Doughett 160	A. Gard 80	G. P. Beldea 80	W. L. East 80	B. E. Teland 160	E. B. Young 160	H. E. Fitzgerald 80	J. R. Fitzgerald 80	O. R. Fitzgerald 80	J. R. Fitzgerald 80	O. R. Fitzgerald 80
Ed. Donahoo 160	Ed. Donahoo 160	A. L. Coates 160	M. Broom 160	I. S. Vader 160	Frank Smith 40 Louisa Carl 120	T. C. Wheeler 80 S. McBride 80	C. W. Purcell 160	James Hand 160	B. C. Hand 160	J. A. Hand 160	Grant Lewis 160	Grant Lewis 160	Grant Lewis 160
J. F. McCullum 80	O. L. Becker 160	I. M. McCullum 160	G. W. Coates 80	C. O. Vestal 160	John Reid 160	S. H. Roush 160	J. Bailey 160	J. H. Broyles 160	J. H. Broyles 160	Sherrill Small 80	W. R. Kirkpatrick 160	W. R. Kirkpatrick 160	W. R. Kirkpatrick 160
A. C. Tibbets 88.12	A. H. Blair 160	Ed. Donahoo 160	E. E. Eiderman 80	M. Eiderman 80	W. Wishart 160	W. Hutt 160	J. S. Good 160	John Reid 160	J. S. Good 160	John Reid 160	J. S. Good 160	J. S. Good 160	J. S. Good 160
H. H. Forey 20.37	Christenson 160	A. H. Blair 80	B. F. Wyatt 160	A. E. Wyatt 160	S. A. Ballard 160	S. A. Ballard 160	S. A. Ballard 160	C. H. Lacer 80	M. Smith 80	I. A. Scammy 80	H. Larimer 80	H. Larimer 80	H. Larimer 80
R. Bradie 103.52	J. G. Flamm 160	George Wishart 240	John Green 160	S. Y. Flutcheson 160	Van Gilder 160	W. J. Ross 43	C. Watson 80	L. Allen 160	D. D. Webber 80	John Reid 160	Payner 160	Payner 160	Payner 160
Carl Field 160.43	E. Woolman 80	W. Maxwell 160	H. W. Woodard 160	B. M. Abeng 160	J. E. Van Gilder 160	D. B. Vader 160	J. W. Collins 160	W. J. Rose 160	B. F. Clark 160	Alex Ballard 160	Alex Ballard 160	Alex Ballard 160	Alex Ballard 160

TWP.

TWP.

HARRISON

JACKSON

RICHLAND


TWP.

MAP OF
HARRISON
TOWNSHIP

Township 1 South Range 8 West OF THE 6TH P. M.

STATE OF

NEBRASKA



WALNUT TWP.

MONTANA TWP.

HOLMWOOD TWP.

TWP.

MAP OF WALNUT TOWNSHIP

STATE OF

Township 1 South Range 9 West of THE 6TH P.M.

NEBRASKA

TWP

TWP

31.71 6 Mary E. 23.48	48.61 5 Moon 27.81	40.58 3 - 10	40.48 1 Acronies 80.48	40.48 2 Toland 80.48	40.30 J. B. 80.48	40.42 80.48	40.89 201.90 G. Parker	41.01 202.89	40.97 248.73	41.29 L. Hautsains 168.49	41.70 J. S. Gleason 162.43	41.17 160.72	40.88 161.93 G. D. Collins	40.94 80.88 John Darwin 80.88	40.62 80.48 W. C. Keck	40.41 80.48 John Darwin 80.48	40.21 80.48 W. C. Keck	40.01 80.48 W. C. Keck	
14 Harry 30.44	13 C. S. Flaworth 100.33	12 160	11 W. W. Cline	10 W. W. Cline	9 O. W. Francis	8 B. F. Koster	7 C. Darwin	6 A. A. Davis	5 John Sund	4 W. C. Keck	3 320	2 320	1 320	1 320	1 320	1 320	1 320	1 320	
4 Harry 30.47	3 V. V. V. V.	2 J. N. J. N.	1 C. Mc Nichols 80	1 A. W. Cline 80	1 W. W. Cline 80	1 B. S. Francis 80	1 O. W. Francis 80	1 L. Bailey 80	1 J. R. Short	1 Emma Dillon 160	1 W. M. Catalan 160	1 J. N. Hotchkiss 160	1 G. W. Switzer 320	1 A. B. Switzer 160	1 B. W. Tillman 160	1 160	1 160	1 160	
12 Beeman 160	11 M. C. Pagan 80	10 J. W. Crary 160	9 J. W. Crary 160	8 J. W. Crary 160	7 J. F. Ogletve 280	6 J. E. Ogletve 320	5 School	4 M. E. Collins 120	3 School Ernest Frehl 160	2 C. L. Hawkins 160	1 G. W. Switzer 320	1 B. W. Tillman 160	1 160	1 160	1 160	1 160	1 160	1 160	
17 Peter 30.51	16 M. G. Main 30.51	15 C. L. Henders 30.51	14 A. A. Knight 30.51	13 F. J. Knight 30.51	12 N. C. Moore 120	11 N. Reed 160	10 N. Reed 160	9 C. B. Reardon 80	8 S. L. Wells 160	7 J. W. Beeman 80	6 M. W. Karnatz 160	5 Sophia Karnatz 160	4 E. L. Green 160	3 Cem. I.	2 V. E. Gutscher 120	1 160	1 160	1 160	1 160
4 J. S.	3 Elizabeth 80	2 Vernon 80	1 Luther 80	1 Mary Dobbins 80	1 M. King 120	1 J. W. Crary 40	1 L. P. Hadley 40	1 John Kinney 160	1 J. E. Karnatz 160	1 E. M. Noble 160	1 C. Kiehl 120	1 M. Sons 160	1 J. N. Hotchkiss 160	1 Theo Williams 80	1 D. M. Davis 80	1 160	1 160	1 160	1 160
22 J. M. & A. M.	21 Silby 160	20 Luther 160	19 Mary Dobbins 80	18 M. King 120	17 J. W. Crary 40	16 L. P. Hadley 40	15 John Kinney 160	14 J. E. Karnatz 160	13 E. M. Noble 160	12 C. Kiehl 120	11 M. Sons 160	10 J. N. Hotchkiss 160	9 Theo Williams 80	8 D. M. Davis 80	7 160	6 160	5 160	4 160	3 160
28 K. M. & A. M.	27 Solby 160	26 Haskins 160	25 J. W. Owen 160	24 J. Moon 40	23 J. O. Copeland 160	22 E. Willcutt 160	21 Robert Pearce 160	20 Clarence Winnow 160	19 Isaac Ward 80	18 H. Lyons 160	17 O. N. Morris 160	16 W. H. Breckenridge 80	15 Phoebe Soule 160	14 Theo. F. Williams 160	13 160	12 160	11 160	10 160	9 160
12 E. E. Fischer 160	11 J. J. Cook 120	10 U. S. James 40	9 Ella Renner 40	8 John Forbee 160	7 J. O. Copeland 160	6 E. Willcutt 160	5 Robert Pearce 160	4 Clarence Winnow 160	3 Isaac Ward 80	2 H. Lyons 160	1 O. N. Morris 160	1 W. H. Breckenridge 80	1 Phoebe Soule 160	1 Theo. F. Williams 160	1 160	1 160	1 160	1 160	1 160
12 John Higgins 160	11 E. E. Fischer 160	10 U. S. James 40	9 Ella Renner 40	8 John Forbee 160	7 J. O. Copeland 160	6 E. Willcutt 160	5 Robert Pearce 160	4 Clarence Winnow 160	3 Isaac Ward 80	2 H. Lyons 160	1 O. N. Morris 160	1 W. H. Breckenridge 80	1 Phoebe Soule 160	1 Theo. F. Williams 160	1 160	1 160	1 160	1 160	1 160
12 John Higgins 160	11 E. E. Fischer 160	10 U. S. James 40	9 Ella Renner 40	8 John Forbee 160	7 J. O. Copeland 160	6 E. Willcutt 160	5 Robert Pearce 160	4 Clarence Winnow 160	3 Isaac Ward 80	2 H. Lyons 160	1 O. N. Morris 160	1 W. H. Breckenridge 80	1 Phoebe Soule 160	1 Theo. F. Williams 160	1 160	1 160	1 160	1 160	1 160

NORTH BRANCH

HIGHLAND

HARRISON

BURR OAK

TWP.

MAP OF
HIGHLAND
TOWNSHIP

Township 1 South Range 10 West OF THE 6TH P.M.

STATE	OF																NEBRASKA.
60																	TWP.
61																	TWP.
62																	TWP.
63																	TWP.
64																	TWP.
65																	TWP.
66																	TWP.
67																	TWP.
68																	TWP.
69																	TWP.
70																	TWP.
71																	TWP.
72																	TWP.
73																	TWP.
74																	TWP.
75																	TWP.
76																	TWP.
77																	TWP.
78																	TWP.
79																	TWP.
80																	TWP.
81																	TWP.
82																	TWP.
83																	TWP.
84																	TWP.
85																	TWP.
86																	TWP.

WHITE MOUND

TWP.

WALNUT

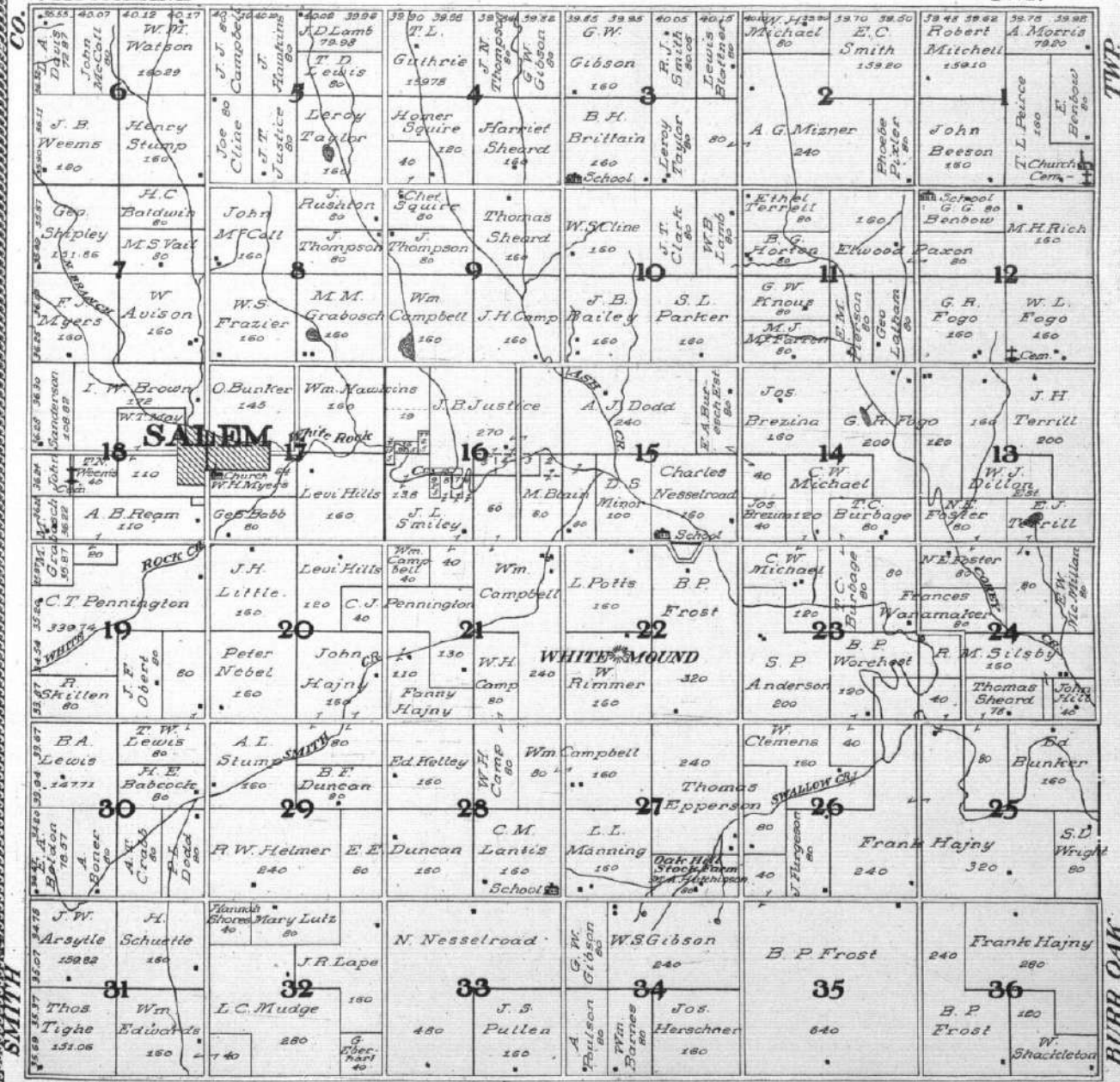


MAP OF
WHITE MOUND
TOWNSHIP

Township 2 South Range 10 West OF THE 6TH P. M.

HIGHLAND

TWP.



ESBON

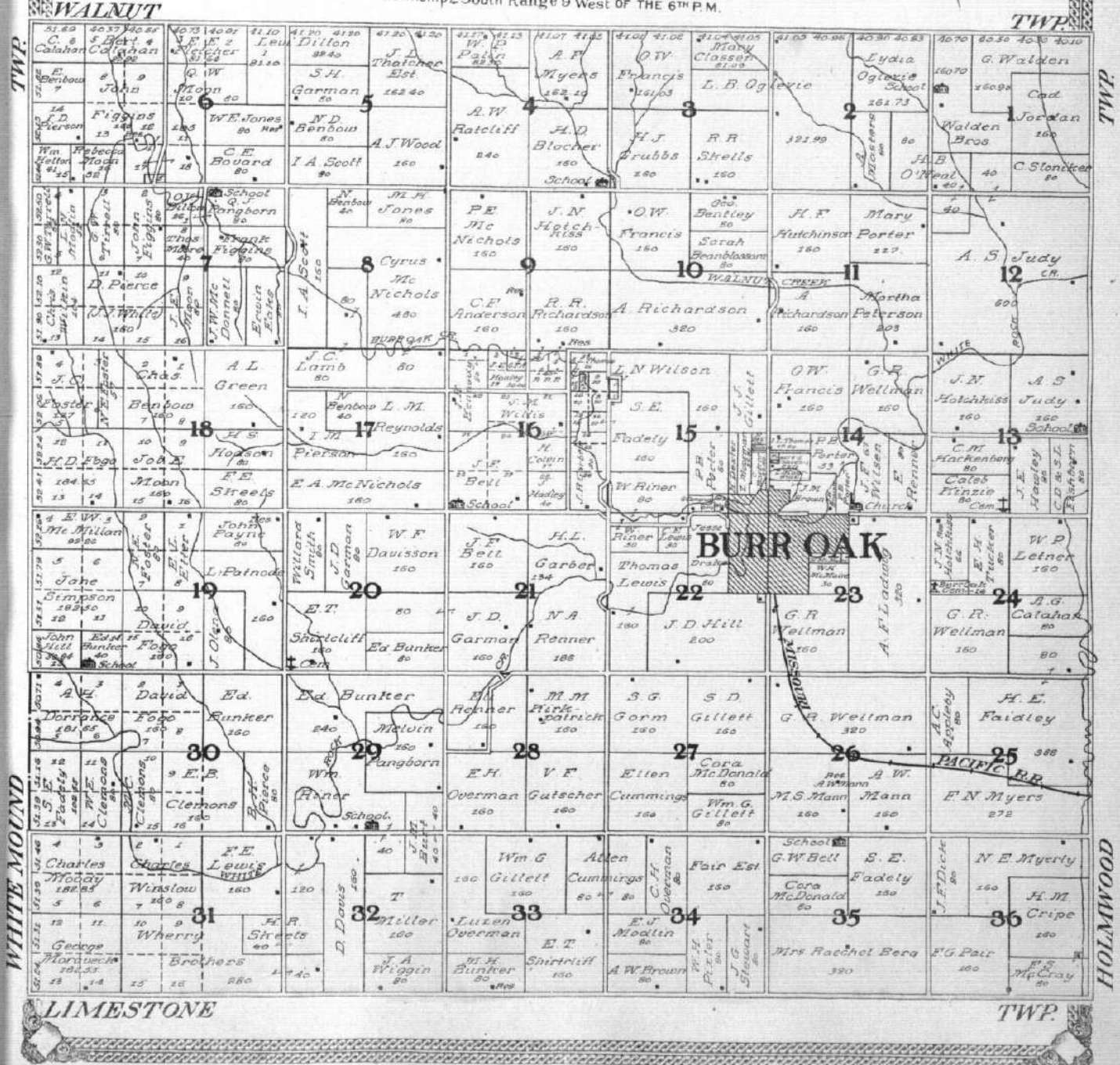
TWP.

BURR OAK

SMITH

MAP OF
BURR OAK
 TOWNSHIP

Township 2 South Range 9 West OF THE 6TH P.M.



LIMESTONE

TWP.

HOLMWOOD

WHITE MOUND

WALNUT

TWP.

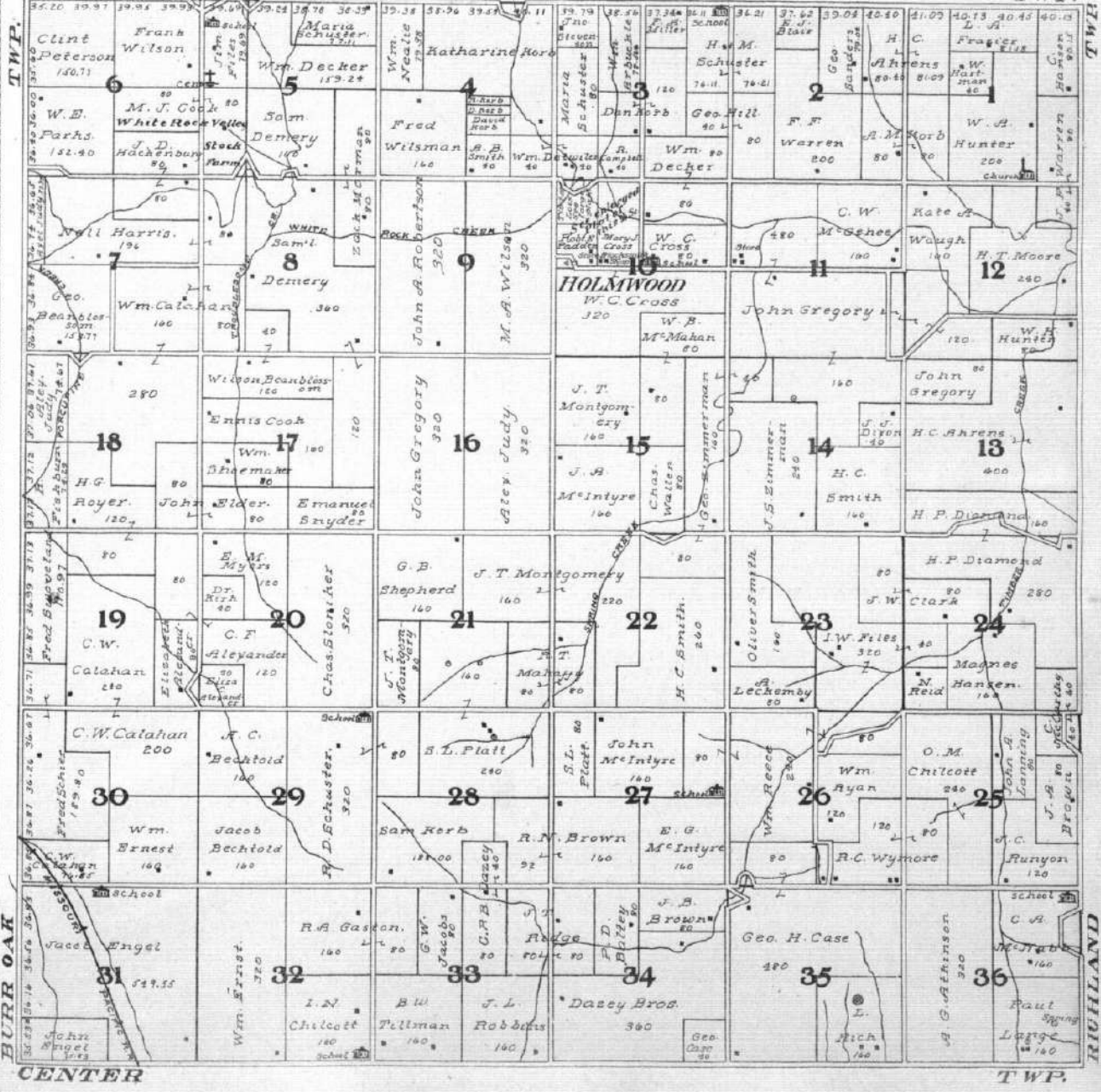
TWP.

MAP OF HOLMWOOD TOWNSHIP

Township 2 South Range 8 West OF THE 6TH P.M.

HARRISON

TWP.



BURR OAK

RICHLAND


CENTER

TWP.

MAP OF
RICHLAND
 TOWNSHIP

Scale 1 inch to 2 Miles

Township 2 South Range 7 West of the 6th P.M.

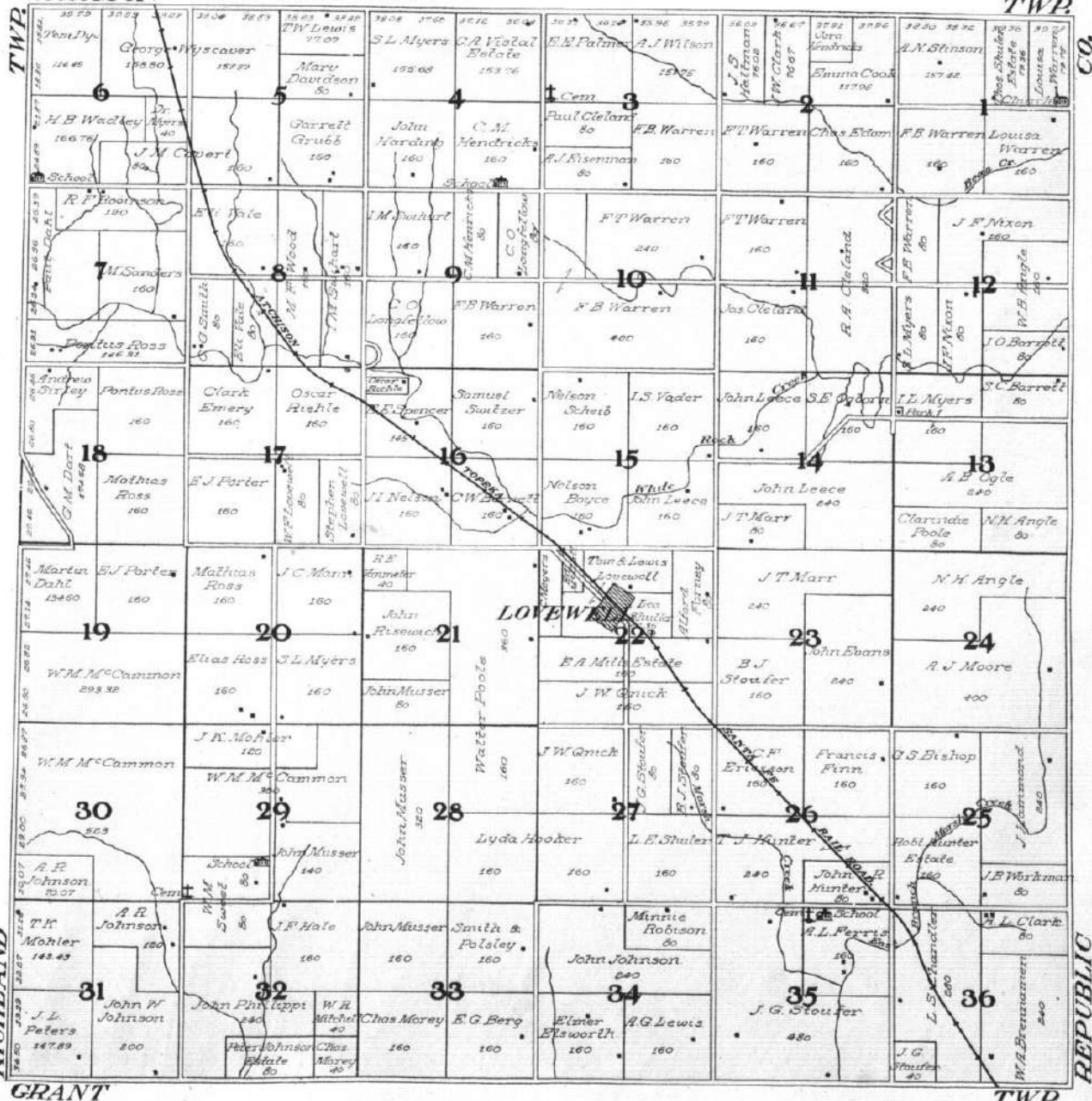


MAP OF
SINCLAIR
TOWNSHIP
Under the 21st Meridian

Township 2 South Range 6 West OF THE 6TH P.M.

JACKSON

TWP.



RICHLAND

REPUBLIC

GRANT

TWP.

MAP OF
GRANT
TOWNSHIP

Township 3 South Range 6 West OF THE 6TH P. M.



MAP OF
WASHINGTON
TOWNSHIP

Township 3 South Range 7 West OF THE 6TH P.M.



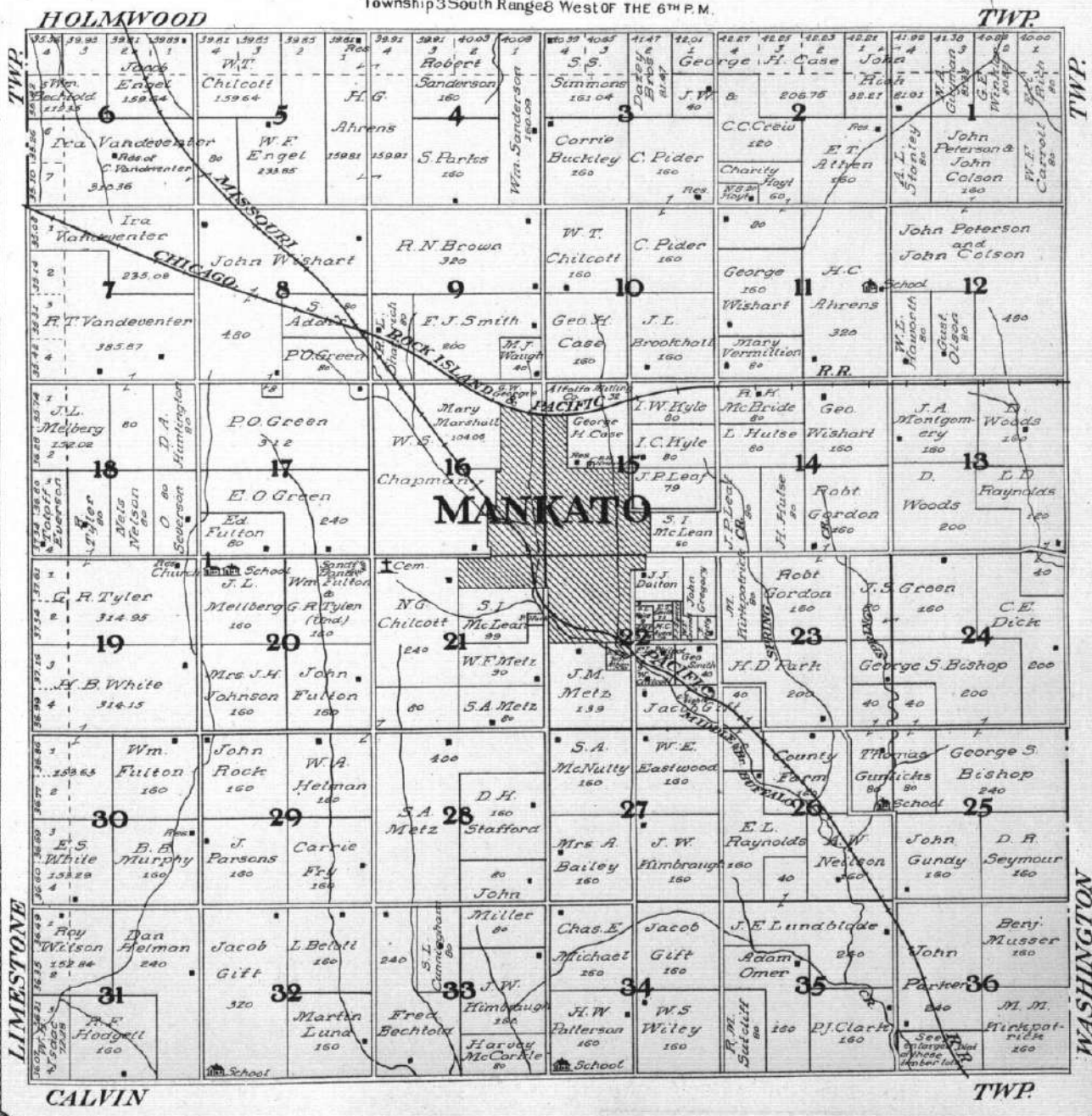
ENLARGED PLAT OF
TAXABLE LOTS IN S1/4SW1/4 Sec. 36 T. 3 S. R. 8 W.

Harry J. Miller #	
Harry J. Miller #	
John Gandy #	
F. C. ... #	
F. C. ... #	
J. C. ... #	
J. C. ... #	



MAP OF
CENTER
TOWNSHIP

Township 3 South Range 8 West OF THE 6TH P.M.



MAP OF LIMESTONE TOWNSHIP

Township 3 South Range 9 West OF THE 6TH P. M.

BURROAK

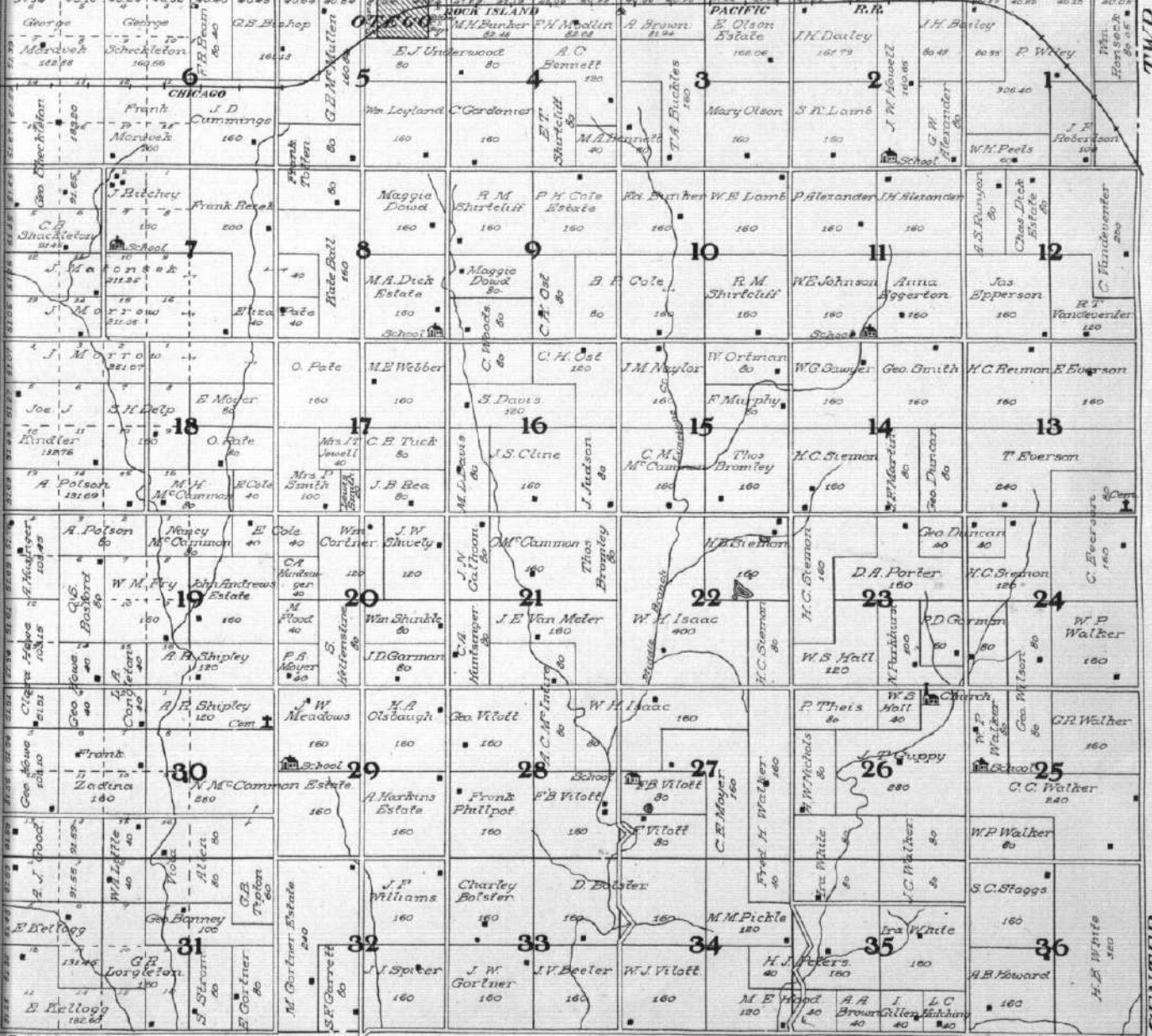
TWP.

TWP.

TWP.

ESBUI

CENTER



IONIA

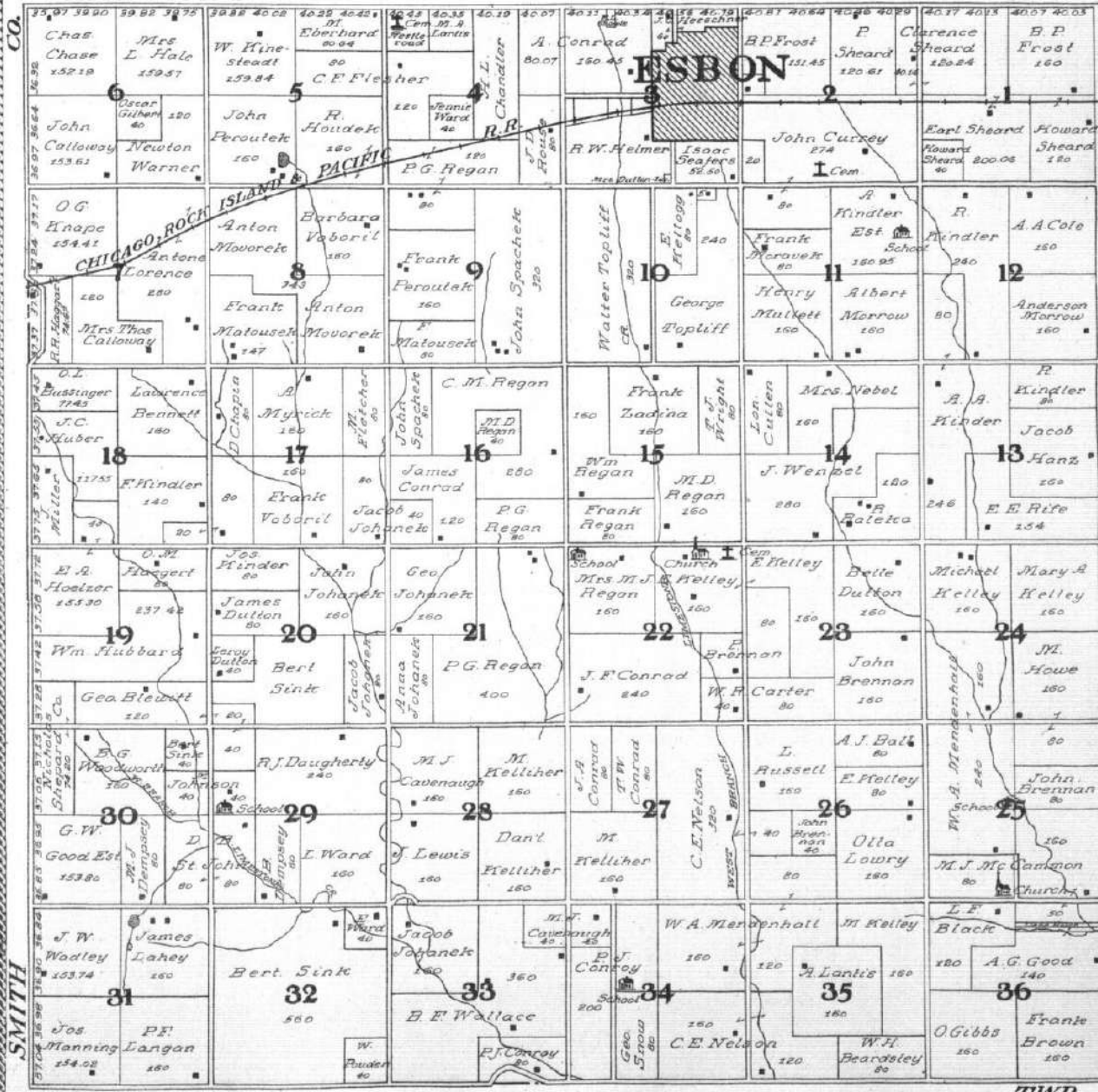
TWP.

MAP OF ESBON TOWNSHIP

Township 3 South Range 10 West OF THE 6TH P.M.


WHITE MOUND

TWP.



ODESSA

TWP.



MAP OF
ODESSA
 TOWNSHIP
Scale 1 inch = 1/2 mile

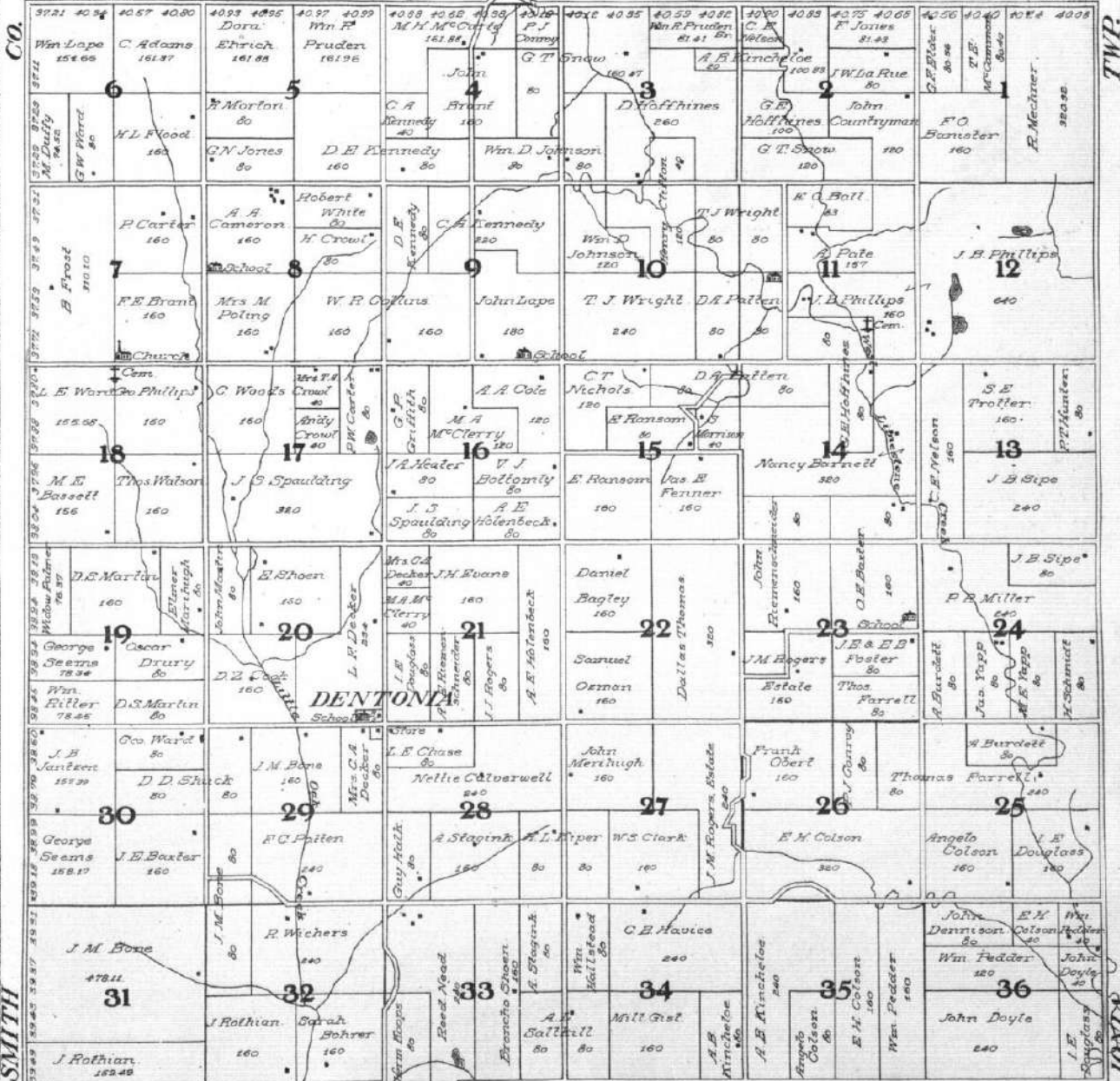
Township 4 South Range 10 West OF THE 6TH P.M.

ESBON

TWP.

CO.

TWP.



ERVING

TWP.

SMITH

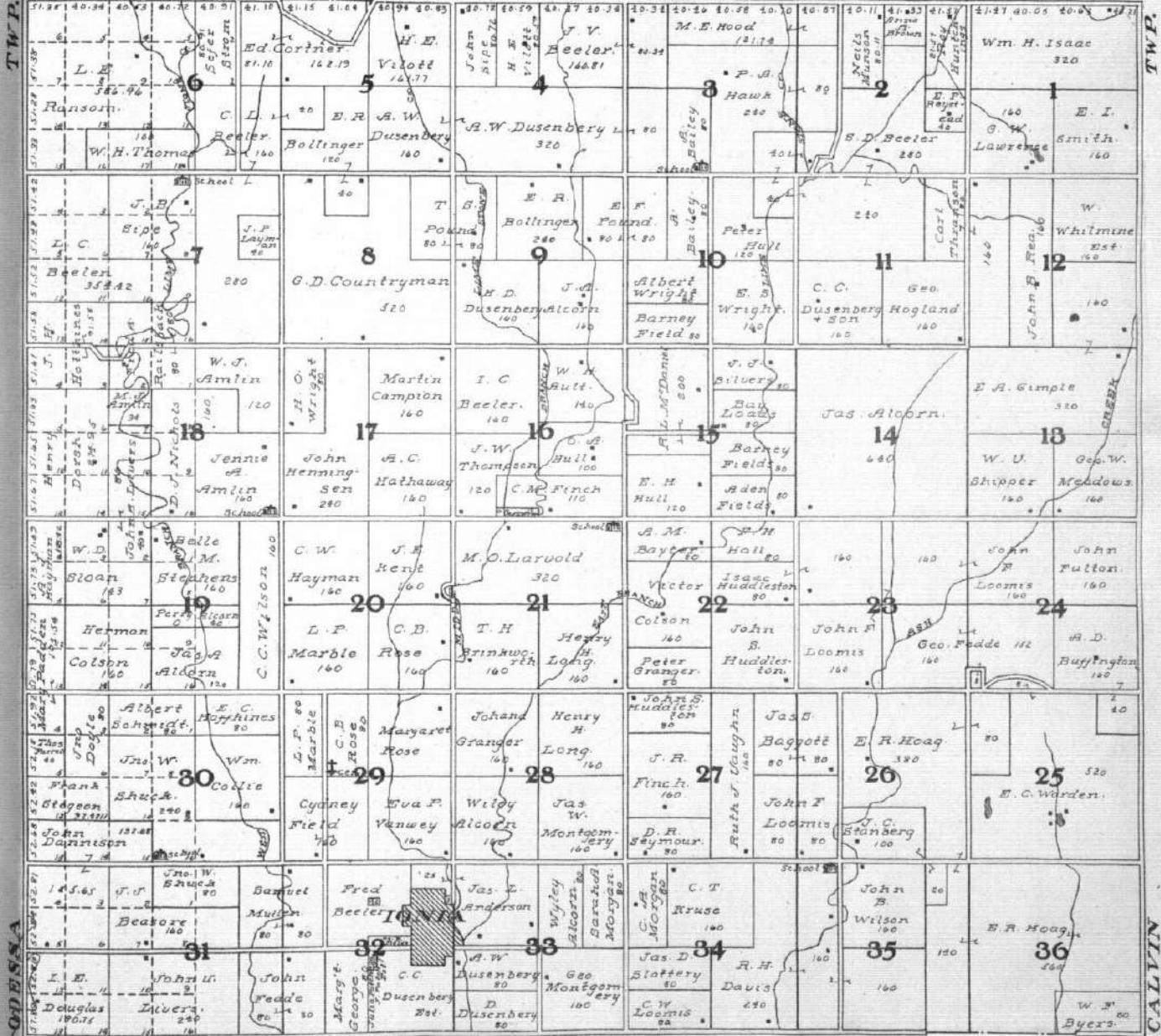
SMITH

MAP OF
IONIA
 TOWNSHIP
 Scale 1 inch to 1 mile

Township 4 South Range 9 West OF THE 6TH P.M.

LIMESTONE

TWP.



ATHENS

TWP.

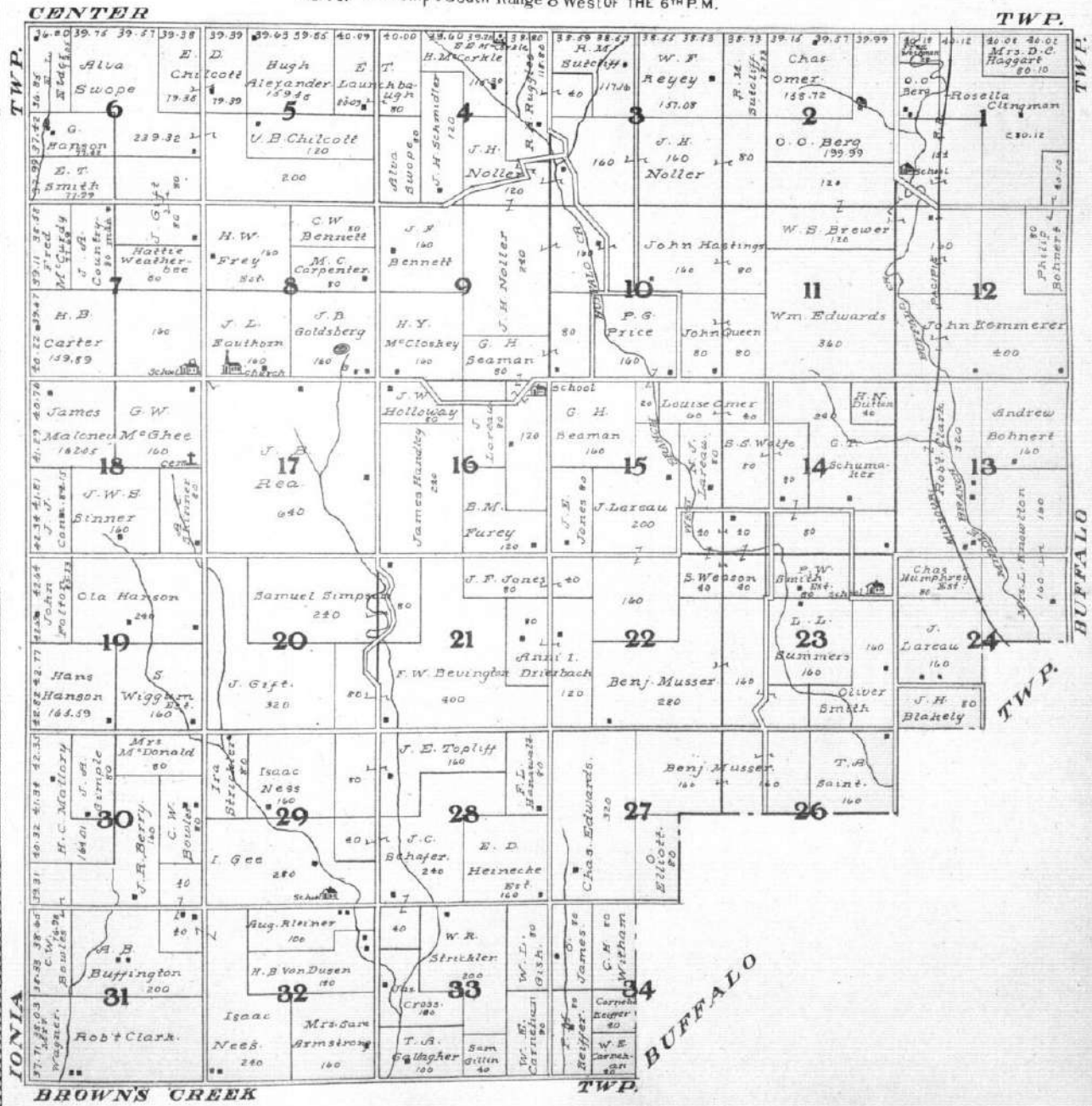
ODessa

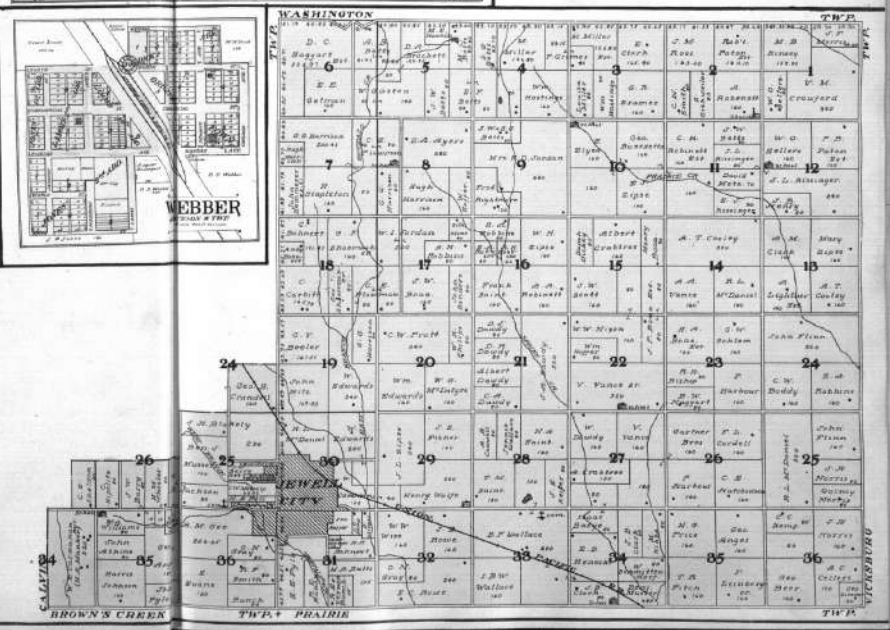
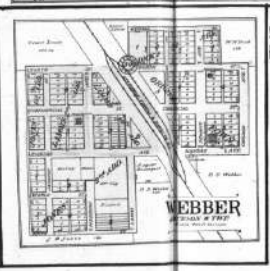
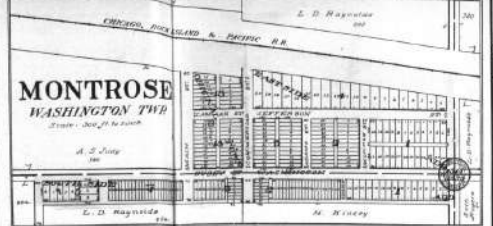
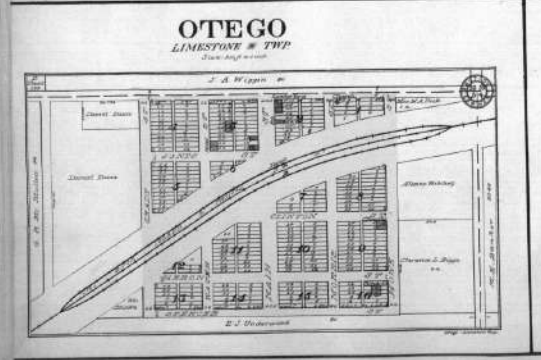
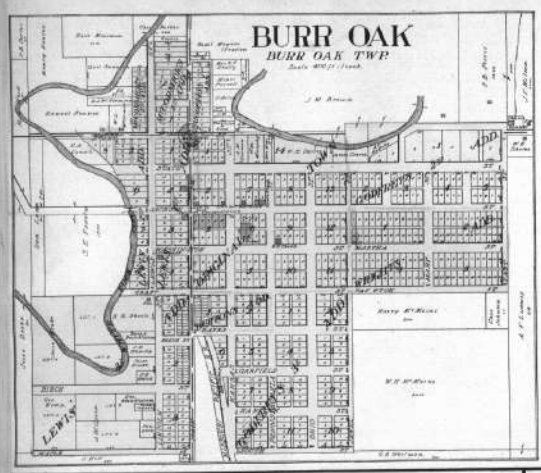
CALVIN



MAP OF
CALVIN
TOWNSHIP
John S. Schaefer & Co.

Part of Township 4 South Range 8 West of THE 6TH P.M.





MAP OF
VICKSBURG
TOWNSHIP
John H. Moore & Co. 1876

Township 4 South Range 6 West OF THE 6TH P.M.

GRANT

TWP.


4002	3825	3675	3525	3375	3225	3075	2925	2775	2625	2475	2325	2175	2025	1875	1725	1575	1425	1275	1125	975	825	675	525	375	225	75	0	
6	5	4	3	2	1																							
7	8	9	10	11	12																							
18	17	16	15	14	13																							
19	20	21	22	23	24																							
30	29	28	27	26	25																							
31	32	33	34	35	36																							
37	38	39	40	41	42																							

BUFFALO

REPUBLIC

PRAIRIE TWP ALLEN

TWP.



MAP OF
ALLEN
TOWNSHIP
Under the 7th Meridian 1890

Township 5 South Range 6 West OF THE 6TH P.M.

VICKSBURG

TWP.

TWP.	38.05 37.06 S.S. Long 275.32	37.01 37.91 74.32 V. Vance 150	37.91 37.45 H.A. Orand 177.91 W.J. Hart 80	38.00 37.99 M. Hastner 155.89	37.77 37.65 J. Johnson 150	37.65 37.75 C. Fry 175.00	37.75 37.67 Mrs. Burhns 312.40	38.53 38.47 T.B. Hart 317.63	38.02 38.00 W.E. Dakin 130.49	38.53 38.47 W.D. Hank 80	39.55 39.45 Od. Berger 127.50	39.45 39.35 J. Lassen 80	CO.
	6	5	4	3	2	1	John Wells 150	Anderson Estate 320					
	S.C. Foster 80	E. Hart 80	McMillan 80	Betzner Est. 150	O. Louseth 150	J.N. Hanna 80	Pete Staveland 150	John Wells 150	O. Sanders 150	H. Nelson 80	Church + Cem.		
	7	8	9	10	11	12							
	Johanna Bodding 150.10	H.A. Greenwood 150	J.S. Hart 150	R.L. McDaniel 150	Johanna Staveland 150	T.B. Collins 150	Hans Hanson 150	John Wells 150	S.B. Rank 150	W.D. Rank 150	Chris. Hoel 80		
	R.B. French 181.50	Thomas Westbrook 150	W.T. Carlton 150	T. Rowley 80	R.L. McDaniel 200	E.A. Espeland 200	A.B. Foss 150	J.R. Stead 250	Hannah Lovseth 120	O.C. Swenson 40	O.C. Moe 100		
	18	17	16	15	14	13							
	W.W. Pattee 152.10	A. Lentz 150	J.M. Thompson 150	M.G. Sadler 150	E.M. Sadler 140	W.T. Han 150	John Anderson 80	Anderson Est. 150	John Anderson 80	M. Podes 150	Anderson Est. 150		
	M.S. Gullivan 321.55	D.F. Flinn 150	J.M. Thompson 150	E.A. Sadler 150	J.M. Thompson 150	D. Paul 150	S.R. Roberts 150	Joe Anderson 150	J.P. Anderson 80	W.J. Anderson 80	C.P. Swenson 150	D.V. Kivett 240	
	19	20	21	22	23	24							
	E. Dale McKellar 139.65	D. Anderson 150	G.B. Scanlan 150	W.F. Polster Est. 150	G.B. Scanlan 144	W. Paul 320	W. Paul 320	A. Vincent 240	G.E. Green 80	A. Vincent 240	Gifford Bros. 150	S.J. Clark 80	
	G.B. Scanlan 159.65	R.D. Myers 80	G.B. Scanlan 120	J. Burgman 150	A.J. Paul 150	P.J. Chitty Est. 150	D. Shambury 150	G.E. Green 150	A. Niswander 150	Wm. Gifford 150	Wm. Gifford 150	S. Niswander 80	
	30	29	28	27	26	25							
	D.P. Morris 160.95	Conn. Estate 80	H.J. Green 150	H.J. Green 150	Past. Est. 80	R.J. Mahin 150	Hutton Est. 150	J.W. Chaney 150	J.T. Shunn 80	W. Paul 80	Williams Est. 150	Hans Moe 150	
	A. Hockell 151.30	M. Hockell 150	W.S. Taylor 150	Black Est. 80	O.W. Prather 80	G.M. Loop 150	R.J. Mahin 150	J.T. Shunn 150	Mrs. M.J. Birch 80	Big James 150	Flady 150	Hans Hanson 150	H.J. Moe 40
	31	32	33	34	35	36							
	J.H. Flinn 150.40	A.J. Loomis 150	J.W. Jones Est. 150	J.W. Me Ivin 150	G.B. Hartman 80	W. Purdy 150	J.W. Purdy 150	B.C. Davis 150	A.A. Ringer 240	Hans Hanson 150	Hans Hanson 150	Ed. Hanson 150	Henry Buer 360

MITCHELL

CO.

PRAIRIE

CLOUD

MAP OF
PRAIRIE
TOWNSHIP
 Date: 2/18/82

Township 5 South Range 6 No 7 West OF THE 6TH P.M.

BUFFALO

TWP.

WYCKSBURG TWP.

4378 R. Buncher 7876	3878 3927 C. Ely	3841 3887 J. J. Harrison 25648	3817 3815 W. M. Sluyter 25632	3813 3811 Gartner Bros 25624	3710 3750 3710 J. L. Green 25250	3670 3634 M. H. Rbe 25304	3600 3560 3558 J. F. F. 150 10708	3580 J. A. Lotspeich 25220	3520 Geo. Zimmerman 25200 D. N. Mc 25180 D. N. Mc 25160	3839 3834 W. H. Joslin 25834
6 R. F. Smith 21114 School	5 C. L. Seeley 200 Res. of E. E. Seeley	4 J. Fucey 180	3 J. Lipse 180	2 C. Hoffer 80 E. A. Bowman	1 W. Hoffer 80 E. Hoffer 80	MISSOURI PACIFIC R.R.	MISSOURI PACIFIC R.R.	MISSOURI PACIFIC R.R.	MISSOURI PACIFIC R.R.	RANDALL W. E. Soule
7 F. Fisher 34276	8 J. Cross 180	9 B. F. Ransford School 180	10 W. H. Hoffer 80 George Mallery 80	11 W. A. Shafer 180	12 A. Wildman 180	AG Smith 180	L. B. Fitch 180	G. G. Davis 180	J. K. Strand 142	W. L. South 180 J. K. Strand 182
18 J. Abbott 80 F. Berg 9498 Geo. Spielman 10938	17 W. Williams 180 Geo. Angel 80 J. A. Hughes Est 80	16 J. Nelson 180 C. Grimm 180	15 E. D. Larreau 240 Shady Nook 200	14 J. Burger 320	13 John Cordall 180	R. B. French 180	E. Durham 320			
19 W. R. Whitney 18888 A. Zimmerman 8778 B. Tullar 2372	20 F. Wagenblast 180 Geo. Angel 80 Jos. F. Bremer 80	21 N. Wagonblast 180 C. A. Shinn 180	22 W. W. Motes 180	23 G. A. Norton 180	24 R. L. Daniel 180	J. E. Trumbull 180	J. Shout 80 J. Shout 80	E. Durham 320		
30 T. A. Baldwin 16862 Church School C. Spatz Est 180	29 J. Peterson 180 Church Cemetery A. Stiley 180	28 H. Peterbough 80 McCracken 80 McCracken 80	27 J. B. Lutz 180	26 J. A. McMullan 180 School	25 J. O. Mackell 180	A. C. Gordanier 240	J. Flinn 80 School	L. M. Flinn 80 W. R. Flinn Cem.	C. C. Reynolds 180	
31 R. L. Mc Daniel 38408 J. Mitchell 18183	32 H. J. Woodrig 180 J. C. Warburton 320	33 E. P. Shinn 180 A. Peterb 80 J. C. Grelier 180	34 M. Grelier 180	35 J. Louzen-hiser 180	36 M. Frank 80	R. B. Loutzen-houser 180	H. A. Foslyn Est 180	M. Frank 180 W. R. Flinn 180	N. M. Richards 180	

MITCHELL

CO.

BROWNS CREEK TWP.

ALLEN TWP.

MAP OF
BROWN'S CREEK
 TOWNSHIP

Township 5 South Range 8 West OF THE 6TH P.M.

CALVIN										TWP.									
37.74 39.77 J. A. White 152.20	39.62 39.67 L. A. Breed 159.09	39.32 39.25 39.15 39.05 I. Neeg ASH GROVE FARM 314.80	39.29 39.28 40.42 41.05 Peterson Bros 241.38	41.14 40.14 S. D. Long 161.11	40.34 39.94 Wm. Peire 16.028	39.70 39.61 J. O. Johnson 149.31	39.23 39.14 P. V. 78.91 G. W. Taylor 50.240	39.28 39.72 39.78 D. M. Shearer 238.85	39.92 J. A. Taylor 78.03	39.92 C. A. Taylor 78.03	39.92 E. Taylor 78.03								
39.92 39.22 E. H. Cook 152.18	H. Warming E. A. Giddiger	D. Swart 160	F. C. Blacker. Dana 120	Postletch Waits 127.75	S. Parrett. 140 Schulz	C. H. Trussell 80	J. C. Schaefer 160	Mrs. E. Worrick 160	D. B. Knarr 160	H. Dye 160	39.92 C. A. Taylor 78.03								
40.10 40.15 O. C. Birdsell 120.93	W. F. Byers 160	D. Swart 160	L. M. Snow 160	G. L. Boules 80	D. L. Anderson 160	C. W. Dramm 320	J. C. Postletch Waits 320	E. D. Fisher 320	J. D. Divel 250	G. W. Angel 160	39.92 C. A. Taylor 78.03								
40.10 40.15 Fr. J. McGugin 141.83	I. Nees 160	C. B. Durant 160	W. C. Gann. Sarah 100	E. T. Jones 160	Mrs. M. Grinn. 90 W. H. Jordan 80	C. W. Dramm 320	J. C. Postletch Waits 320	Jas. Bingham 160	Irishberg 80 J. E. Fehr. 80	J. C. Perfect 160	39.92 C. A. Taylor 78.03								
40.10 40.15 L. F. Applebee 81.15	R. D. Wetstead 160	Geo. Laird (heirs) 160	J. L. Gann. 160	J. L. Gann. 80	W. H. Jordan 160	C. Gunning harm. 160	W. E. Sanders 160	J. E. Fehr. 160	Mrs. N. Christ. 80 Wm. Adowers 80	J. R. Hoffer 80	S. E. Eberhart etal 160								
40.10 40.15 R. M. Alford 81.23	G. M. Alford 160	J. L. Gann. 160	S. B. Wetstead 160	U. W. Keefer 160	A. C. Meeker 80 J. R. Jordan 80	Mrs. S. E. Magre 160	G. D. Magre 160	U. S. Gooding 160	F. B. Smith 160	G. L. Mavin 80 J. S. Wolfe 80	Wm. Adowers 80 A. Mowbray 80								
40.10 40.15 L. Birdsell 162.31	M. Birdsell 160	N. R. Topfey. 160	Wm. Ben. 80 L. C. Boules 110	H. B. Boules 240	J. H. Jenhurs 160	Geo. Treffer. 160	M. L. Eychner 80 G. B. Alford 80	W. E. Haggard 160	Mrs. D. D. Eychner 80 C. Eychner 80	G. W. Angel 160	40.10 40.15 C. A. Taylor 78.03								
40.10 40.15 John. Riley 161.77	A. J. Thompson 160	Laura Munk 80 W. J. Munk. 80	Wm. Ben. 80 L. C. Boules 110	H. B. Boules 240	J. C. Schaefer 160	F. M. Halloway 160	J. Wagner 160	Geo. S. Eychner 160	F. B. Smith 160	J. Pyle 160	F. Berg 160								
40.10 40.15 L. Peterson 81.23	R. M. Alford 80 Bert Jones 80	J. D. Brum. 120	H. G. Loucks 120	L. Lontem. nizer 80 Mrs. A. J. King 80	A. C. Brasmith 80 B. W. Brasmith 80	W. G. Howell 160	John. Wagner 160	Wm. Wolfe 320	J. C. Smith 160	Wm. Wolfe 320	C. L. Angle 160								
40.10 40.15 H. Krier 162.32	J. T. Clark 160	J. M. Boone 160	D. C. Blacker. 160	Crohe Est. 159	T. H. Griffin. 160	H. Dible. 160	Lewis. Schaefer. 160	D. J. Matter 320	J. C. Schaefer 160	J. C. Schaefer 160	W. S. Spats. 160								
40.10 40.15 J. G. King 162.82	S. B. Overholt 160	G. R. Colburn 80 A. M. Croft 80	W. W. Bell 240	J. L. Anderson 80 G. W. Snider 80	J. Curtis 320	Witt 80 H. A. Metcalf 160	A. S. Clelland 160	D. E. Krupp 160	Chas. White 160	J. H. Widrig 160	M. Manheus. on 160								
40.10 40.15 N. R. Topfey. 80	J. B. Howe 160	A. Lowell 320	W. H. Harrison 80 Jones 80	H. F. Hosler. 160	H. A. Metcalf 160	A. S. Clelland 160	D. E. Krupp 160	Chas. White 160	W. H. Smith 160	O. P. Bourben 160	40.10 40.15 C. A. Taylor 78.03								

TWP.

TWP.

ATHENS

PRAIRIE

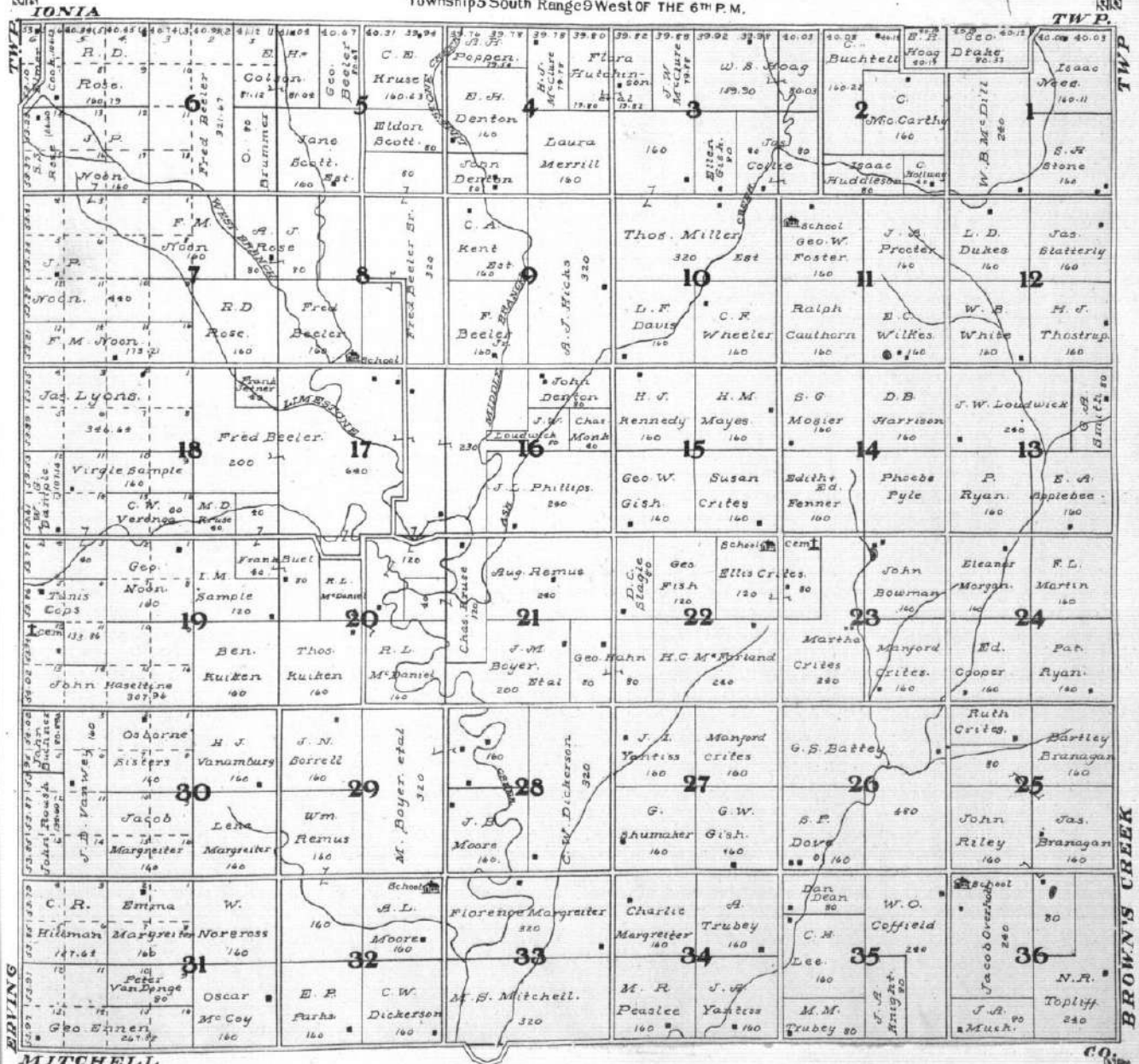
MITCHELL

CO.



MAP OF
ATHENS
TOWNSHIP
Scale 1 inch to 1 mile

Township 5 South Range 9 West OF THE 6TH P.M.



EDWING
MITCHELL

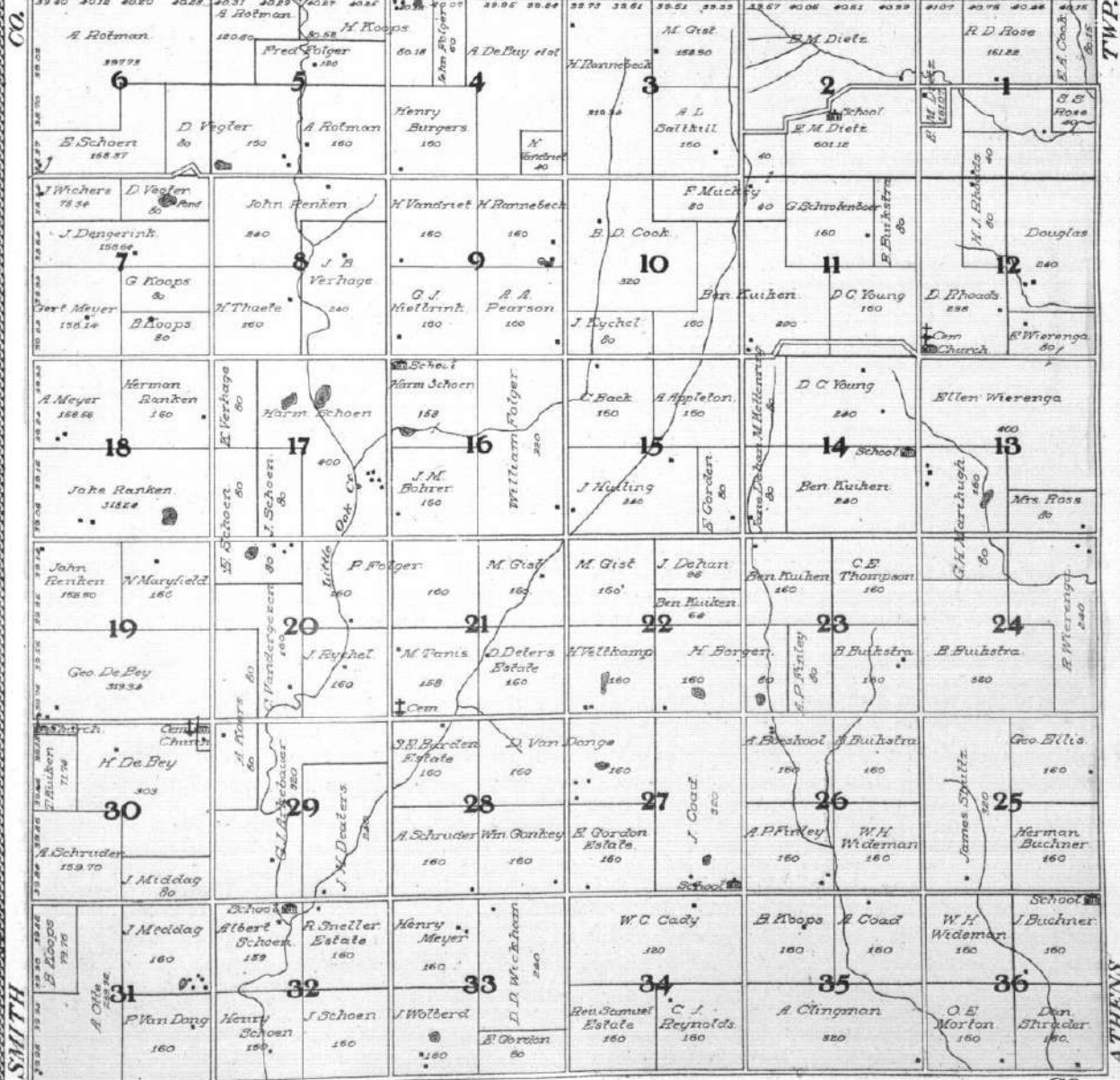
BROWN'S CREEK

MAP OF
ERVING
TOWNSHIP

Township 5 South Range 10 West of THE 6TH P.M.

ODESSA

TWP



OSBORN CO. MITCHELL

CO.



JEWELL CITY

BUFFALO TWP.
Scale - 100 ft. to one inch.
W. F. McDaniel

