

NFC 18 1986
Inv. 12056

JACKSON





HIGHLAND	WALNUT	HARRISON	MONTANA	JACKSON
WHITE MOUND	BURR OAK	HOLMWOOD	RICHLAND	SINCLAIR
ESBON	LIMESTONE	CENTER	WASHINGTON	GRANT
ODESSA	IONIA	CALVIN	BUFFALO	VICKSBURG
ERVING	ATHENS	BROWN'S CREEK	PRAIRIE	ALLEN

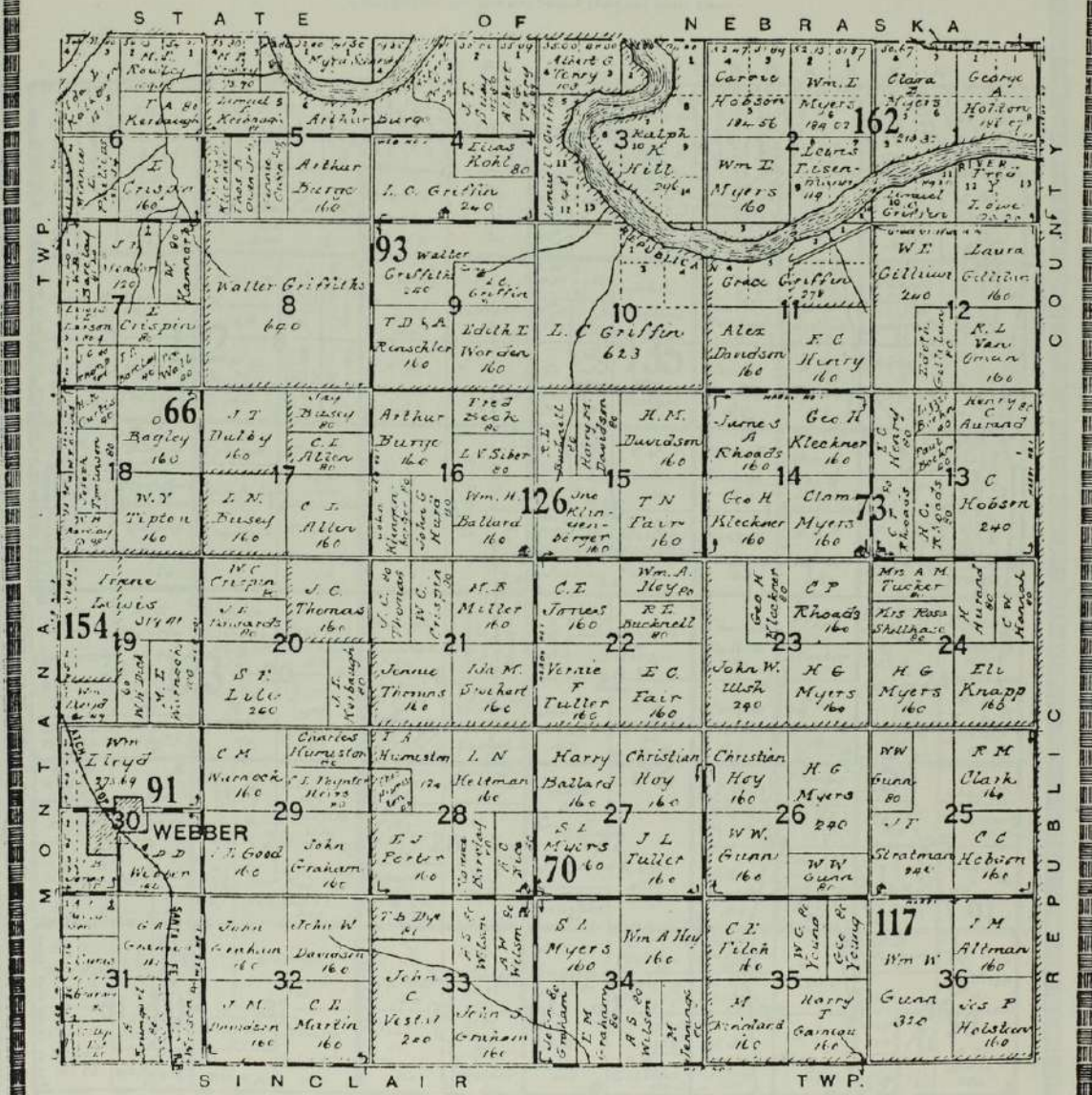


JACKSON

 TOWNSHIP

JEWELL COUNTY, KANSAS
Township 1 South, Range 6 West of 6th P. M.

Rural Routes Shown thus:  Schools Shown thus: 
 Churches Shown thus:  Cemeteries Shown thus: 
 School Districts are shown by Shaded Lines and Heavy Figures






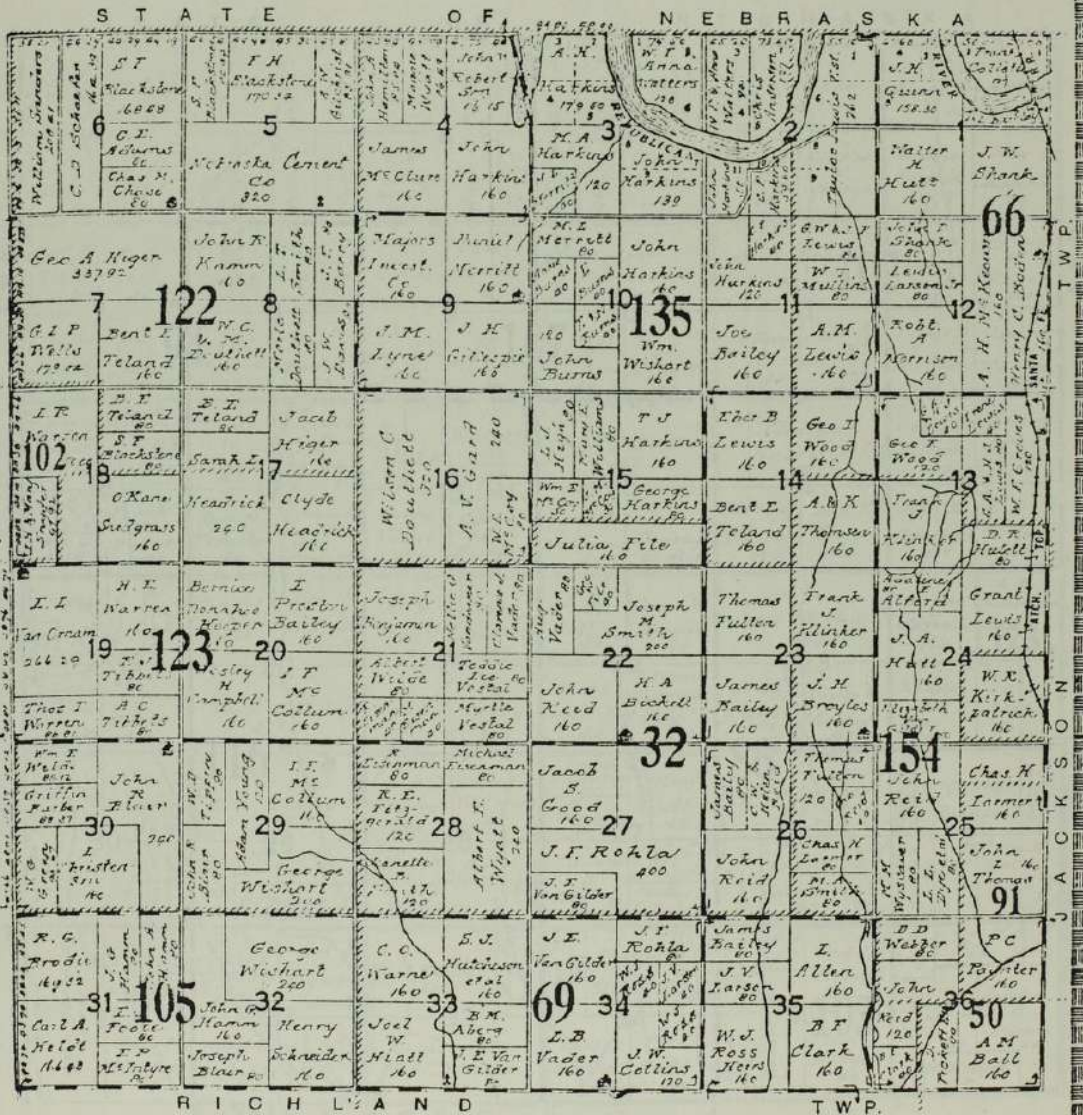
MONTANA

TOWNSHIP

JEWELL COUNTY, KANSAS

Township 1 South, Range 7 West of 6th P. M.

Rural Routes Shown thus: — — — Schools Shown thus: 
 Churches Shown thus:  Cemeteries Shown thus: 
 School Districts are shown by Shaded Lines and Heavy Hinters






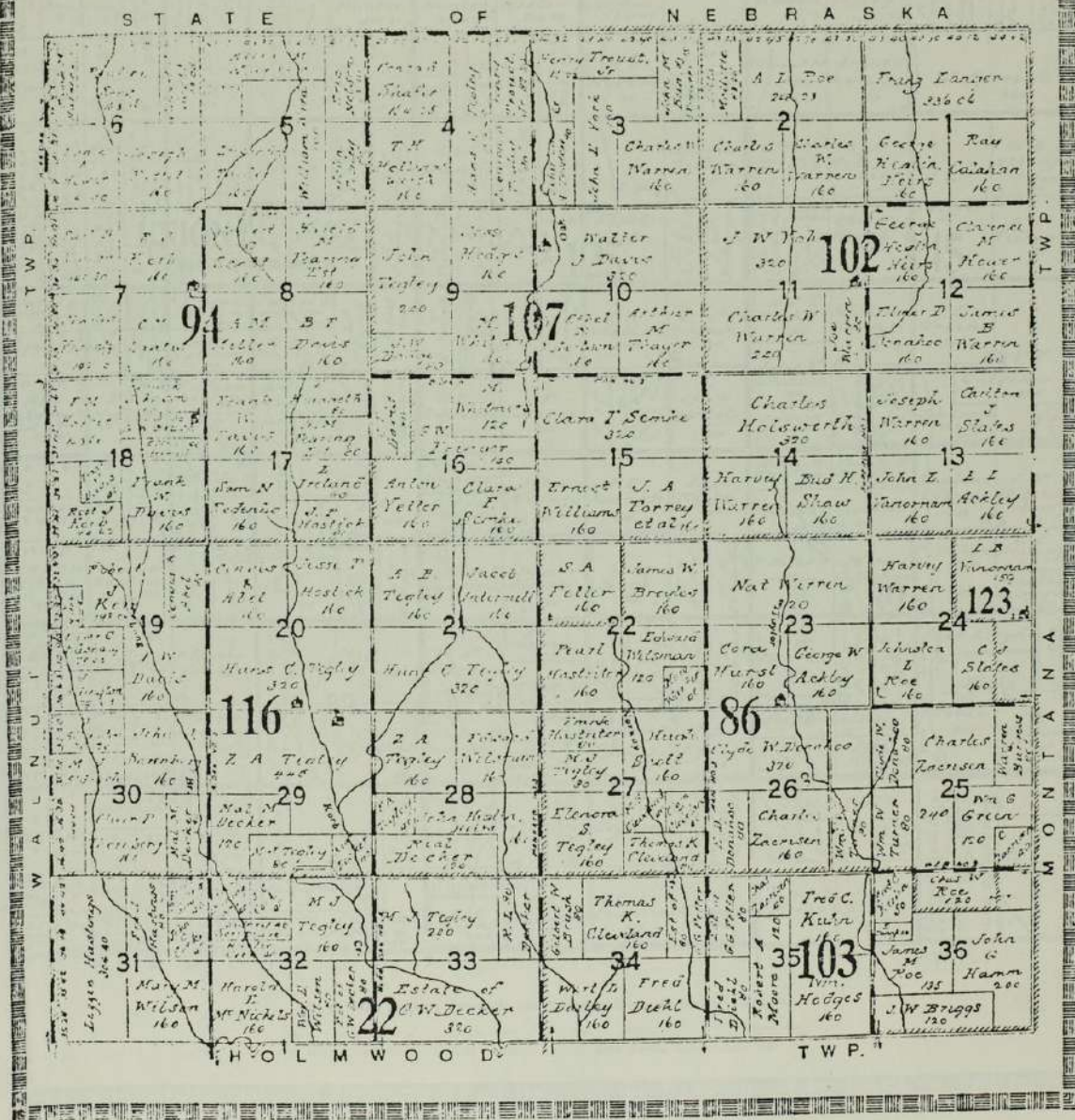
HARRISON

TOWNSHIP

DEWITT COUNTY, KANSAS




Township 1 South, Range 8 West of 6th P. M.

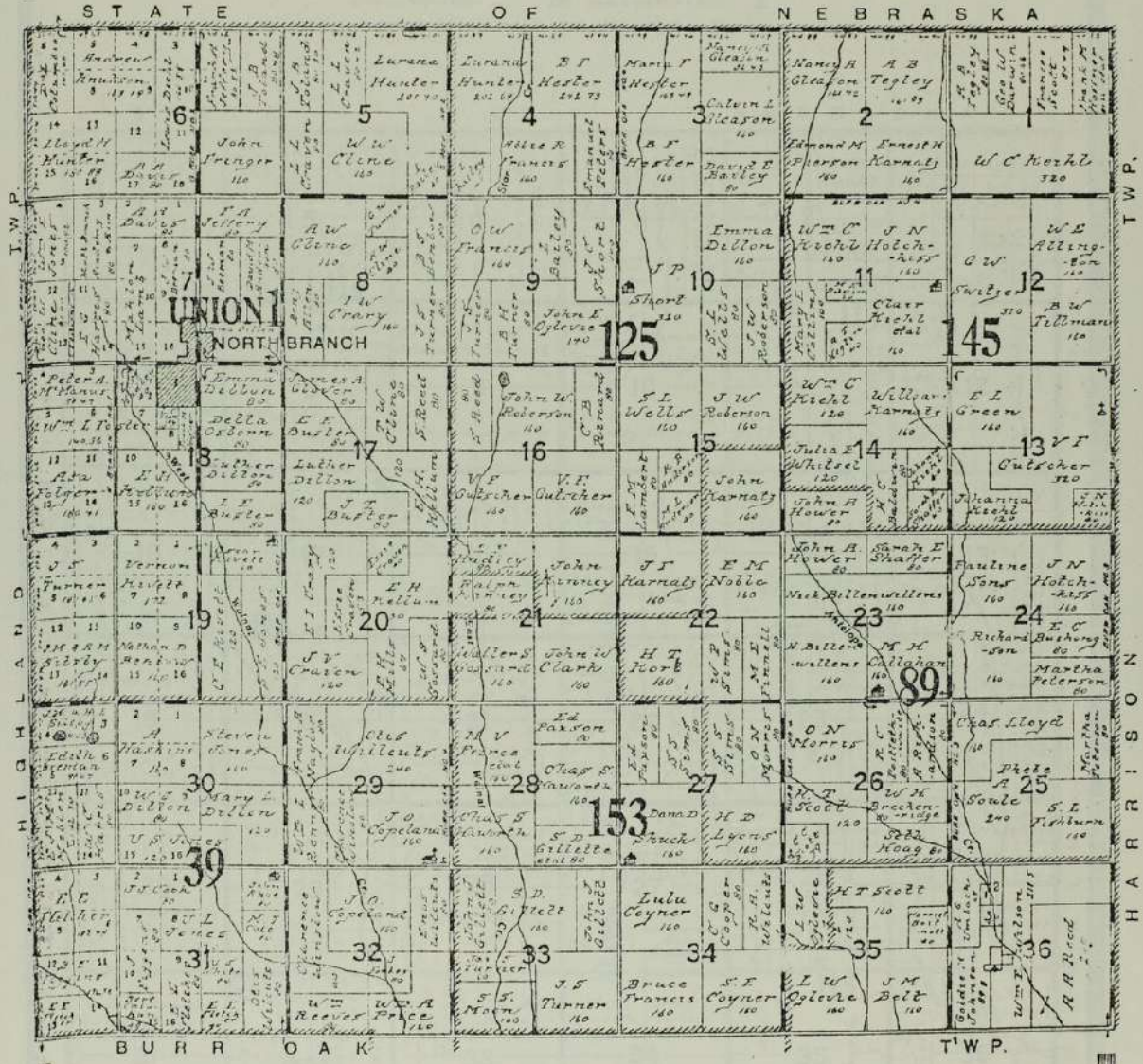
Rail Routes Shown Thus: ---
 Churches Shown Thus: 
 Schools Shown Thus: 
 Cemeteries Shown Thus: 
 School Districts are shown by Staked Lines and Heavy Figures



MAP OF WALNUT TOWNSHIP

Scale: 1 1/2 Inches to 1 Mile.
JEWELL COUNTY, KANSAS
Township 1 South, Range 9 West of 6th P. M.

Rural Routes Shown thus: ——— Schools Shown thus: 
Churches Shown thus:  Cemeteries Shown thus: 
School Districts are shown by Shaded Lines and Heavy Figures






List of Small Property Owners in this Township Shown on Map by Numbers.

No.	Name	Acres	Sec.	No.	Name	Acres	Sec.
1	Charles Karnatz	19	36	2	Edna W. Nowlin	10	33
2	Pauline Sims	19	36	4	John Nowlin	150	38

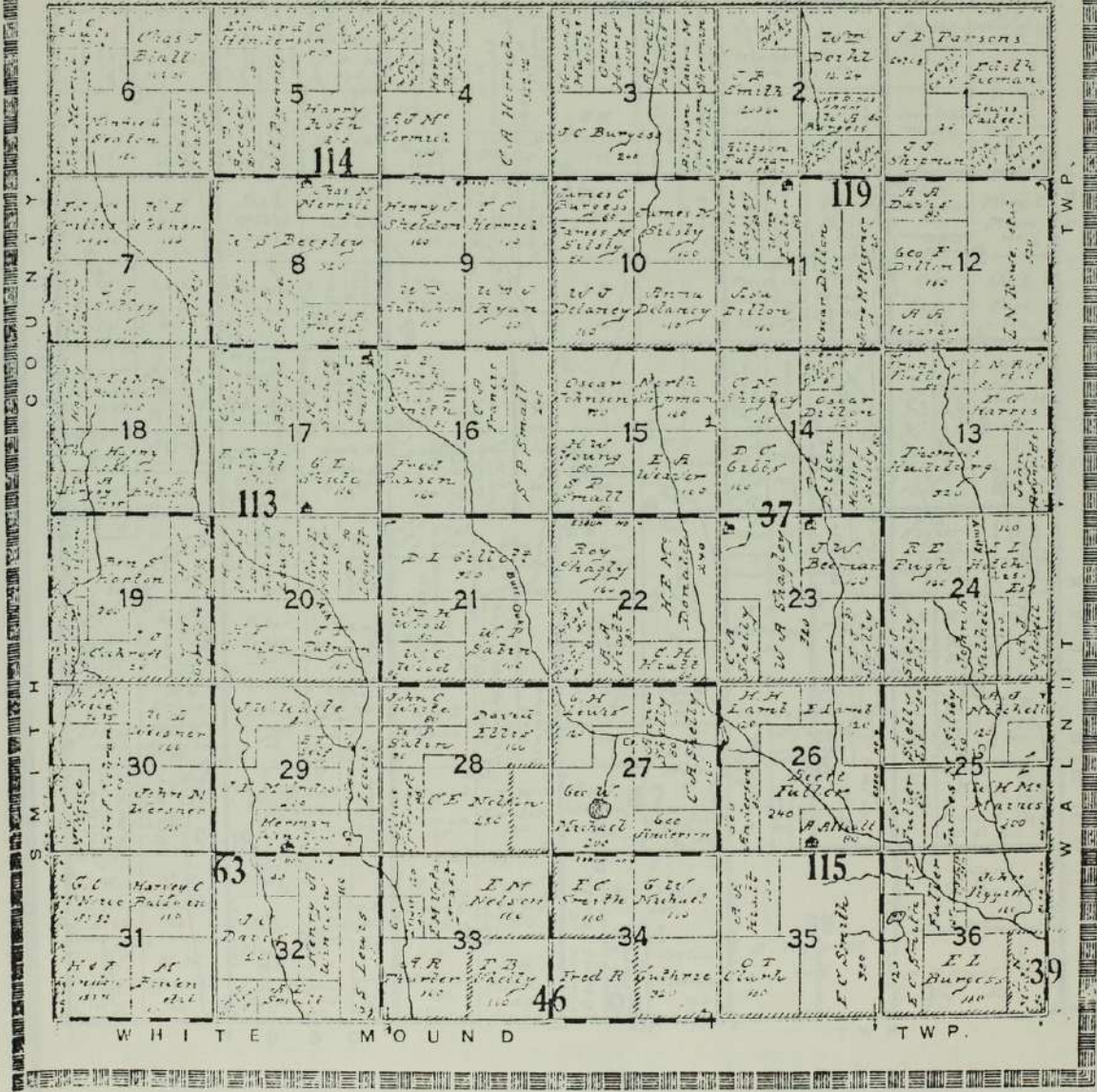
HIGHLAND

TOWNSHIP




HOWELL COUNTY, KANSAS
Township 1 South, Range 10 West of 6th P. M.

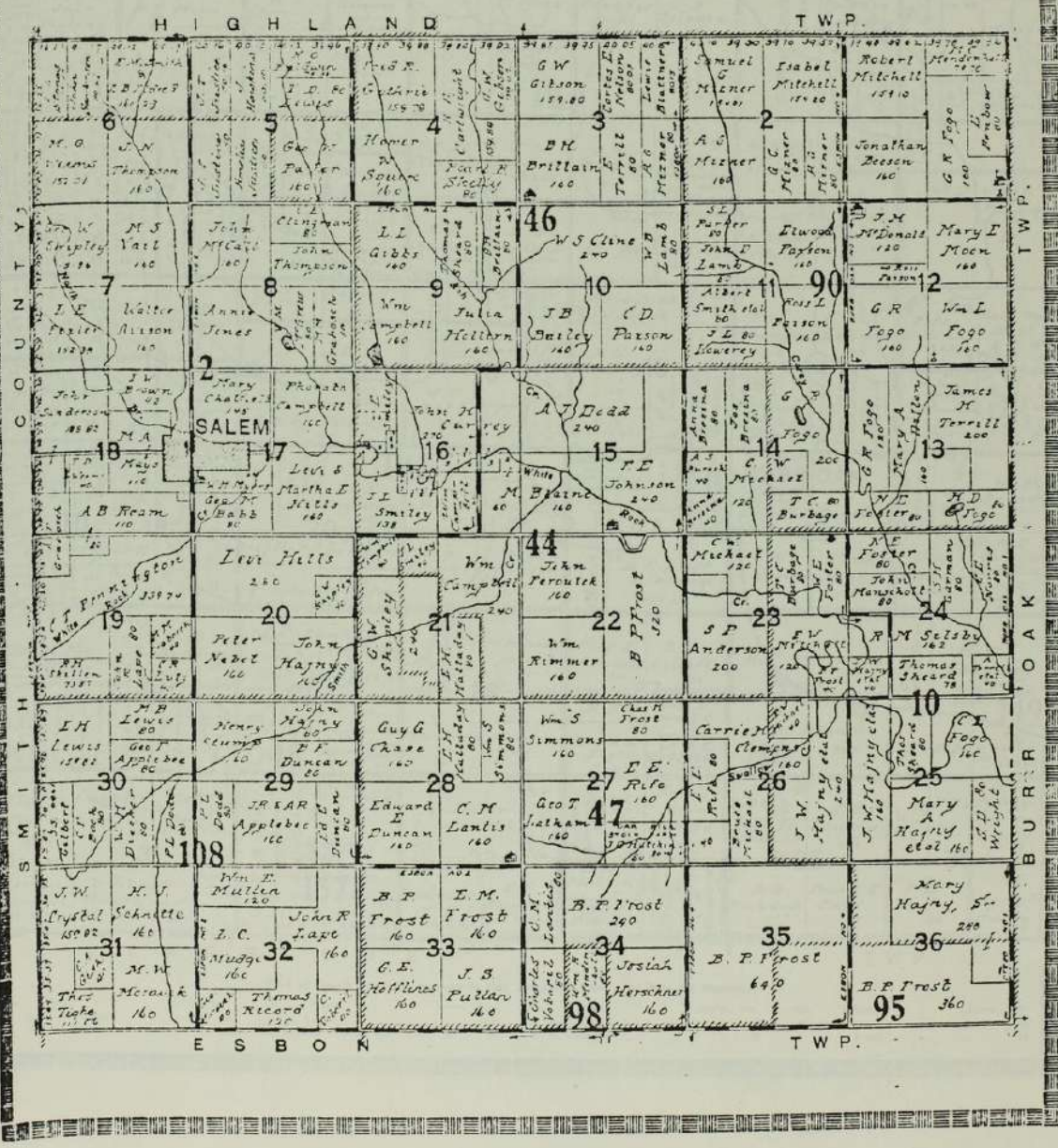
Road Routes Shown thus: - - - Schools Shown thus: 
 Churches Shown thus:  Cemeteries Shown thus: 
 School Districts are shown by Shaded Lines and Heavy Figures

STATE OF NEBRASKA



SEAL OF
WHITE MOUND
 TOWNSHIP
 JEWELL COUNTY, KANSAS
 Township 2 South, Range 10 West of 6th P. M.

Rural Routes Shown thus: --- Schools Shown thus: 
 Churches Shown thus:  Cemeteries Shown thus: 
 School Districts are shown by Shaded Lines and Heavy Lines



MAP OF BURR OAK TOWNSHIP

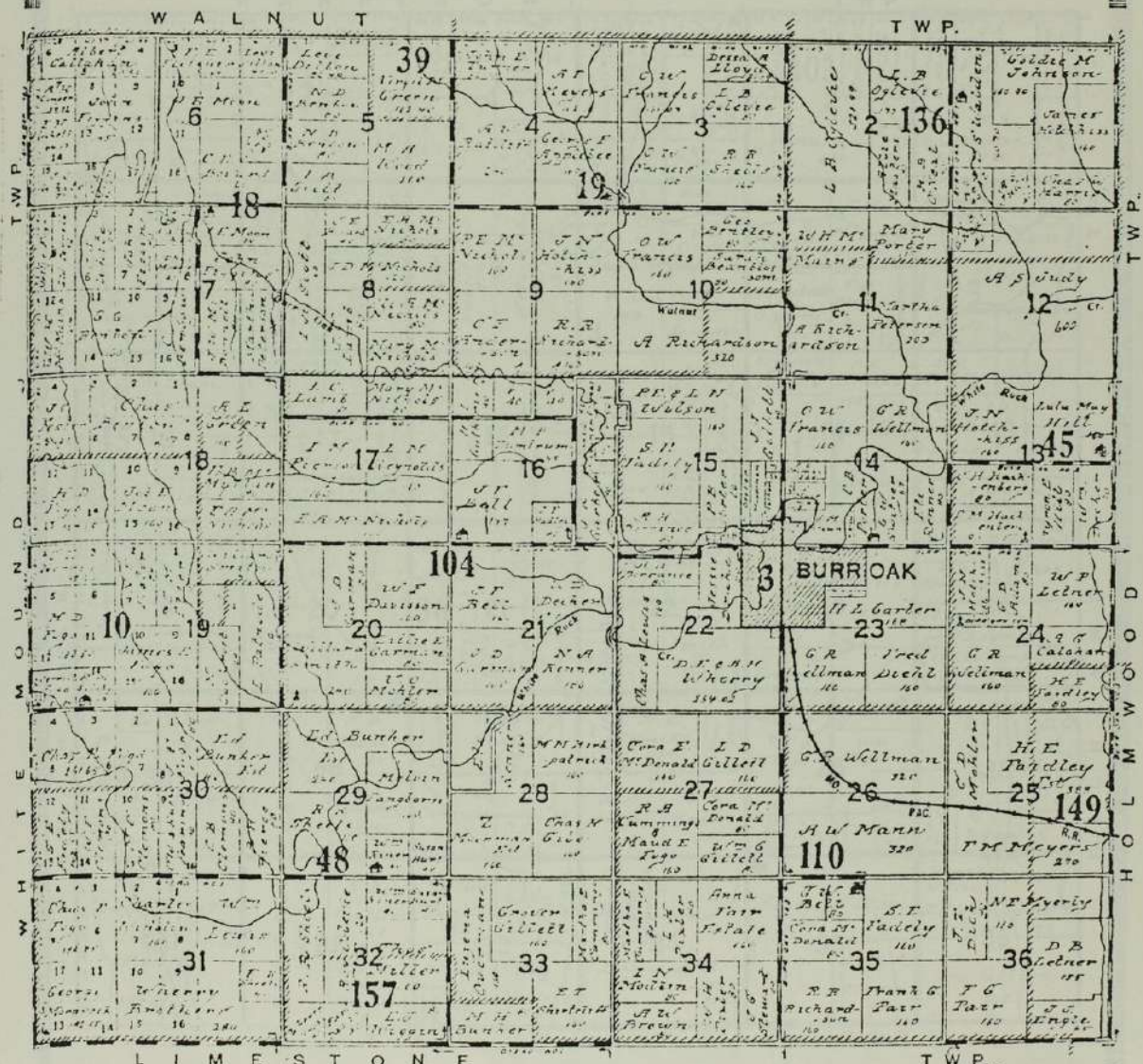
JEWELL COUNTY, KANAS

Township 2 South, Range 9 West of 6th P. M.

Scale: 1 1/2 Inch to 1 Mile

School Districts are shown by Shaded Lines and Heavy Figures

Rural Routes Shown thus: ---
Churches Shown thus: Schools Shown thus:
Cemeteries Shown thus:



List of Small Property Owners in this Township Shown on Map by Numbers.

No.	Name	Acre.	No.	Name	Acre.	No.	Name	Acre.
1	M. J. Washburn	11.90	8	H. Doster	15	14	T. D. F. H.	15
2	B. Ford	14	11	L. Smith	11	12	G. S. Cameron	12
							R. M. A. Wood	15



HOLMWOOD

 TOWNSHIP
 Scale: 1 1/2 inch to 1 Mile

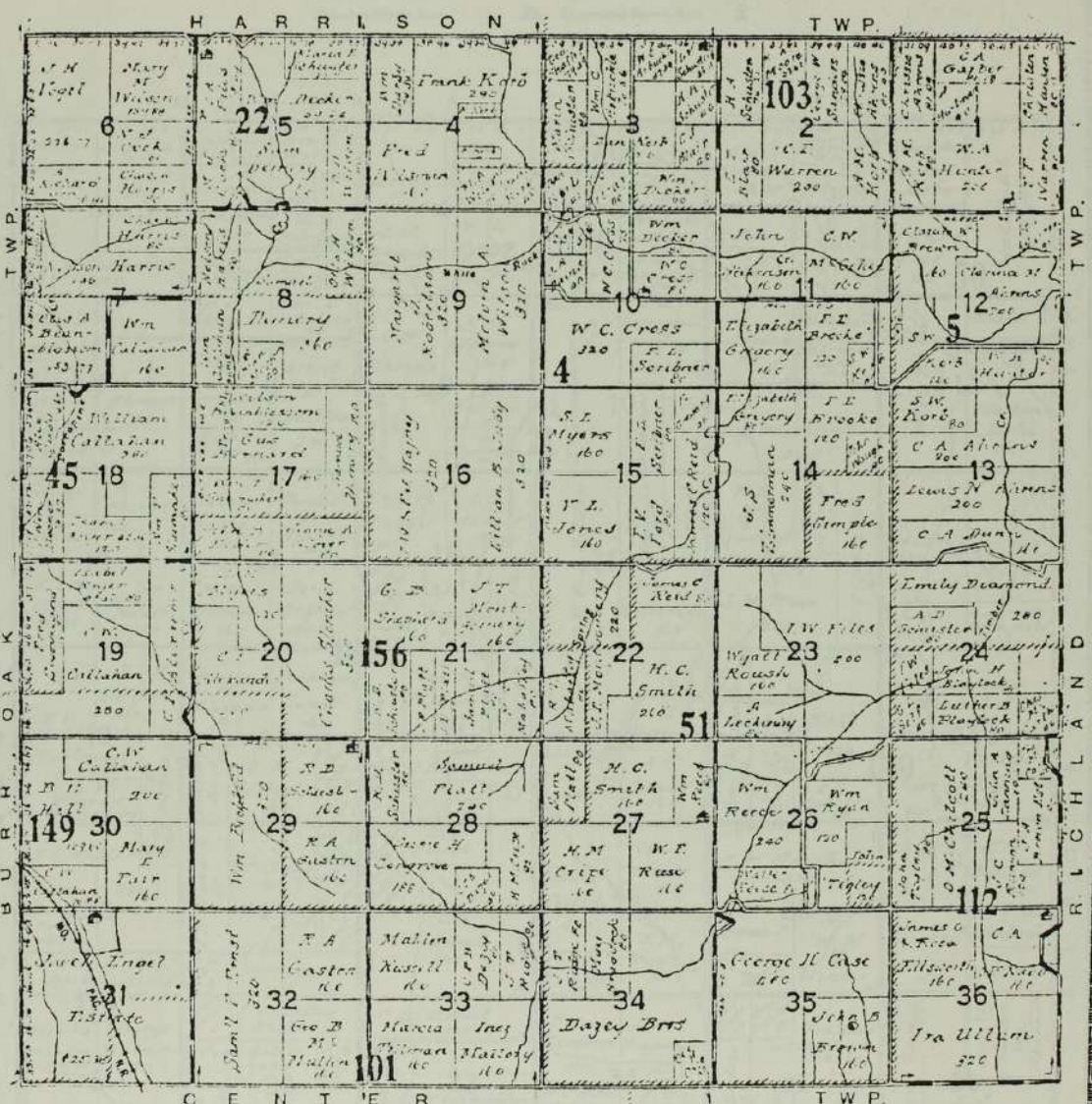
 JEWELL COUNTY, KANSAS

 Township 2 South, Range 8 West of 6th P. M.

Rural Routes Shown thus: Schools Shown thus:

 Churches Shown thus: Cemeteries Shown thus:

 School Districts are shown by Shaded Lines and Heavy Figures






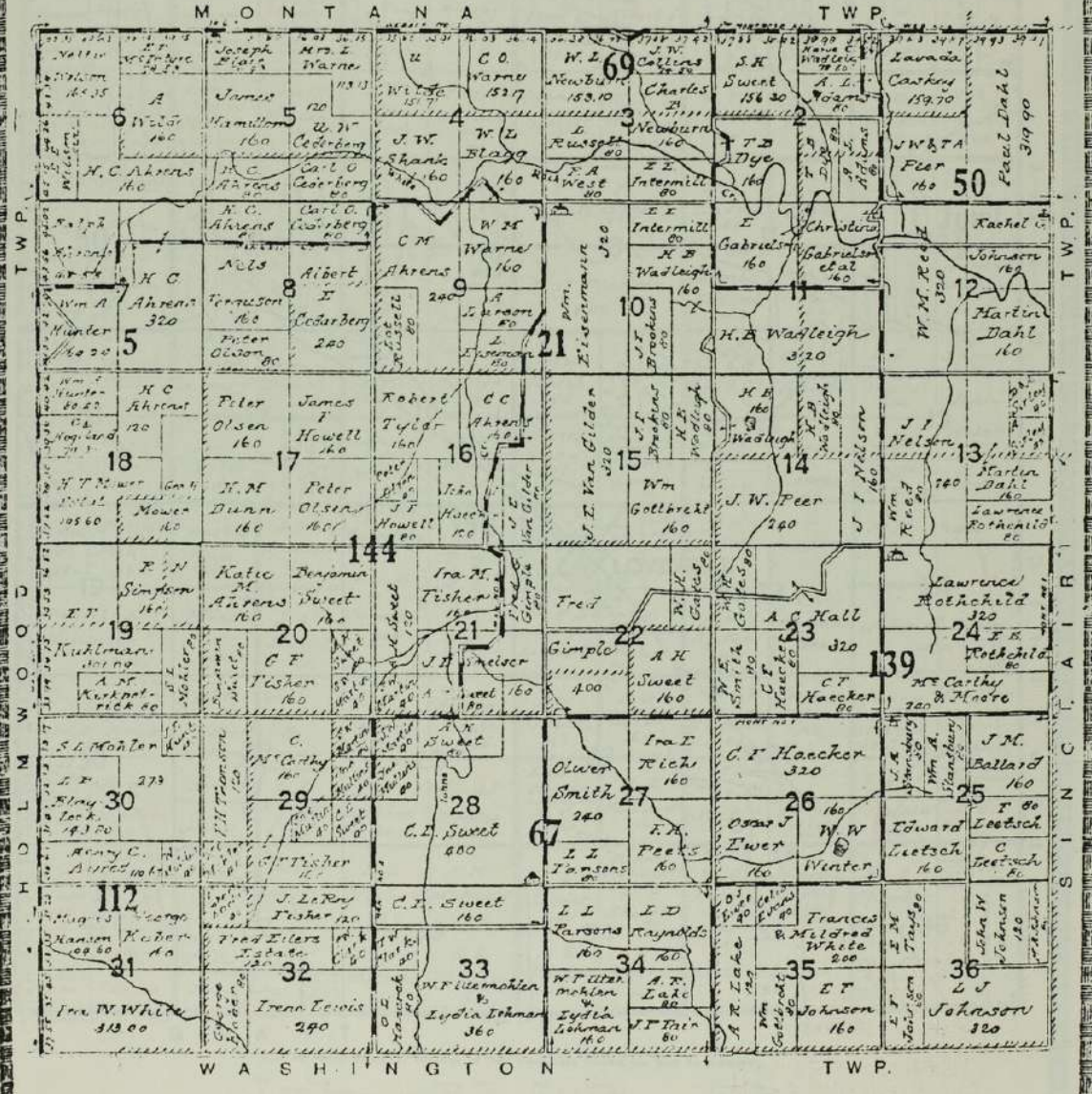
List of Small Property Owners in this Township Shown on Map by Numbers.

No.	Name	Acres	No.	Name	Acres
1	Chas. C. White	250	5	H. M. Dowling Estate	250
2	A. J. Hill	15	6	Robert J. Booth	5
3	B. & J. A. Ferry	15			



MAP OF
RICHLAND
 TOWNSHIP
 JEWELL COUNTY, KANSAS
 Township 2 South, Range 7 West of 6th P. M.

Rural Routes Shown thus: ——— Schools Shown thus: 
 Churches Shown thus:  Cemeteries Shown thus: 
 School Districts are shown by Shaded Lines and Heavy Figures

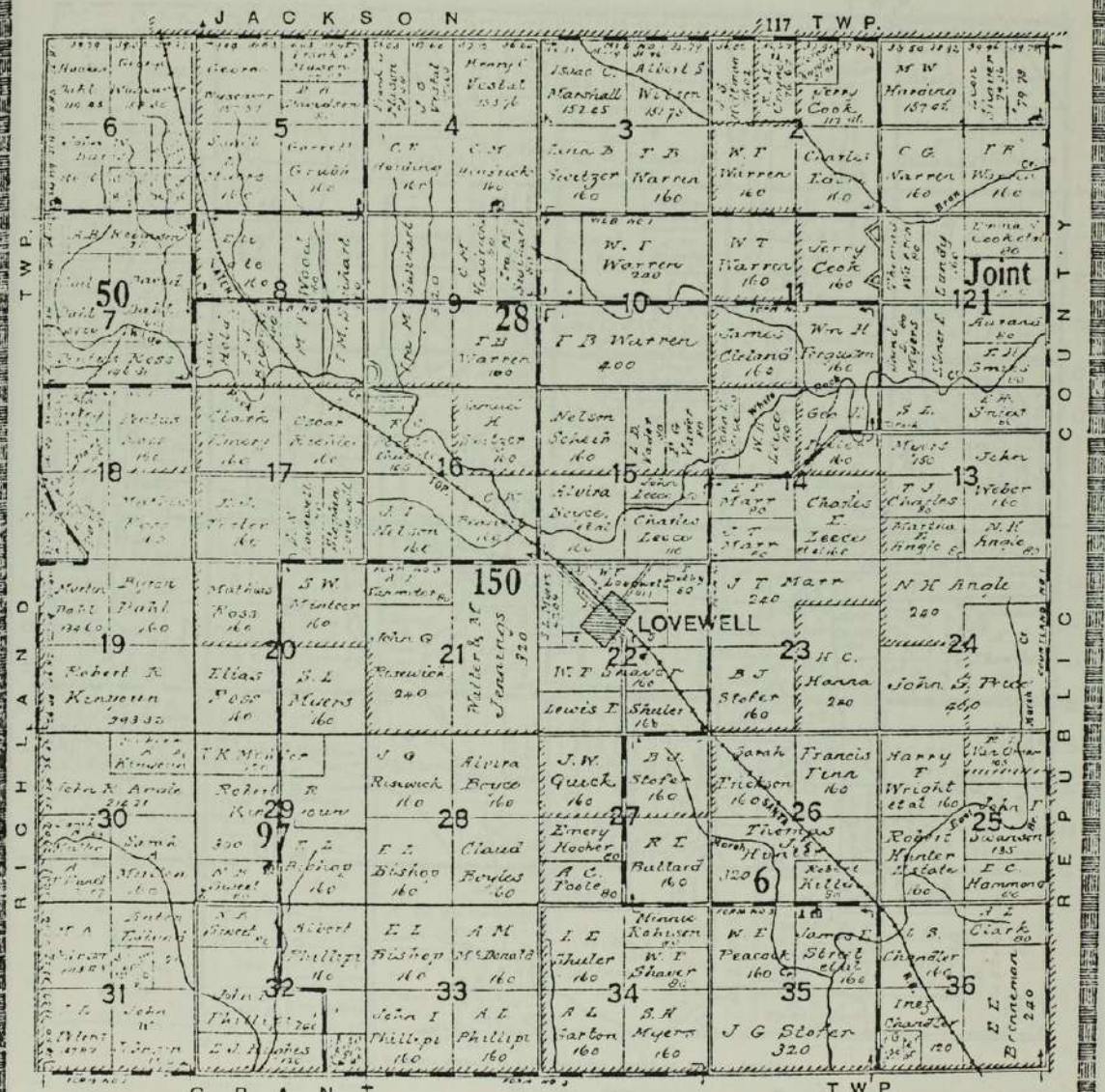


SINCLAIR

 TOWNSHIP

JEWELL COUNTY, KANSAS
 Township 2 South, Range 6 West of 6th P. M.

Rural Routes Shown thus: Schools Shown thus:
 Churches Shown thus: Cemeteries Shown thus:
 School Districts are shown by Shaded Lines and Heavy Figures






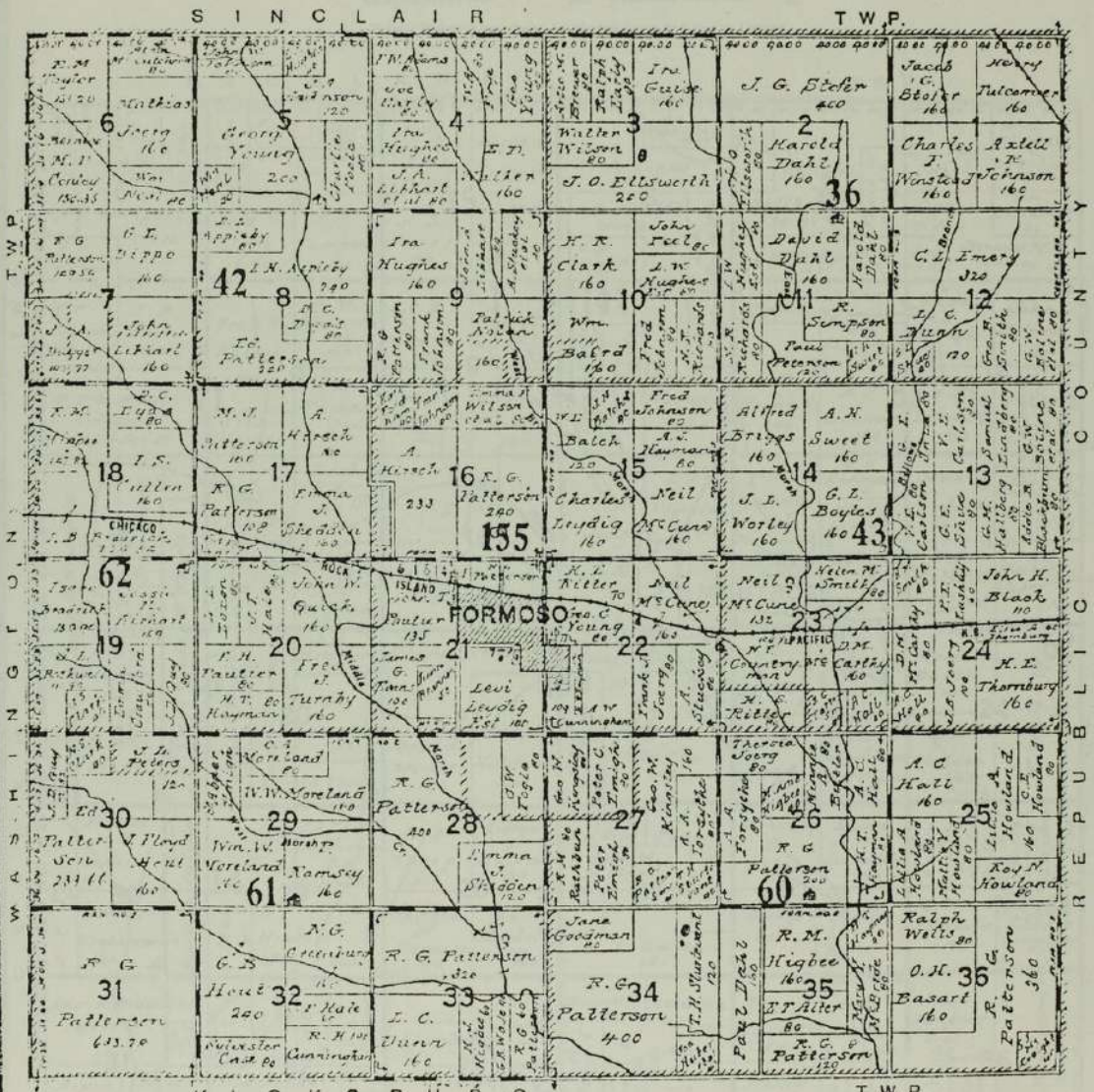
List of Small Property Owners in this Township Shown on Map by Numbers.

No.	Name	Acres	No.	Name	Acres
1	Alvin Taylor	450	4	E. C. Stoker	16
2	H. J. Stoker	16	5	A. C. & J. A. Stoker	24.9
3	Allen C. W. Griffiths	16			



TOWNSHIP OF GRANT
 JEWELL COUNTY, KANSAS
 Township 3 South, Range 6 West of 6th P. M.

Rural Routes Shown thus: --- Schools Shown thus: 
 Churches Shown thus:  Cemeteries Shown thus: 
 School Districts are shown by Shaded Lines and Heavy Figures







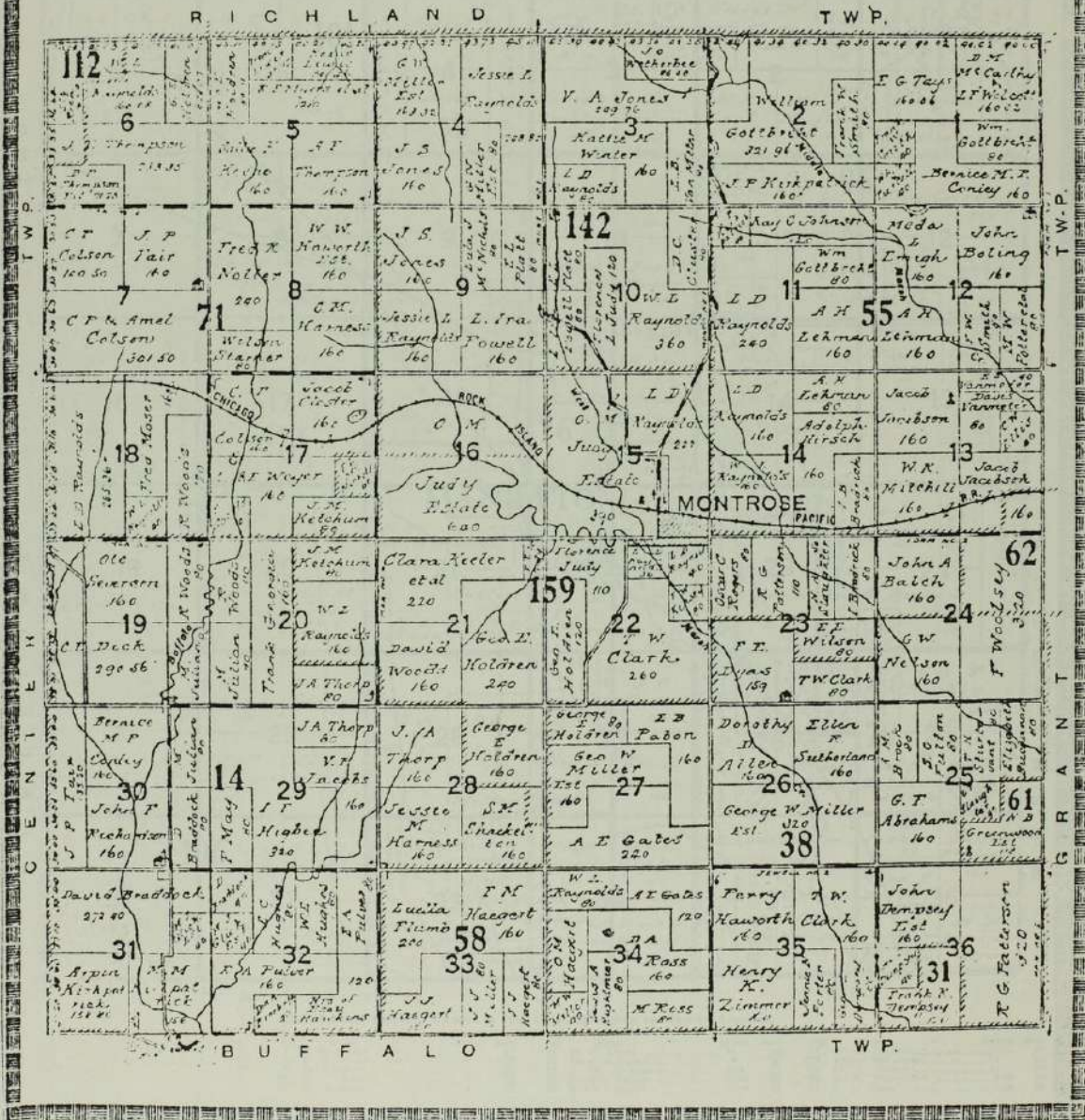
List of Small Property Owners in this Township Shown on Map by Numbers.

No.	Name	Acres	No.	Name	Acres	No.	Name	Acres
1	C. L. Abraham	21	5	E. M. Hyatt	21	12	G. O. E. Lehman	5
2	Flora Gribble	21	6	F. S. Lyons	21	13	R. M. Hibber	5
3	R. C.	21	7	J. A.	21	14	R. E. Patten	5.9
4	John Johnson	21	8	H. K.	21			







WASHINGTON
 TOWNSHIP
 JEWELL COUNTY, KANSAS
 Scale: 1/4 inch to 1 Mile
 Township 3 South, Range 7 West of 6th P. M.

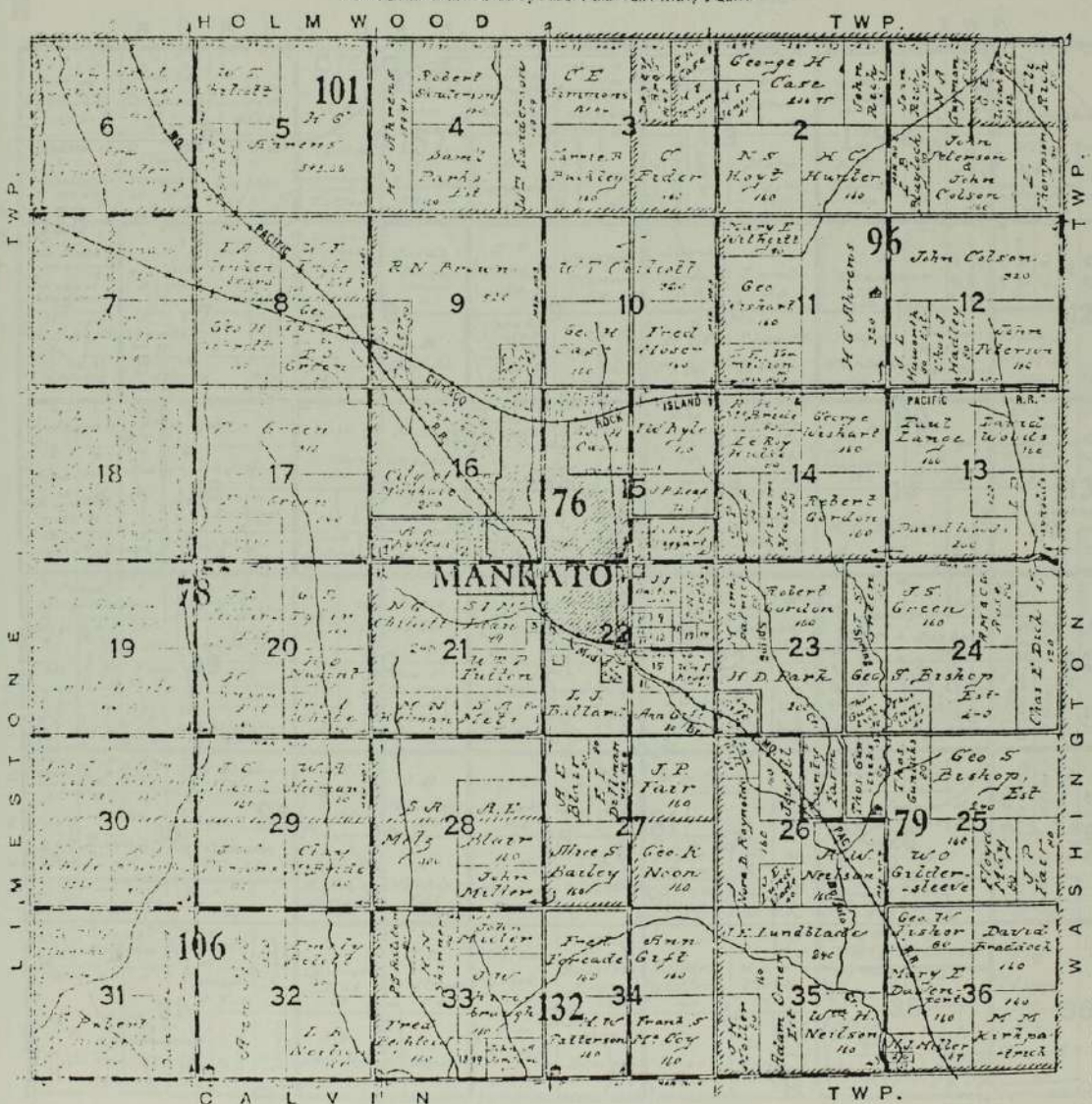
Rural Routes Shown thus:  Schools Shown thus: 
 Churches Shown thus:  Cemeteries Shown thus: 
 School Districts are shown by Shaded Lines and Heavy Figures





MAP OF
CENTER
TOWNSHIP
 Scale: 1 1/2 inches to 1 Mile.
 JEWELL COUNTY, KANSAS
 Township 3 South, Range 8 West of 6th P. M.


Rural Routes Shown thus:  Schools Shown thus: 
 Churches Shown thus:  Cemeteries Shown thus: 
 School Districts are shown by Shaded Lines and Heavy Figures



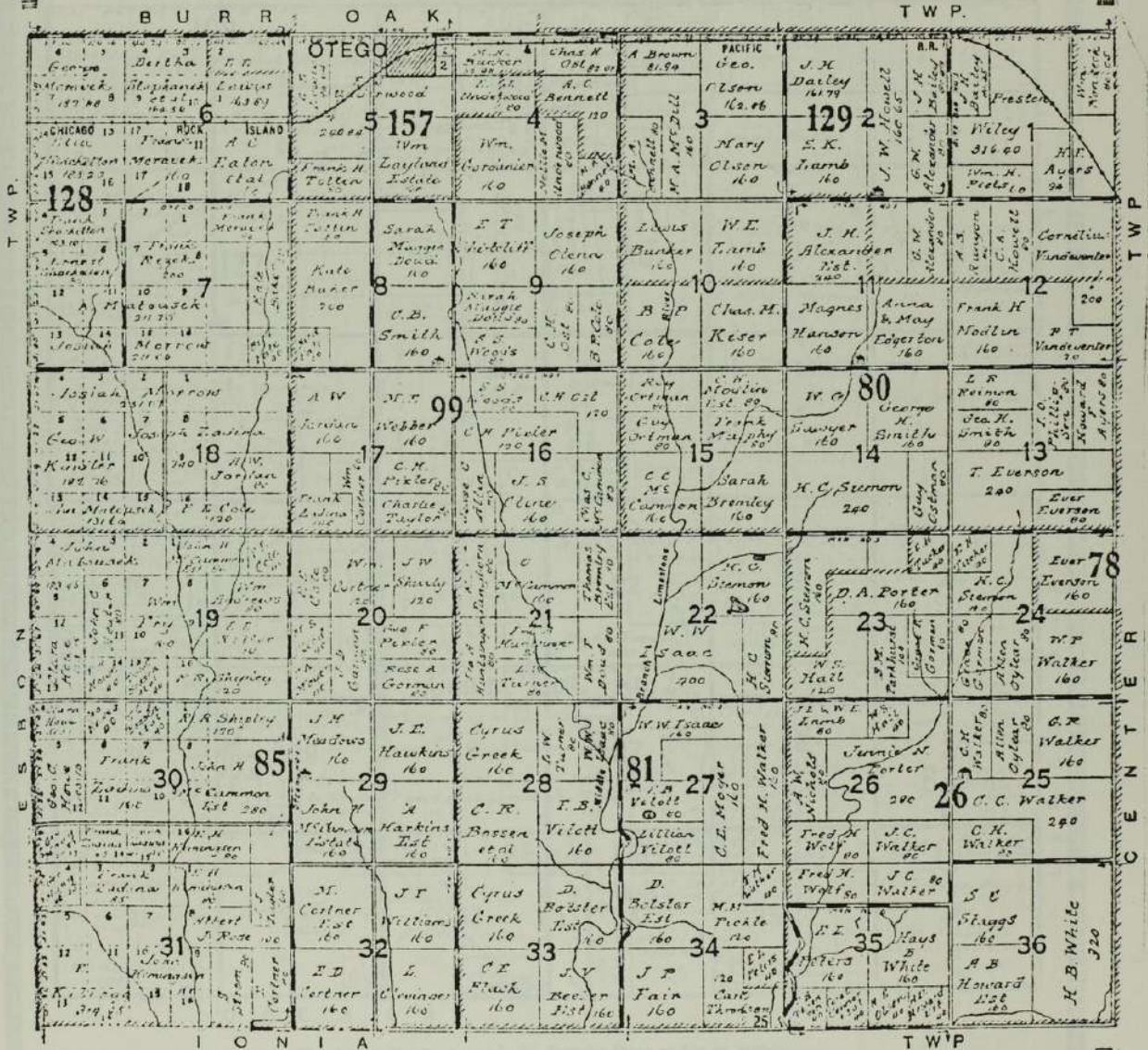
KANSAS STATE HISTORICAL SOCIETY
 PROPERTY NUMBER 1600.

List of Small Property Owners in this Township Shown on Map by Numbers.

No.	Name	Acres	No.	Name	Acres
1	E. P. Huber	10	13	H. C. Ayres	11
2	H. J. Coates, Est	4	14	Fred. Notardy	4
3	W. Caldwell	10	15	J. H. Alexander	11.5
4	C. A. Jordan	5	16	Orlando Elliott	22.5
5	G. M. Egan	4	17	New's Church	22.5
6			18	W. E. Cottrell	11.5
7			19	Elmer Kistner	11
8			20	H. A. Miller	11
9			21	M. D. Patterson	7.50
10			22	J. L. Zipse	5.00



Rural Routes Shown thus: Schools Shown thus:
 Churches Shown thus: Cemeteries Shown thus:
 School Districts are shown by Shaded Lines and Heavy Figures



List of Small Property Owners in this Township Shown on Map by Numbers.




No.	Name	Acres	No.	Name	Acres	No.	Name	Acres
1	2	3
4	5	6
7	8	9
10	11	12
13	14	15
16	17	18
19	20	21
22	23	24
25	26	27
28	29	30
31	32	33
34	35	36

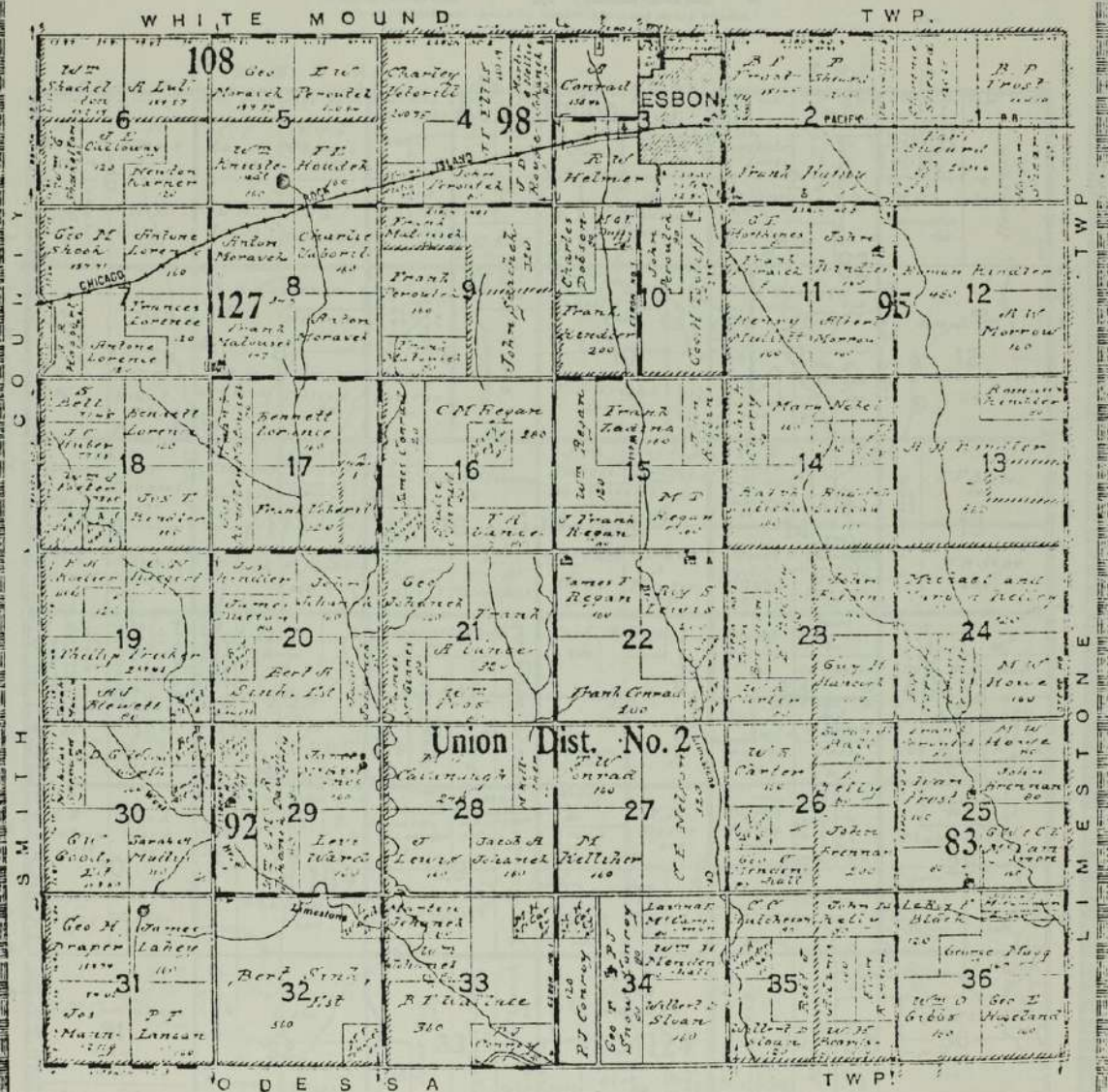


ESBON

 TOWNSHIP

JEWELL COUNTY, KANSAS
 Township 3 South, Range 10 West of 6th P. M.

Rural Routes Shown thus: --- Schools Shown thus: 
 Churches Shown thus:  Cemeteries Shown thus: 
 School Districts are shown by Shaded Lines and Heavy Figures






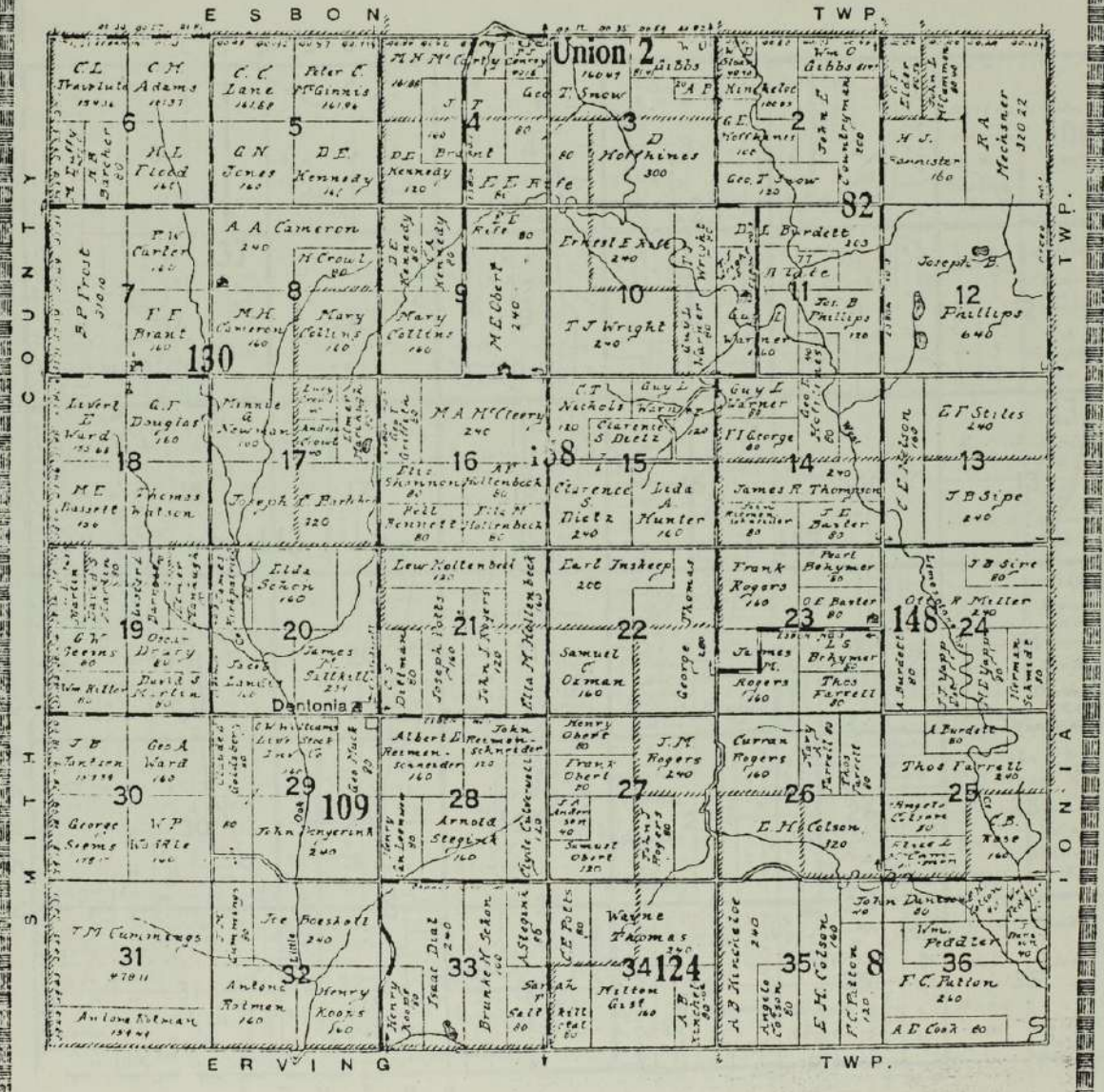
List of Small Property Owners in this Township Shown on Map by Numbers.

No.	Name	Acres	No.	Name	Acres
1	E. L. Stokes	2 3/4	3	C. E. Nelson	19 2/3
2	M. D. Patton	1 3/4	4	Charles McCreath	10



ODESSA
 TOWNSHIP
 JEWELL COUNTY, KANSAS
 Township 4 South, Range 10 West of 6th P. M.
 Scale: 1 1/2 Inches to 1 Mile.

Rail: Routes Shown thus: ———— Schools Shown thus: 
 Churches Shown thus:  Cemeteries Shown thus: 
 School Districts are shown by Shaded Lines and Heavy Figures






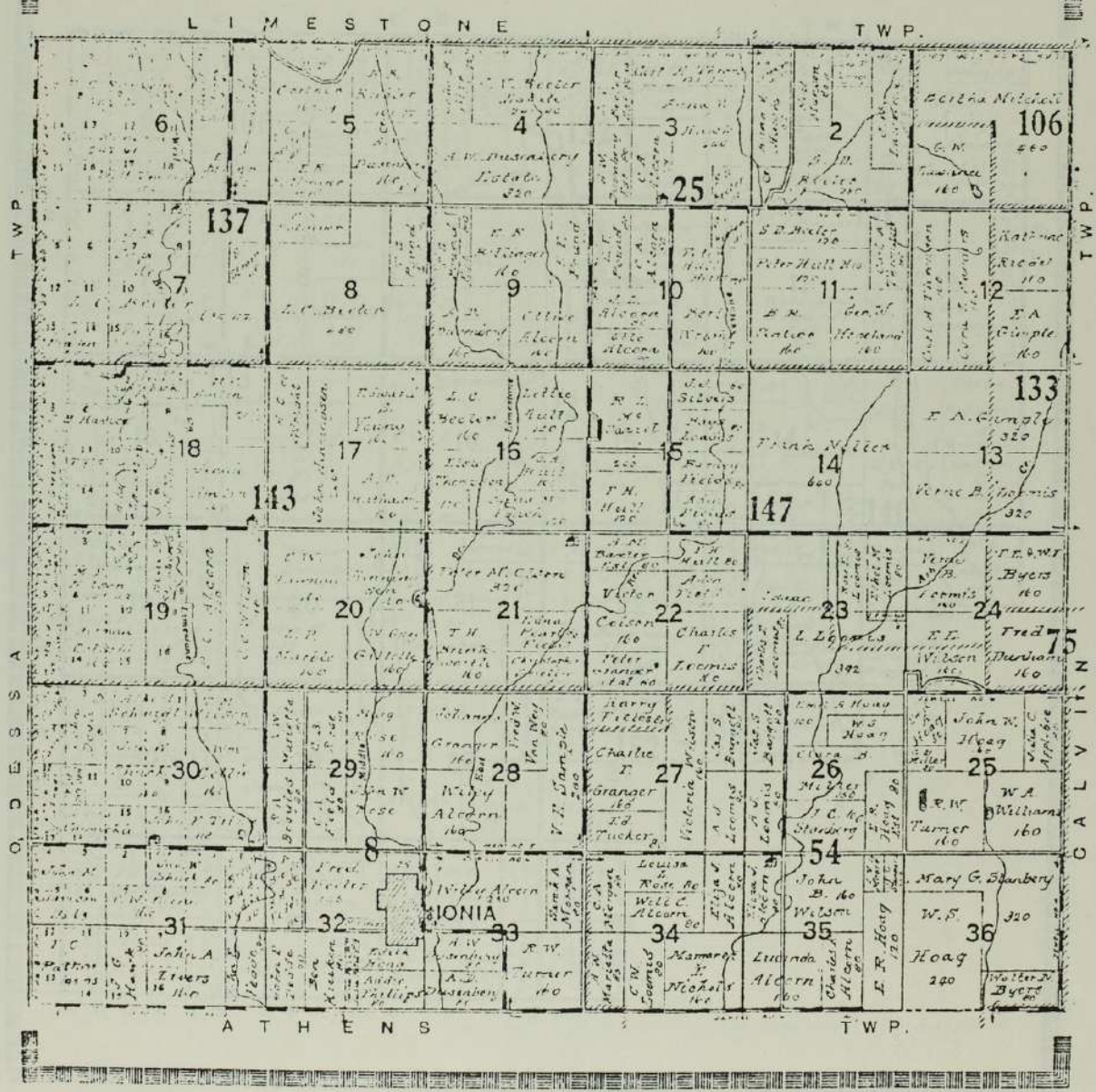
IONIA

TOWNSHIP
JEWELL COUNTY, KANSAS

Scale: 1/2 Inch to 1 Mile

Township 1 South, Range 9 West of 6th P. M.

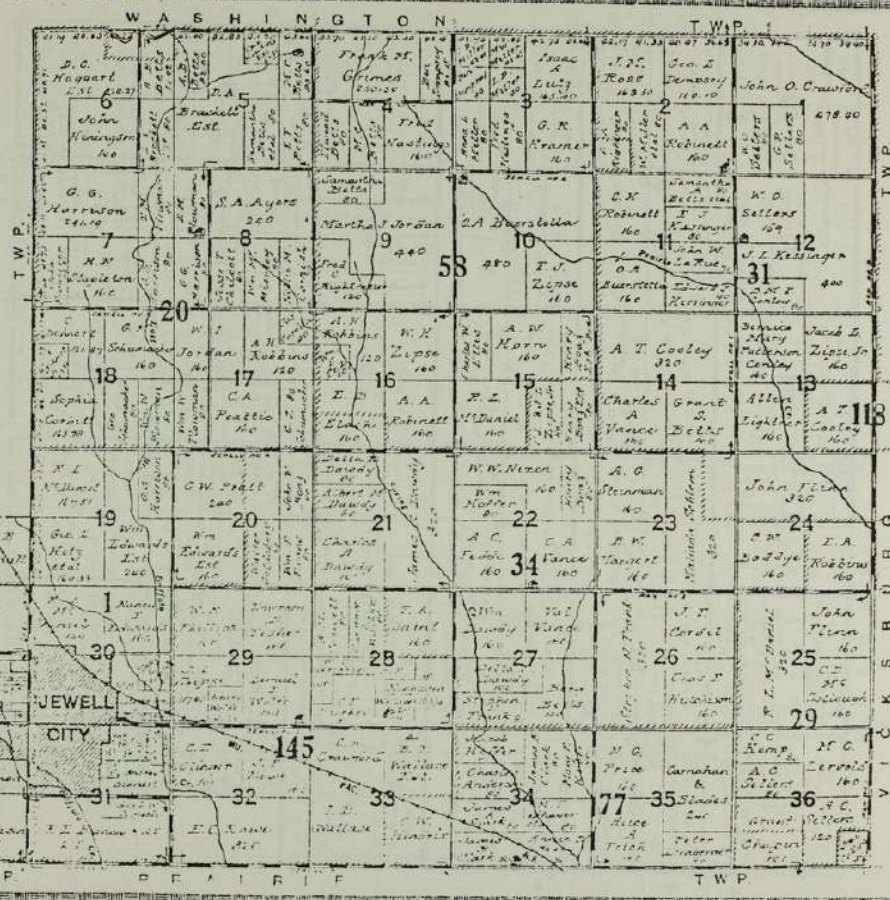
Rural Routes Shown thus: --- Schools Shown thus: 
 Churches Shown thus:  Cemeteries Shown thus: 
 School Districts are shown by Shaded Lines and Heavy Figures

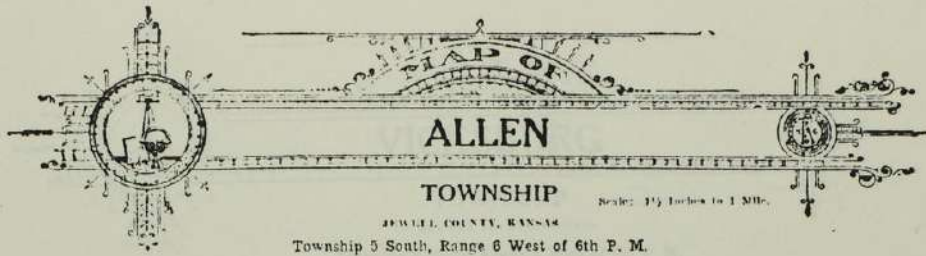


MAP OF BUFFALO TOWNSHIP

MEUBLE CHANTS, BANAN, PARIS, 1712, 1713, 1714
Township 4 South, Ranges 7 and 8 West of 6th P. M.

Rail Roads Show (---) ---
 Schools Show (---) ---
 Churches Show (---) ---
 School Districts are shown by Solid Lines and Brackets
 List of Small Tracts shown in this Township shown on Map by Numbers








ALLEN

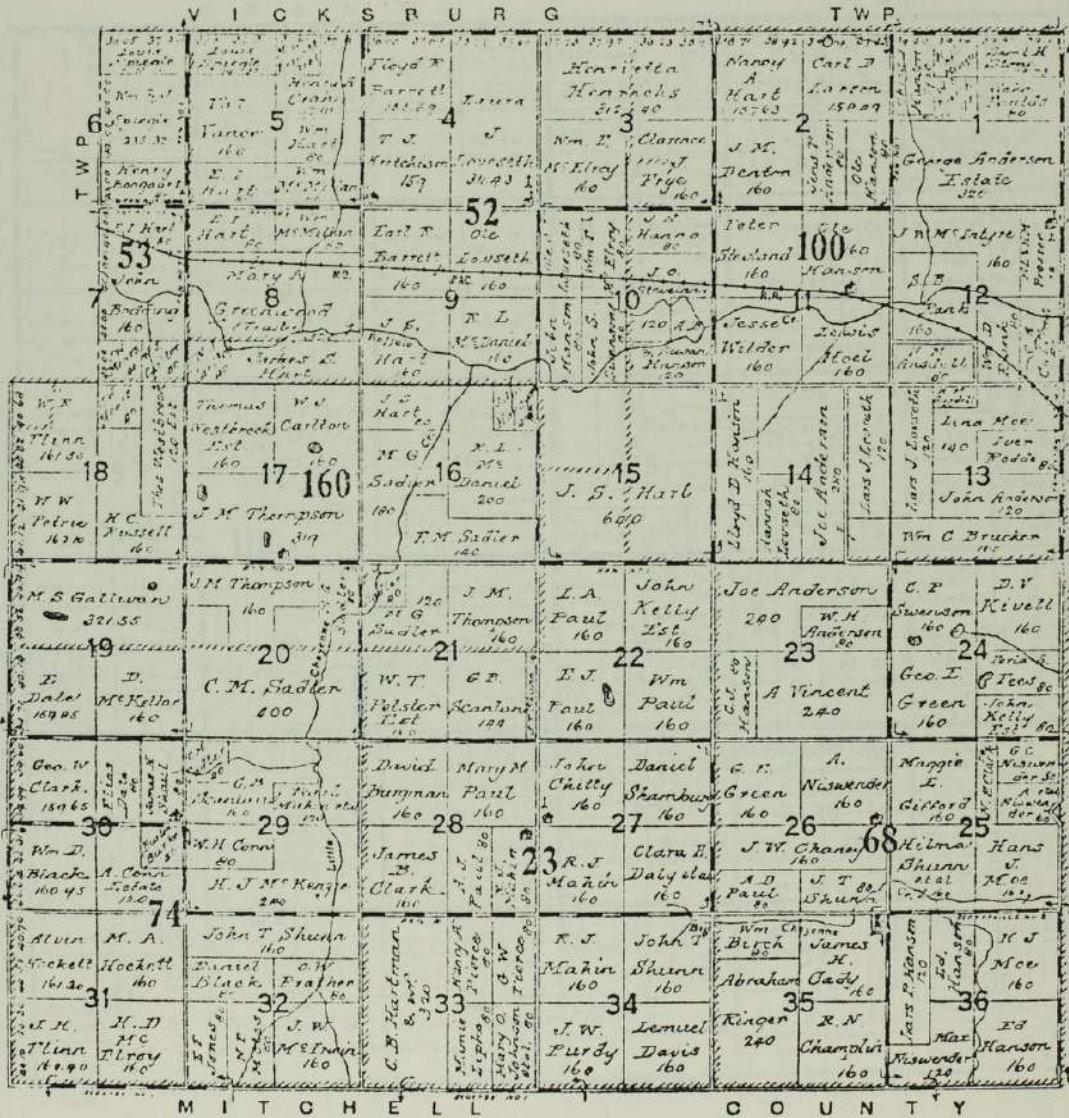
TOWNSHIP

 DEWELL COUNTY, KAN.-14

Scale: 1 1/2 inches to 1 Mile.

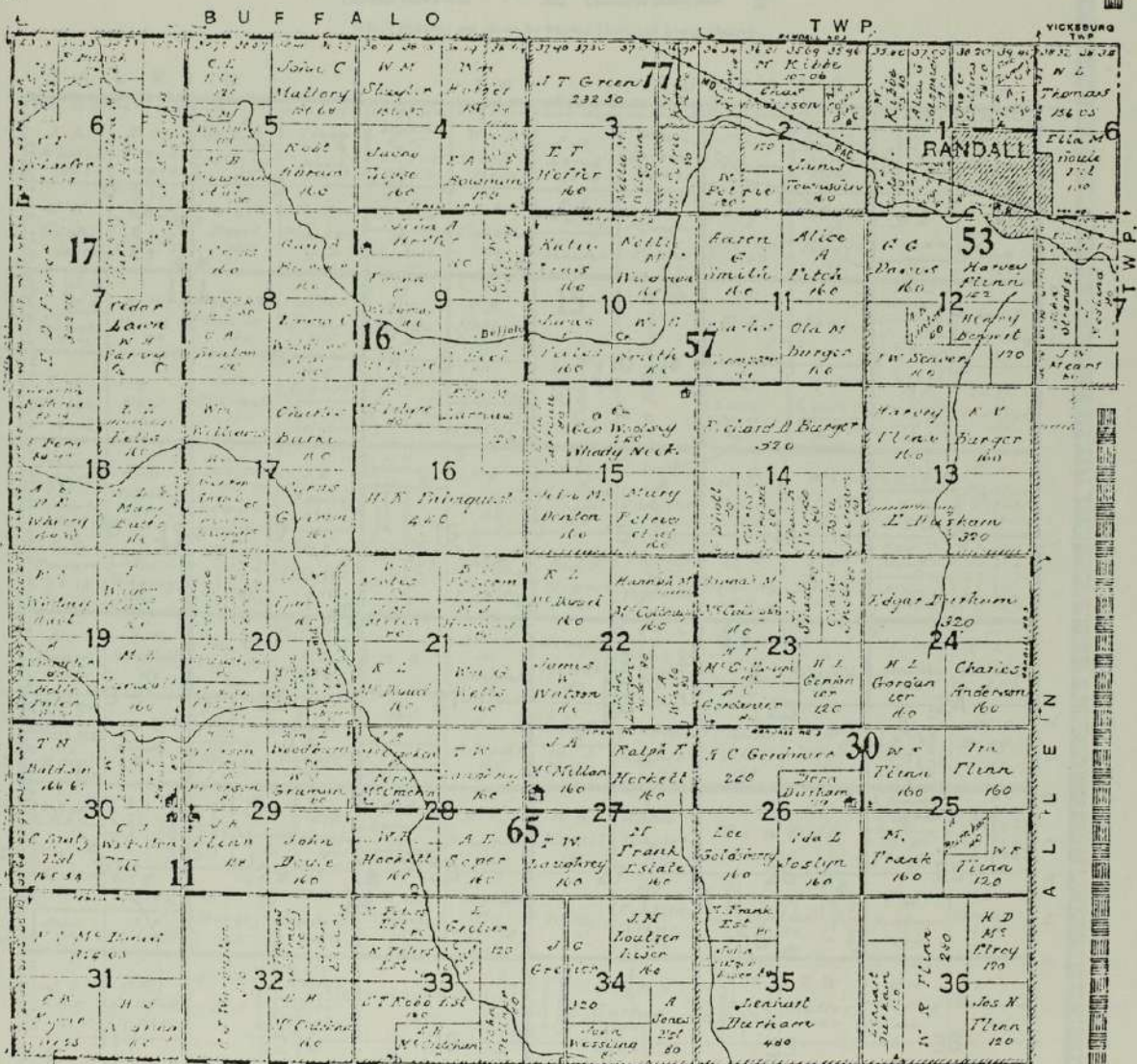
Township 5 South, Range 6 West of 6th P. M.





Rural Routes Shown thus: ---
 Churches Shown thus: 
 Schools Shown thus: 
 Cemeteries Shown thus: 
 School Districts are shown by Shaded Lines and Heavy Flourey









MAP OF
PRAIRIE
TOWNSHIP
 JEWELL COUNTY, KANSAS
 Scale: 1 1/2 Inches to 1 Mile.
 Township 5 South, Ranges 6 & 7 West of 6th P. M.



Rural Routes Shown thus:  Schools Shown thus: 
 Churches Shown thus:  Cemeteries Shown thus: 
 School Districts are shown by Shaded Lines and Heavy Lines



MAP OF
BROWNS CREEK
TOWNSHIP
 Jewel County, Kansas
 Township 5 South, Range 8 West of 6th P. M.
 Scale: 1 1/2 Inch to 1 Mile

Rural Routes Shown thus:  Schools Shown thus: 
 Churches Shown thus:  Cemeteries Shown thus: 
 School Districts are shown by Shaded Lines and Heavy Figures

CALVIN TWP.												BUFFALO TWP.											
J A White 153 20		I A Breed 159 29		Isaac Nees 152 20		M. D. Cook 155 27		Wm I. Cook 161 50		S. D. Long 161 22		Wm. Johnson 161 20		J. O. Johnson 161 20		Rou Shearer 152 20							
E. H. Cook 152 10		F. E. Byers 159		F. C. Flucker 160		Joseph Williams 160		J. L. Callahan 160		A. F. Howe 160		Elinor Palmer 160		Louis A. Norich 160		David B. Knorr 160							
W. T. Pyle 160		Wm. F. Snow 160		L. M. Snow 160		C. E. Bishop 160		J. H. Nolter 160		I. P. McCheser 160		E. D. Tisher 160		J. C. Knorr 160		G. H. Knorr 160							
H. H. Riquin 161 23		I. Nees 160		C. B. Durant 160		M. C. Carlin 160		J. T. Conroy 160		J. P. McCheser 160		F. J. Knorr 160		L. E. Knorr 160		J. C. Knorr 160							
J. C. Tinner 161 25		R. D. Wetstead 160		J. E. Carr 160		J. H. Miller 160		J. H. Miller 160		T. W. Knorr 160		J. T. Knorr 160		Wm. Knorr 160		J. A. Knorr 160							
E. C. Tinner 162 23		J. H. Knorr 160		S. A. Knorr 160		J. H. Knorr 160		J. H. Knorr 160		J. H. Knorr 160		J. H. Knorr 160		J. H. Knorr 160		J. H. Knorr 160							
J. C. Tinner 163 23		A. W. Birdsell 160		N. R. Topiff 160		J. C. Knorr 160		David B. Knorr 160		George Treffer 160		J. H. Knorr 160		J. H. Knorr 160		J. H. Knorr 160							
J. I. Rilly 163 23		J. C. Knorr 160		R. J. Murks 160		George Topiff 160		C. H. Knorr 160		J. C. Knorr 160		John Knorr 160		Charles Knorr 160		J. H. Knorr 160							
H. Knorr 163 23		J. M. Knorr 160		D. C. Knorr 160		A. E. Knorr 160		Thomas H. Knorr 160		H. Knorr 160		John Knorr 160		Wm. H. Knorr 160		J. H. Knorr 160							
J. C. King 163 23		K. G. Lougus 160		A. J. Knorr 160		N. M. Croche 160		E. N. Knorr 160		R. H. Knorr 160		E. W. Knorr 160		E. W. Knorr 160		E. W. Knorr 160							
J. B. Knorr 161		J. B. Knorr 160		J. B. Knorr 160		J. B. Knorr 160		H. T. Knorr 160		H. A. Knorr 160		Daisy Knorr 160		J. J. White 160		C. F. Knorr 160							







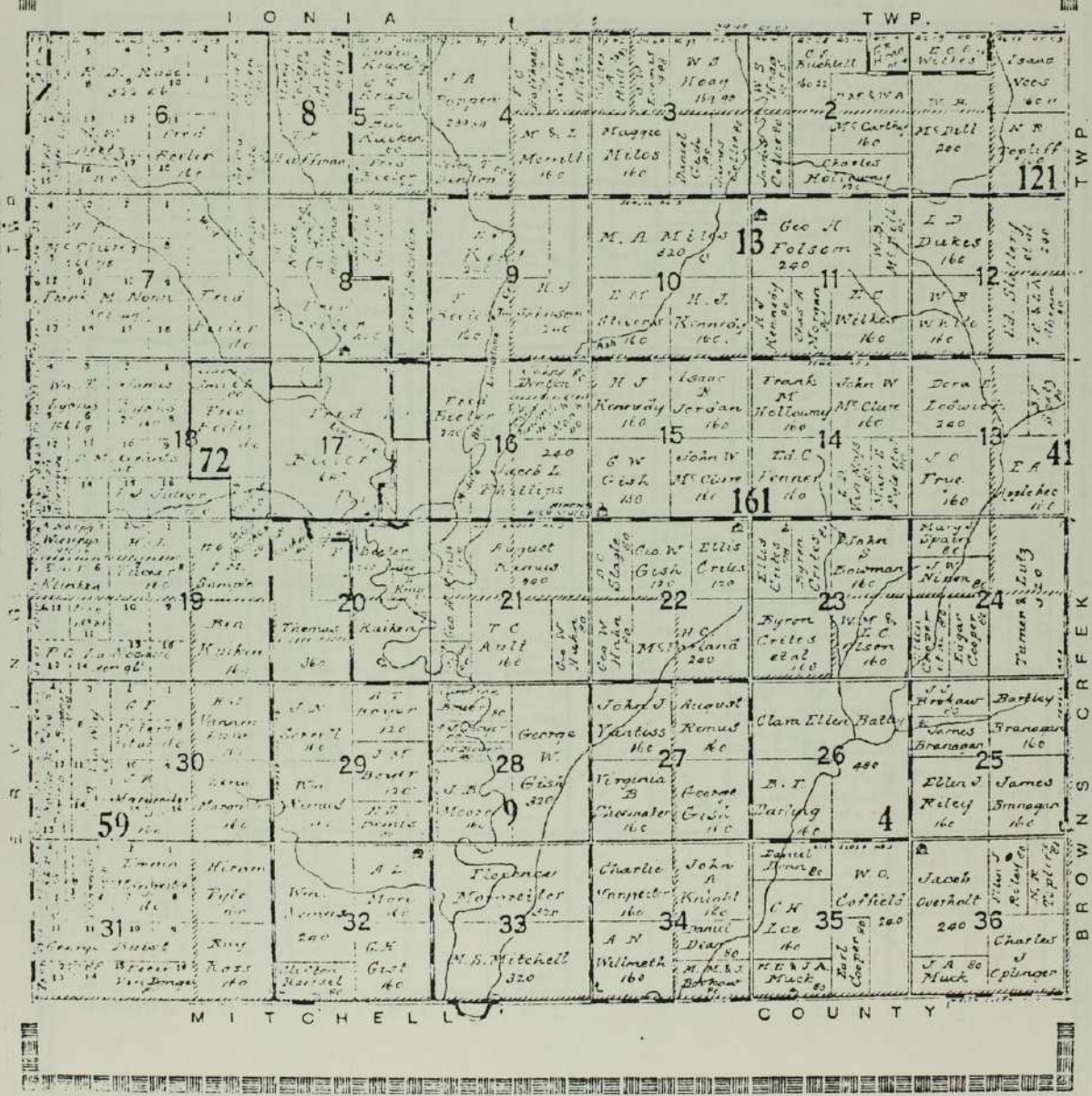
ATHENS

 TOWNSHIP

DEWELL COUNTY, KANSAS
 Township 5 South, Range 9 West of 6th P. M.

Scale: 1/4 Inches to 1 Mile.

Rural Routes Shown thus:  Schools Shown thus: 
 Churches Shown thus:  Cemeteries Shown thus: 
 School Districts are shown by Shaded Lines and Heavy Fleures



Rural Routes Shown thus: Schools Shown thus:
 Churches Shown thus: Cemeteries Shown thus:
 School Districts are shown by Shaded Lines and Heavy Figures

