

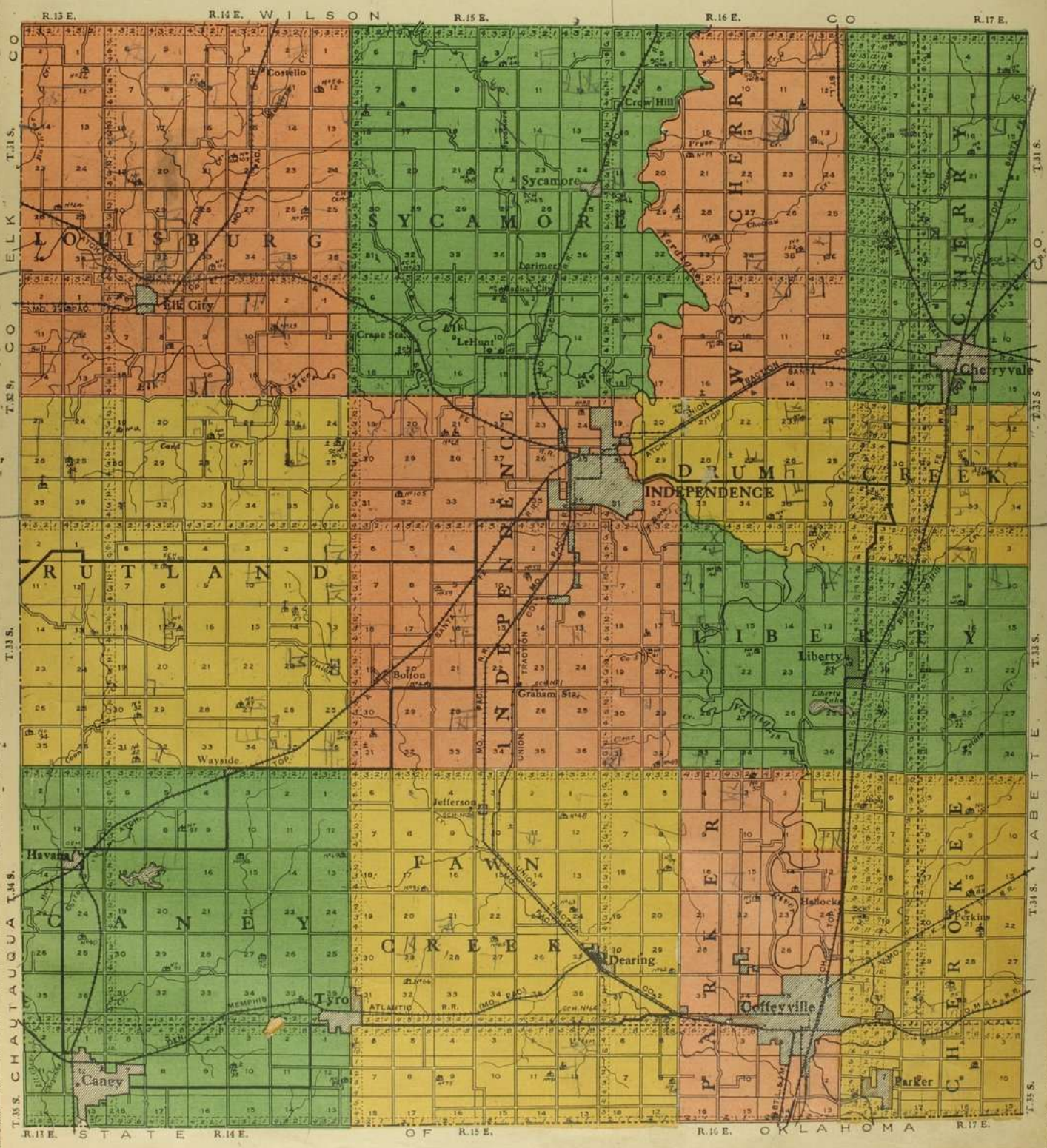
Nov 28 1978
Mrs Robert Perry Warren

Outline Map of MONTGOMERY COUNTY, KANSAS

Scale: 7-16 of an Inch to 1 Mile.

The Konyon Co., Map Makers, Des Moines, Ia.

Improved Roads Shown thus: Schools Shown thus:
Churches Shown thus: Cemeteries Shown thus:



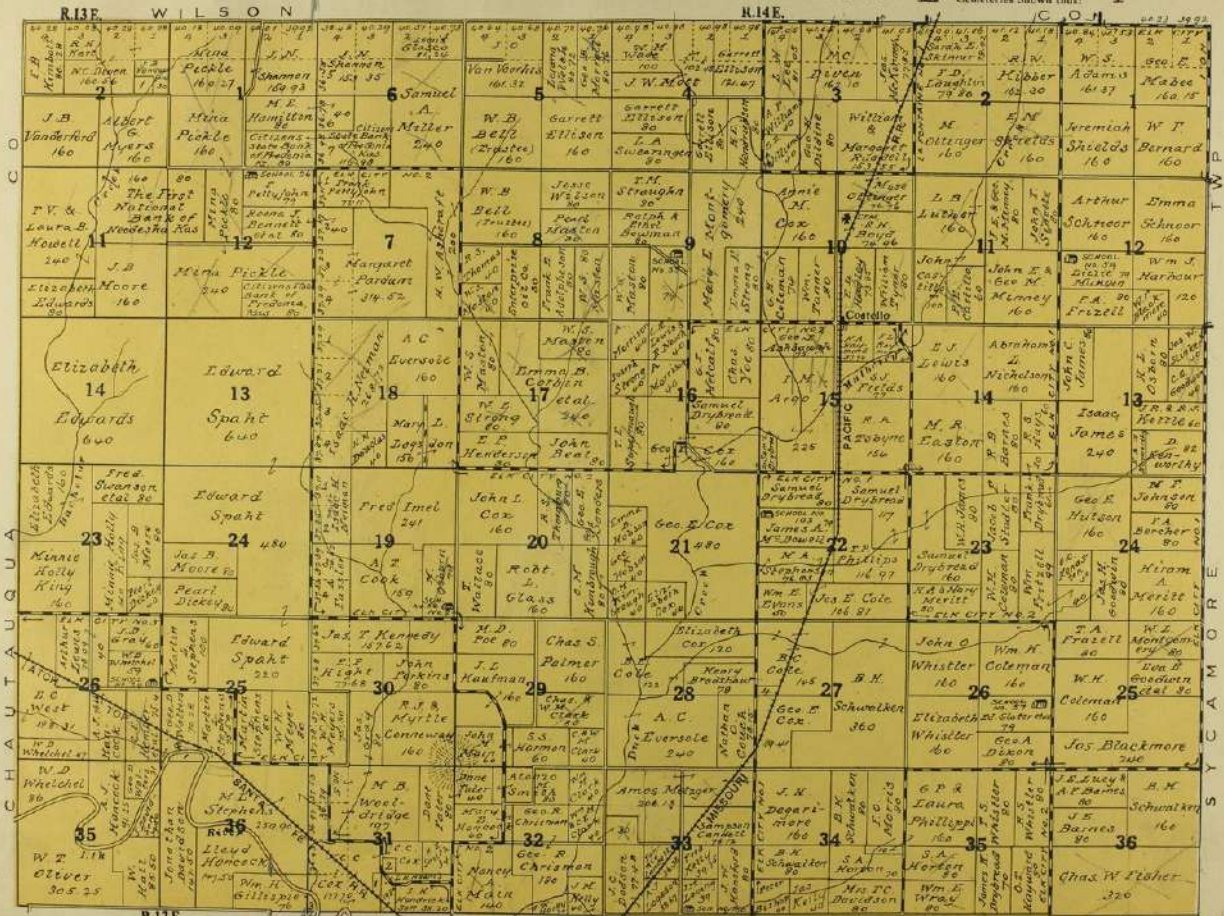
Part of LOUISBURG TOWNSHIP

Township 31 South, Ranges 13 and 14, East of the 6th P. M.

MONTGOMERY COUNTY, KANSAS. Scale: 1 1/2 Inches to 1 Mile.

Rural Routes Shown thus: Schools Shown thus:

Churches Shown thus: Cemeteries Shown thus:



List of Small Property Owners in These Townships Shown on Map by Numbers.

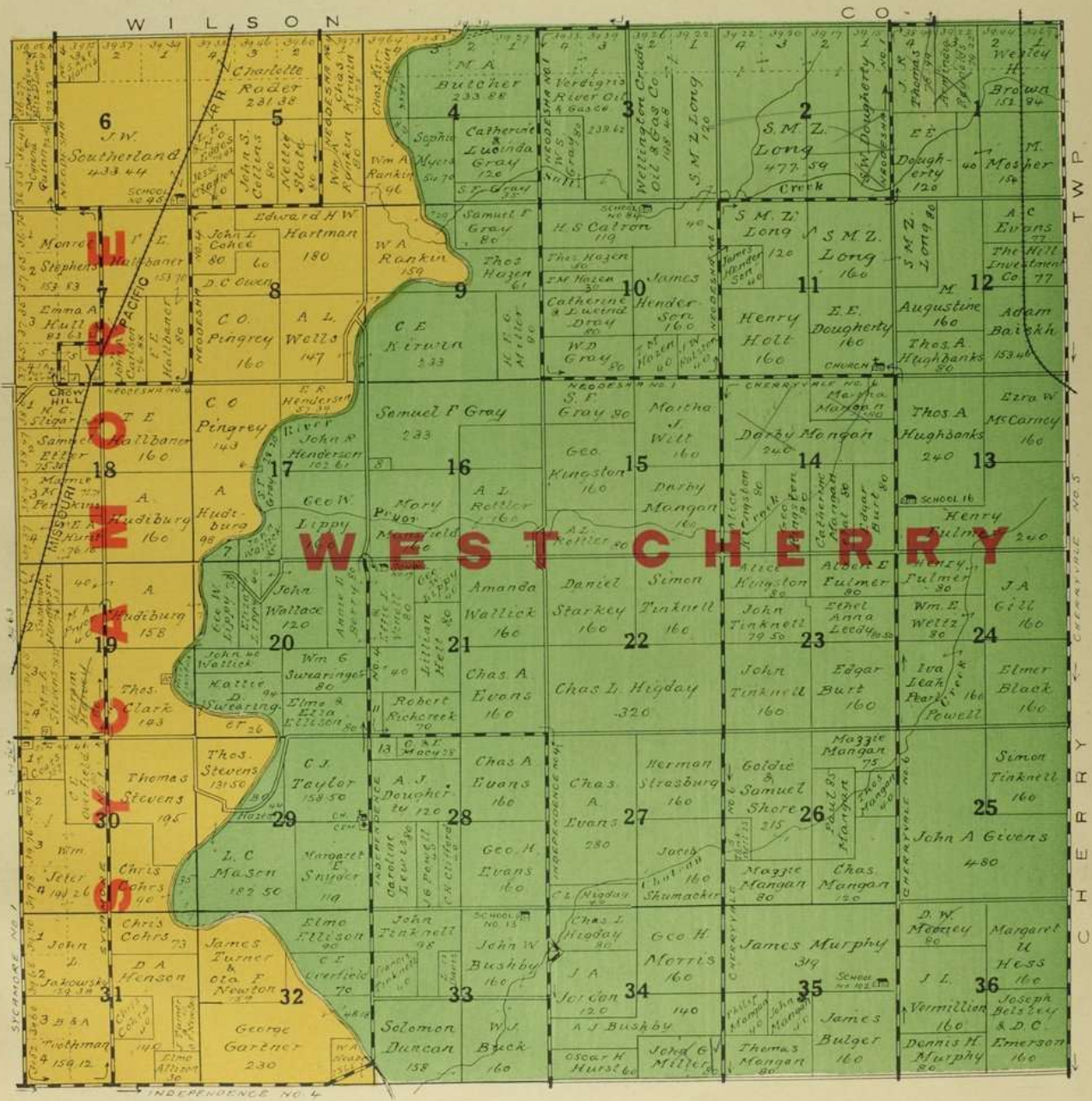
Twp. 31 S., Range 13 E.				Twp. 31 S., Range 14 E.				Twp. 32 S., Range 13 E.				Twp. 32 S., Range 14 E.			
No.	Name	Acres.	Sec.	No.	Name	Acres.	Sec.	No.	Name	Acres.	Sec.	No.	Name	Acres.	Sec.
1	Q. Elliott	10	10	1	Henry Raymond	1	15	1	H. Brantow	8	31	1	E. Goodrich, et al	2.70	31
2	J. Davison	10	10	2	A. M. Logston	1	15	2	F. E. Engelman, et al	4.20	31	2	Wm. H. Gillespie	1.00	31

MAP OF

Parts of Sycamore and West Cherry Townships


MONTGOMERY COUNTY, KANSAS.
Township 31 South, Range 16, East of the 6th P. M.
Scale: 1 1/2 Inches to 1 Mile.

Rural Routes Shown thus: ——— Schools Shown thus: 
Churches Shown thus:  Cemeteries Shown thus: 



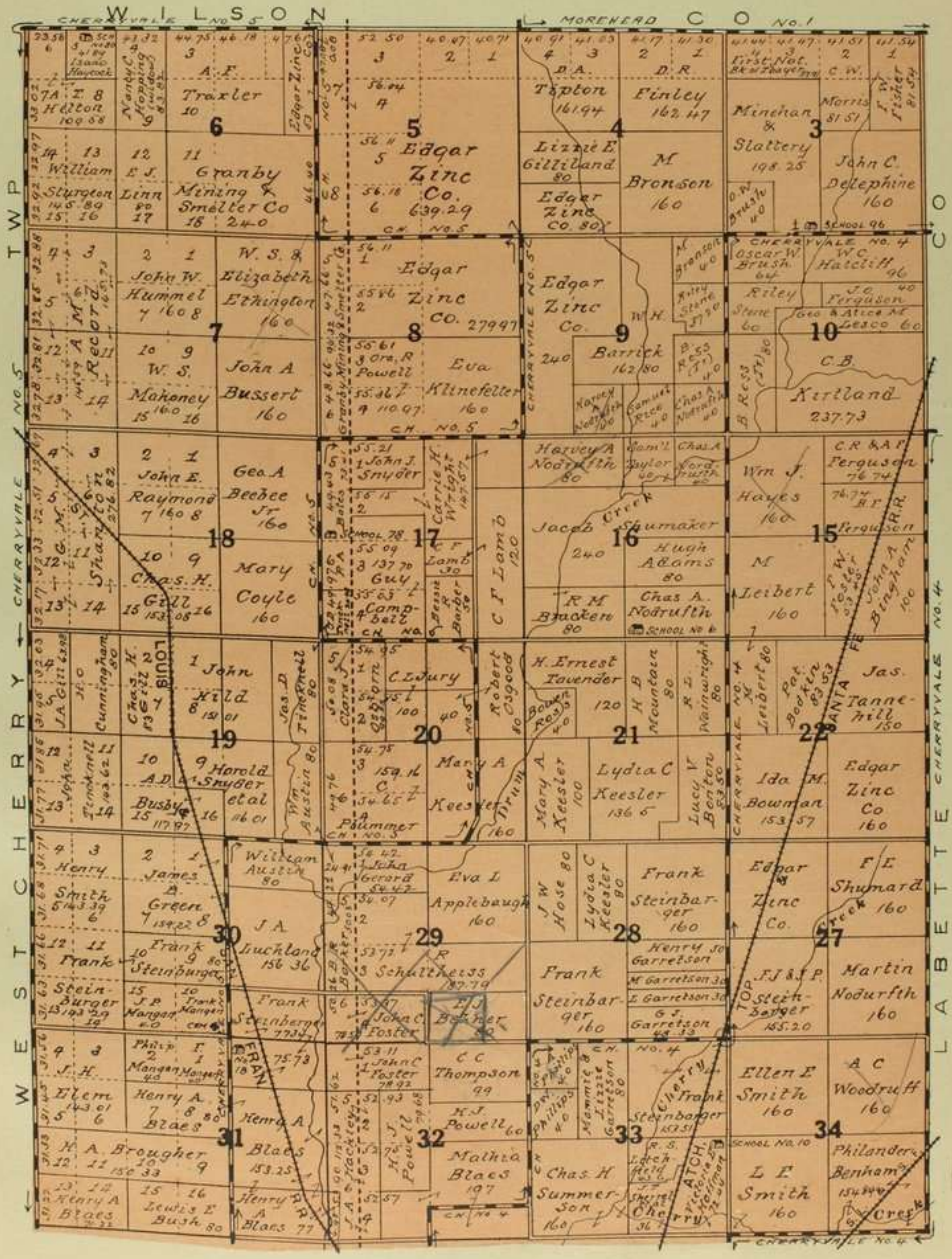
List of Small Property Owners in These Townships Shown on Map by Numbers.

No.	Name	Acres.	Sec.	No.	Name	Valley	Acres.	Sec.	No.	Name	Acres.	Sec.
1.	Mary E. Miller	1	7	5.	Verdigria	Vitrous	7	7	8.	S. F. Henderson	7	10
2.	Ed. Dossy	1	7	6.	Brick & Tile Co.		175	17	9.	S. L. Prather	1	19
3.	N. H. Moore	2	7	7.	Geo. W. Lippy		13.8	17	10.	Independence Brick Co.	2	19
4.	J. A. Parker	6	7						13.	Phebe Alexander	12	28



MAP OF
Part of CHERRY
TOWNSHIP Scale: 1 1/2 Inches to 1 Mile.
 MONTGOMERY COUNTY, KANSAS.
 Township 31 South, Range 17, East of the 6th P. M.

Rural Routes Shown thus:  Schools Shown thus: 
 Churches Shown thus:  Cemeteries Shown thus: 

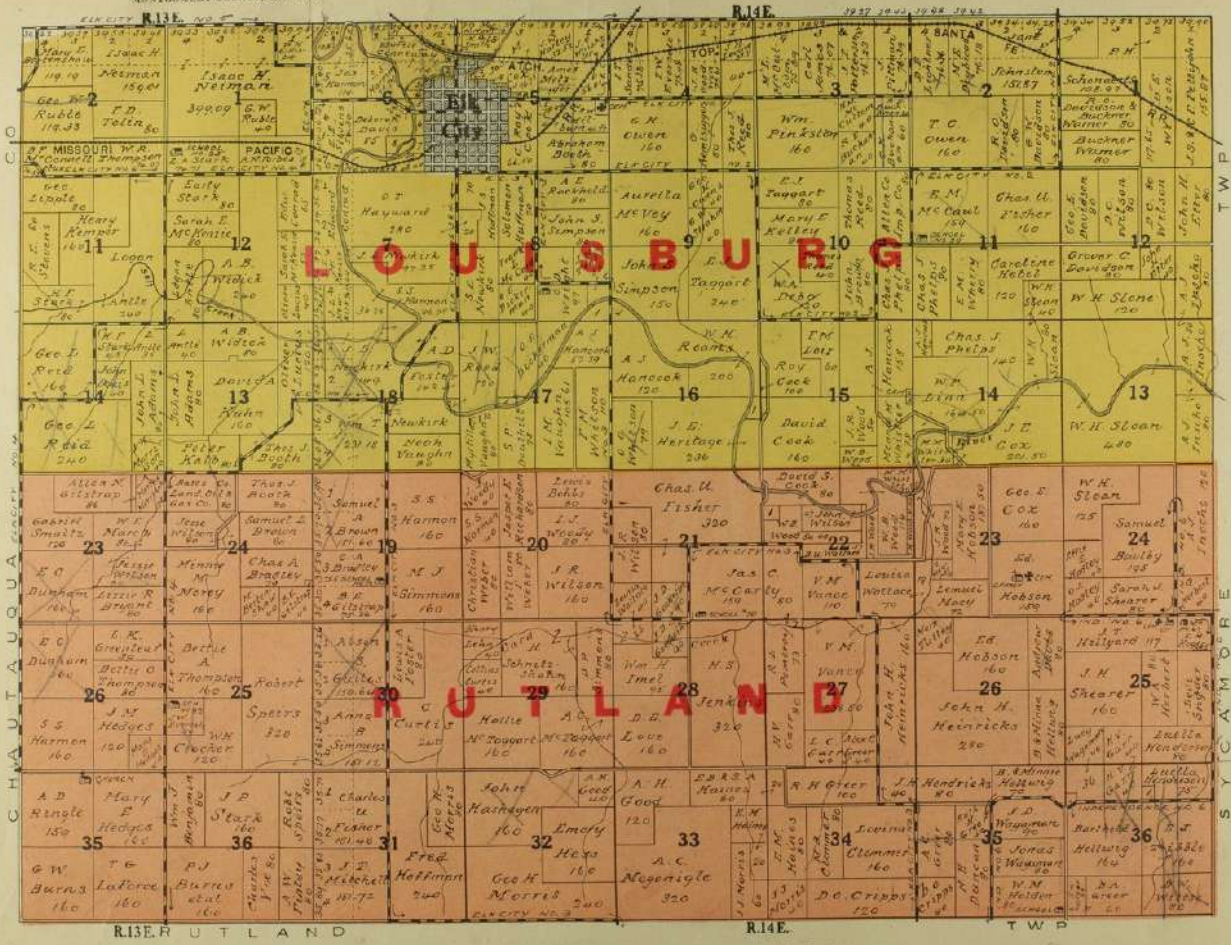


Parts of LOUISBURG and RUTLAND TOWNSHIPS

Township 32 South, Ranges 13 and 14, East of the 6th P. M.

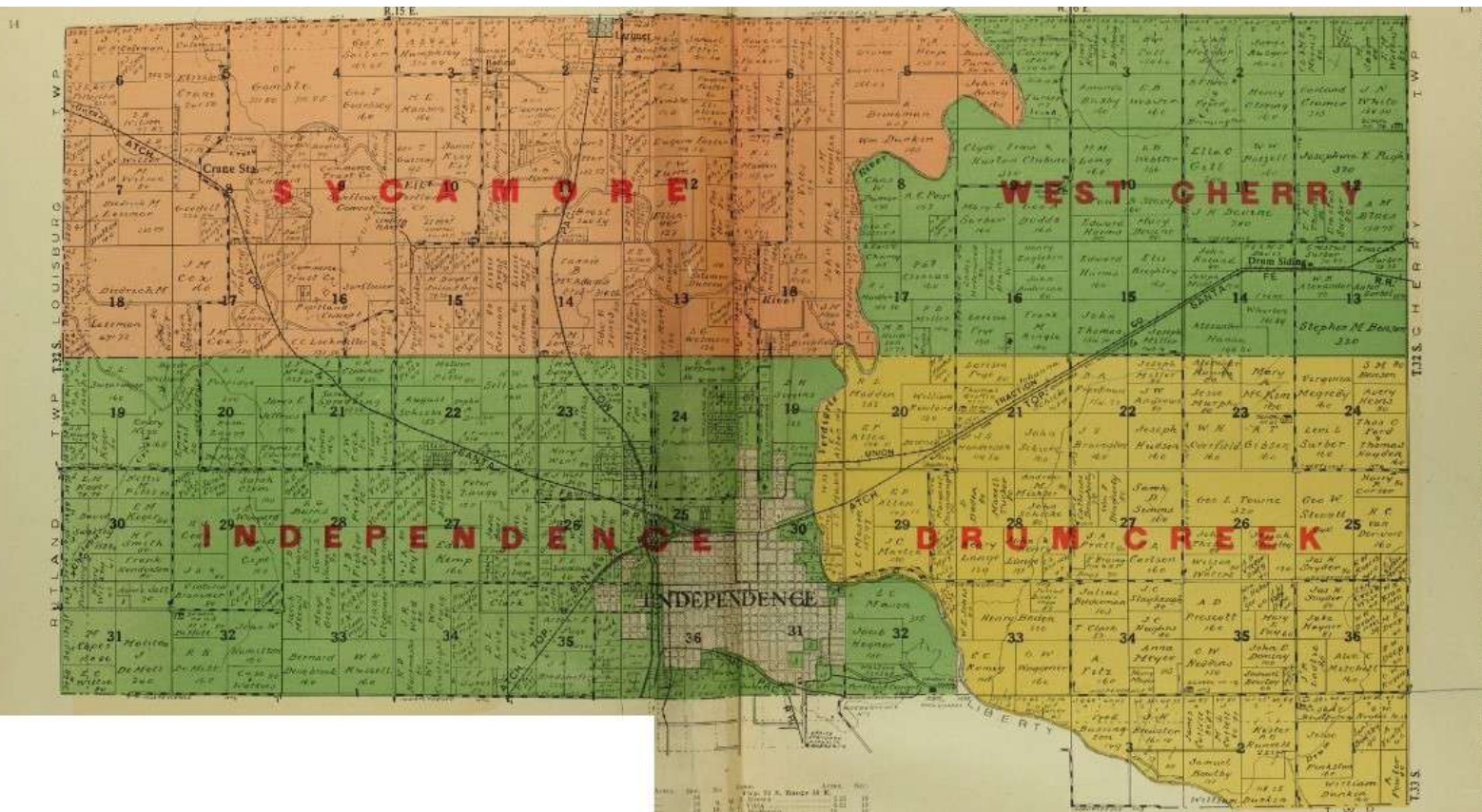
MONTGOMERY COUNTY, KANSAS. Scale: 1 1/2 Inches to 1 Mile.

Rural Routes Shown thus: ——— Schools Shown thus: Churches Shown thus: Cemeteries Shown thus:



List of Small Property Owners in These Townships Shown on Map by Numbers.

No.	Name	Acres	Sec.	No.	Name	Acres	Sec.	No.	Name	Acres	Sec.
1	R. E. Bower	1	24	1	E. Trinkle	2	26	1	G. T. Strickland	11.50	10
1	O. H. Cox	1	24	2	W. E. Gillis	2.50	6	2	J. H. Ballinger	1.75	4
1	H. H. Davis	1	24	3	D. Myers	1.25	6	3	L. B. Drake	3.60	4
1	H. H. Davis	1	24	4	W. P. Brown	1.25	6	4	L. E. Adams	1.00	4
1	H. H. Davis	1	24	5	M. H. Smith	1.25	6	5	L. J. Wilson	2.00	4
1	H. H. Davis	1	24	6	M. H. Smith	1.25	6	6	L. A. J. Hancock	1.00	4
2	Isaac H. Nelson	19.10	1	7	M. E. Waister	2.00	6	7	G. T. Strickland	11.50	10
2	Isaac H. Nelson	19.10	1	8	A. B. Stager	2.50	6	8	J. H. Ballinger	1.75	4
2	Isaac H. Nelson	19.10	1	9	Wm. French	2.50	6	9	L. B. Drake	3.60	4
2	Isaac H. Nelson	19.10	1	10	Louisa Davidson	3.00	6	10	L. E. Adams	1.00	4
2	Isaac H. Nelson	19.10	1	11	W. P. Brown	1.25	6	11	L. J. Wilson	2.00	4
2	Isaac H. Nelson	19.10	1	12	E. A. Howard	3.00	6	12	L. A. J. Hancock	1.00	4



No.	Name	Acres
1	John A. Bantz	1.00
2	John A. Bantz	1.00
3	John A. Bantz	1.00
4	John A. Bantz	1.00
5	John A. Bantz	1.00
6	John A. Bantz	1.00
7	John A. Bantz	1.00
8	John A. Bantz	1.00
9	John A. Bantz	1.00
10	John A. Bantz	1.00
11	John A. Bantz	1.00
12	John A. Bantz	1.00
13	John A. Bantz	1.00
14	John A. Bantz	1.00
15	John A. Bantz	1.00
16	John A. Bantz	1.00
17	John A. Bantz	1.00
18	John A. Bantz	1.00
19	John A. Bantz	1.00
20	John A. Bantz	1.00
21	John A. Bantz	1.00
22	John A. Bantz	1.00
23	John A. Bantz	1.00
24	John A. Bantz	1.00
25	John A. Bantz	1.00
26	John A. Bantz	1.00
27	John A. Bantz	1.00
28	John A. Bantz	1.00
29	John A. Bantz	1.00
30	John A. Bantz	1.00
31	John A. Bantz	1.00
32	John A. Bantz	1.00
33	John A. Bantz	1.00
34	John A. Bantz	1.00
35	John A. Bantz	1.00
36	John A. Bantz	1.00



MAP OF

Parts of CHERRY and DRUM CREEK TOWNSHIPS

MONTGOMERY COUNTY, KANSAS.

Townships 32 and 33 South, Range 17, East of the 6th P. M.

Scale: 1 1/2 Inches to 1 Mile.

Rural Routes Shown thus: Schools Shown thus:
 Churches Shown thus: Cemeteries Shown thus:

List of Small Property Owners in These Townships Shown on Map by Numbers.

No.	Name.	Acres.	Sec.
1.	Isaac S. Blauvelt	7	4
1.	E. H. Stone	25	4
2.	J. F. Krings	12.25	4
3.	R. N. Miller	10	4
4.	Stella Wangaman	5	4
5.	J. P. Clapp	1	4

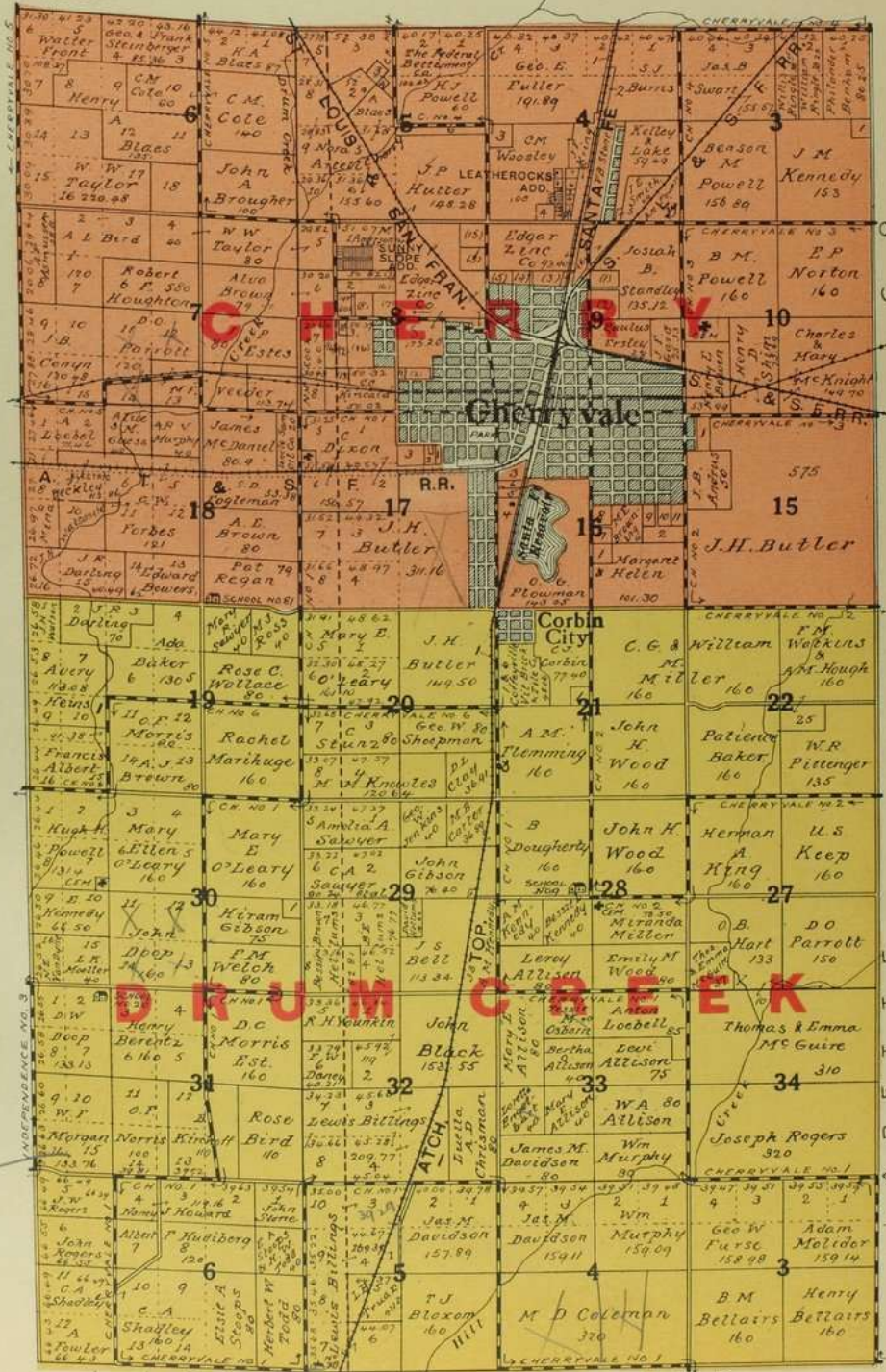
Names of Property Owners in the S.E. 1/4 of S.W. 1/4 of Sec. 4.

1-2-3.	Robert Hampson	4
4.	M. V. McBrown	4
5.	Fred Leathercock	4
6.	J. F. Krings	4
7-8-9-10-11-12.	R. W. Statham	4
13-14.	Charles Elford	4
15-16.	Joseph H. Strickler	4

1.	Daniel Misher	4.11
2.	Cherryvale Brick Co.	18.10
3.	A. M. Hough	5
4.	E. P. Casebeer	1.50
5.	A. Blas	25.50
6.	H. M. Casebeer	5.40
1.	D. H. Siggins	9
2.	J. W. Faley	10
3.	H. H. Tucker & W. S. Artell	10
4.	Mary H. Thomas	6
5.	C. Friley	10
6.	C. R. Anderson	16.58
7.	G. W. Shumard	10
8.	Susie Blas	7.85
9.	C. R. Anderson	1
10.	Paul Jell	9
11.	George H. Olson	1.50
12.	Cherryvale City	8.50
13.	C. H. Shanton	3.45
14.	Alfred Elford	13.45
15.	Alfred Elford	10
16.	H. T. Vandergriff	23.43
1.	Mary Rawlings	8.75
2.	V. E. Oakleaf	8
3.	John I. Shuttwell	14
4.	B. L. Dicus	8
5.	Florence J. Gowdy	4.50
6.	S. H. Hale	1.20
1.	Evelena Esch	10
1.	Margaret A. Becker	7.50
2.	Mary M. King	10
3.	W. S. Fair	0.50
4.	Cherryvale Ice Co.	4
5.	Fred Allison	14.25
6.	Michael W. Bailey	3.25
7.	James L. Richardson	5
8.	Pidella Weaver	6.87
9.	James P. Smith	5.86
10.	H. R. Cotton	5.16
11.	H. M. Cotton	5.50
1.	Elbert Reynolds	1.75
2.	John Miller	2
3.	Cherryvale Commercial Club	9.75
1.	C. T. Corn	5
1.	W. M. Holmes	4.50
1.	The Peoples National Bank of Cherryvale	5
1.	Union Brick & Gas Co.	50
1.	Essie Breva Helms	5
1.	Geo. A. Christian	24

Twp. 33 S., Range 17 E.

1.	C. M. Lincoln	10
----	---------------	----



L I B E R T Y T W P

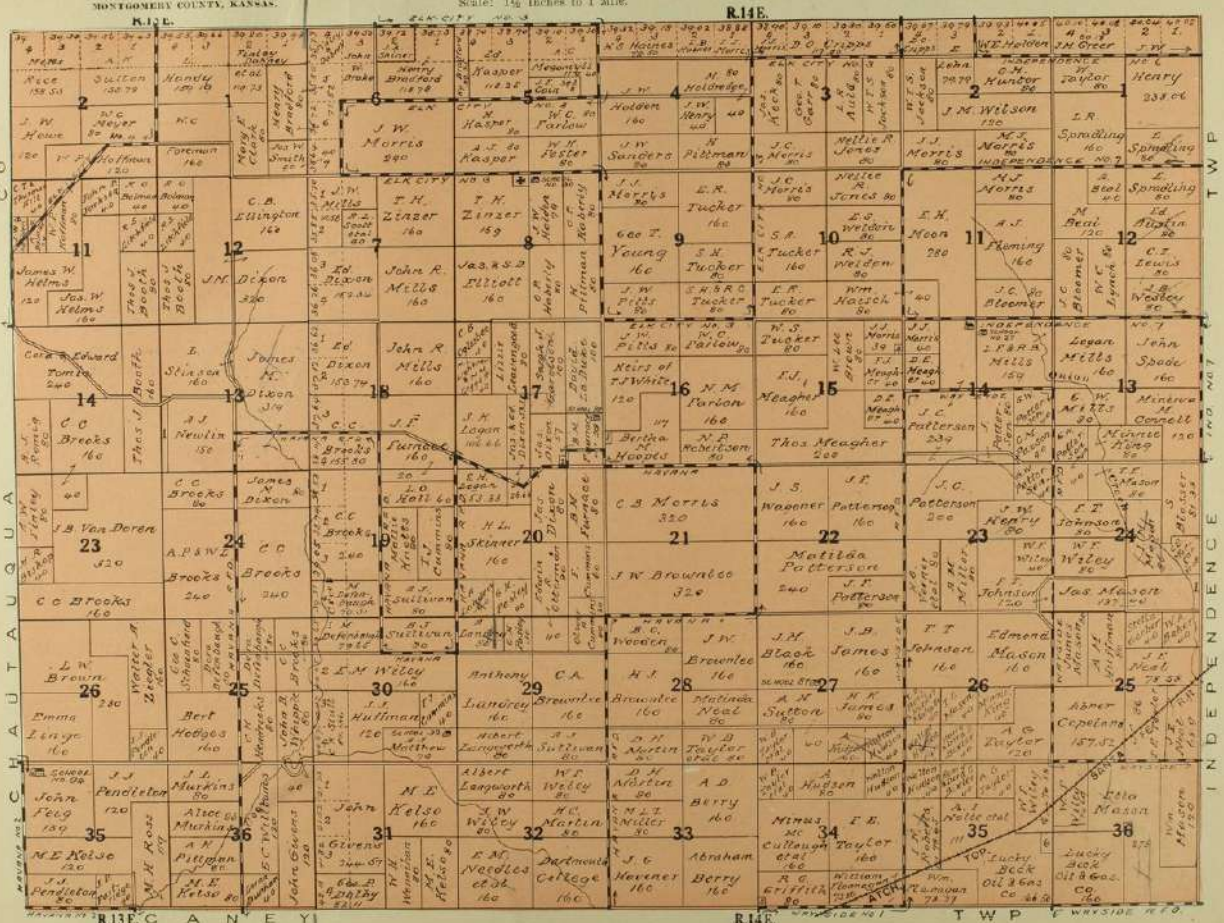
Part of RUTLAND TOWNSHIP

Township 33 South, Ranges 13 and 14, East of the 6th P. M.

MONTGOMERY COUNTY, KANSAS.

Scale: 1 1/4 Inches to 1 Mile.

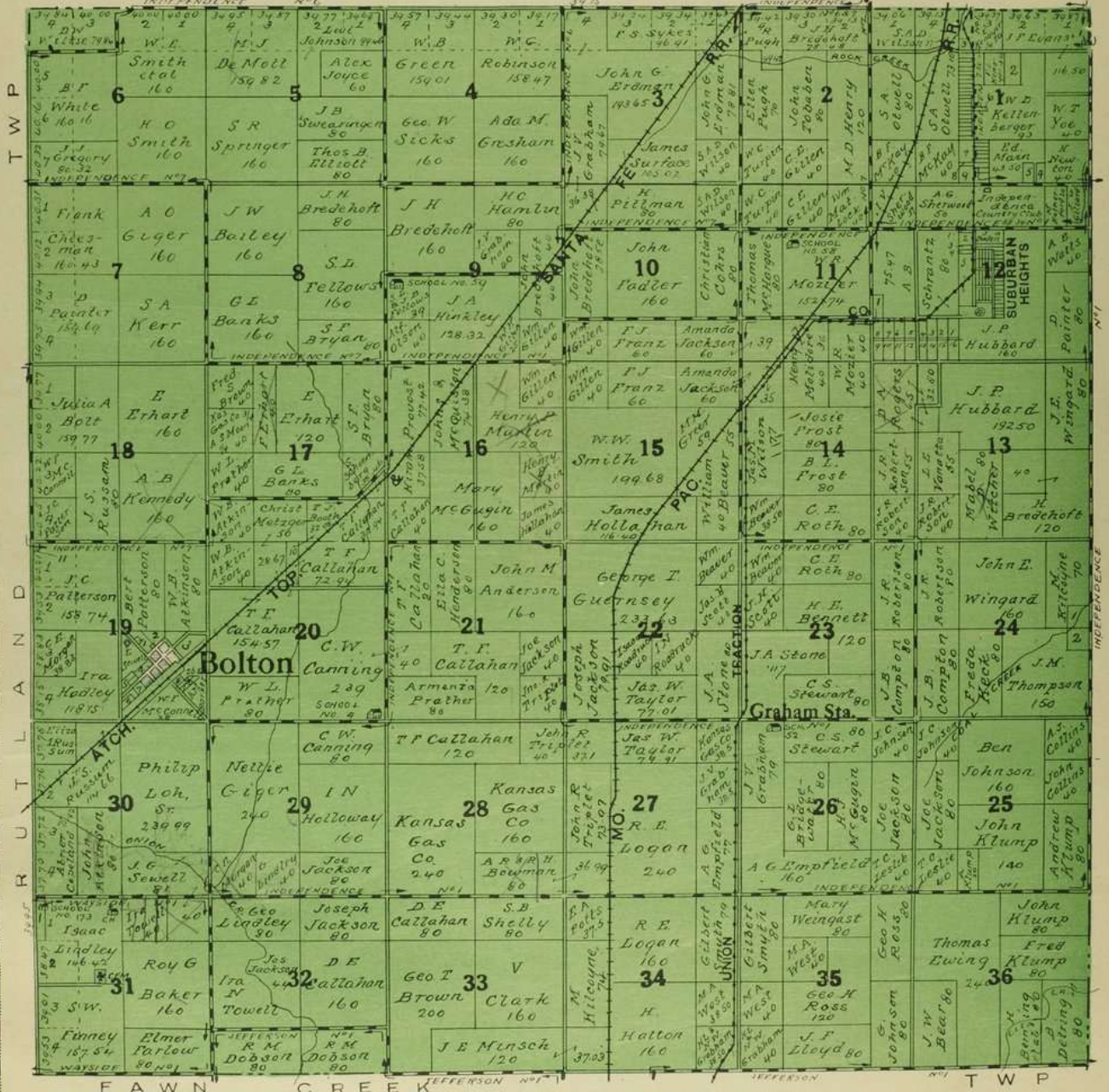
Rural Routes Shown thus: ---
 Schools Shown thus:
 Churches Shown thus:
 Cemeteries Shown thus:



List of Small Property Owners in this Township Shown on Map by Numbers.

Trp. 33 S, Range 13 E.	Trp. 33 S, Range 14 E.	Trp. 33 S, Range 14 E.	Trp. 33 S, Range 14 E.	Trp. 33 S, Range 14 E.	Trp. 33 S, Range 14 E.	Trp. 33 S, Range 14 E.	Trp. 33 S, Range 14 E.
No.	Name	Acres	Rey.	No.	Name	Acres	Rey.
1	W. J. B. B. B.	19	1	1	W. J. B. B. B.	19	1
2	W. J. B. B. B.	19	1	2	W. J. B. B. B.	19	1
3	W. J. B. B. B.	19	1	3	W. J. B. B. B.	19	1
4	W. J. B. B. B.	19	1	4	W. J. B. B. B.	19	1
5	W. J. B. B. B.	19	1	5	W. J. B. B. B.	19	1
6	W. J. B. B. B.	19	1	6	W. J. B. B. B.	19	1
7	W. J. B. B. B.	19	1	7	W. J. B. B. B.	19	1
8	W. J. B. B. B.	19	1	8	W. J. B. B. B.	19	1
9	W. J. B. B. B.	19	1	9	W. J. B. B. B.	19	1
10	W. J. B. B. B.	19	1	10	W. J. B. B. B.	19	1
11	W. J. B. B. B.	19	1	11	W. J. B. B. B.	19	1
12	W. J. B. B. B.	19	1	12	W. J. B. B. B.	19	1
13	W. J. B. B. B.	19	1	13	W. J. B. B. B.	19	1
14	W. J. B. B. B.	19	1	14	W. J. B. B. B.	19	1
15	W. J. B. B. B.	19	1	15	W. J. B. B. B.	19	1
16	W. J. B. B. B.	19	1	16	W. J. B. B. B.	19	1
17	W. J. B. B. B.	19	1	17	W. J. B. B. B.	19	1
18	W. J. B. B. B.	19	1	18	W. J. B. B. B.	19	1
19	W. J. B. B. B.	19	1	19	W. J. B. B. B.	19	1
20	W. J. B. B. B.	19	1	20	W. J. B. B. B.	19	1
21	W. J. B. B. B.	19	1	21	W. J. B. B. B.	19	1
22	W. J. B. B. B.	19	1	22	W. J. B. B. B.	19	1
23	W. J. B. B. B.	19	1	23	W. J. B. B. B.	19	1
24	W. J. B. B. B.	19	1	24	W. J. B. B. B.	19	1
25	W. J. B. B. B.	19	1	25	W. J. B. B. B.	19	1
26	W. J. B. B. B.	19	1	26	W. J. B. B. B.	19	1
27	W. J. B. B. B.	19	1	27	W. J. B. B. B.	19	1
28	W. J. B. B. B.	19	1	28	W. J. B. B. B.	19	1
29	W. J. B. B. B.	19	1	29	W. J. B. B. B.	19	1
30	W. J. B. B. B.	19	1	30	W. J. B. B. B.	19	1
31	W. J. B. B. B.	19	1	31	W. J. B. B. B.	19	1
32	W. J. B. B. B.	19	1	32	W. J. B. B. B.	19	1
33	W. J. B. B. B.	19	1	33	W. J. B. B. B.	19	1
34	W. J. B. B. B.	19	1	34	W. J. B. B. B.	19	1
35	W. J. B. B. B.	19	1	35	W. J. B. B. B.	19	1
36	W. J. B. B. B.	19	1	36	W. J. B. B. B.	19	1

Rural Routes Shown thus: Schools Shown thus:
 Churches Shown thus: Cemeteries Shown thus:



List of Small Property Owners in this Township Shown on Map by Numbers.

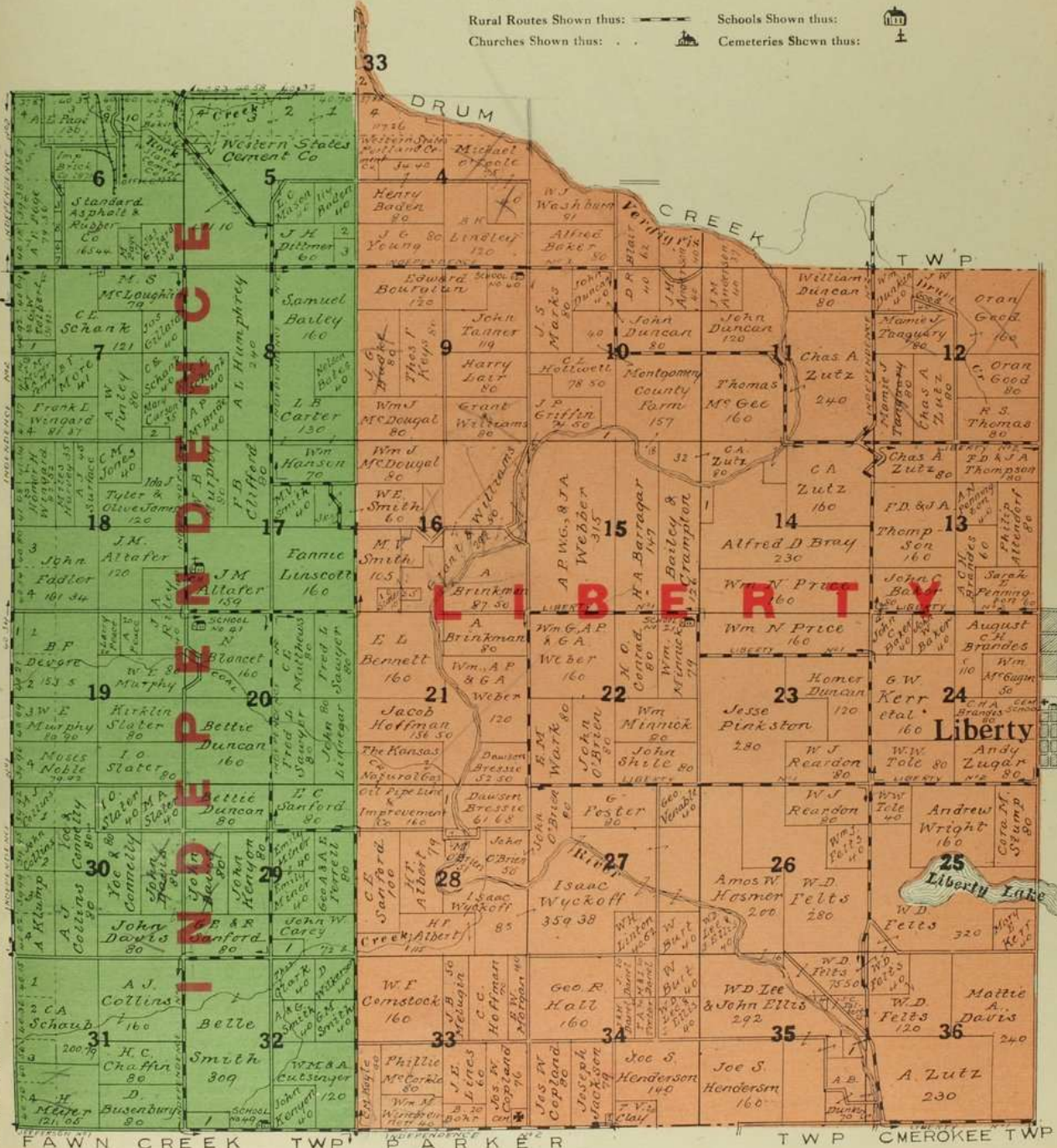
Twp. 33 S. Range 15 E. North Part of Independence Twp.				Twp. 33 S. Range 15 E.			
No.	Name	Acres.	Sec.	No.	Name	Acres.	Sec.
1.	G. Johnson	3	1	7.	W. H. Nelson	11	11
2.	Minnie Dunn	10	1	8.	D. Painter	12	12
3.	W. E. Adams	4	1	9-10.	Mary E. Carson	12	12
4.	C. B. Six	5	1	11-12.	John Fidler	12	12
5.	J. J. Morris	5	1	13.	Geo. E. Michael	12	12
6.	Stella and Emma Free	1	1	14-15.	John Fidler	12	12
7.	J. W. Colvin	5	1	16.	J. H. Benjamin	12	12
8.	Commercial Bank	1	1	Twp. 33 S. Range 15 E.			
9.	W. M. Nees	4.60	1	1.	Corra T. Weidell	6.20	19
				2.	W. P. McConnell	11.31	19
				3.	John F. McConnell	7.45	19
				4.	L. Sewell	3	19
				5.	N. W. Farlow	19	19
				6.	M. M. Farlow	3	19
				7.	John F. McConnell	7.43	19
				8.	J. D. Lindley	1	19
				9.	Daniel Postinus	1	19
				10.	Sarah E. Wilson	1	19
				11.	Sophia Miles	10	24
				12.	J. S. Thompson	10	24
				1.	Ed. Mason	5	31

MAP OF

Parts of Liberty and Independence Townships

MONTGOMERY COUNTY, KANSAS.
Township 33 South, Range 16, East of the 6th P. M.
Scale: 1 1/4 Inches to 1 Mile.

Rural Routes Shown thus: Schools Shown thus:
Churches Shown thus: Cemeteries Shown thus:



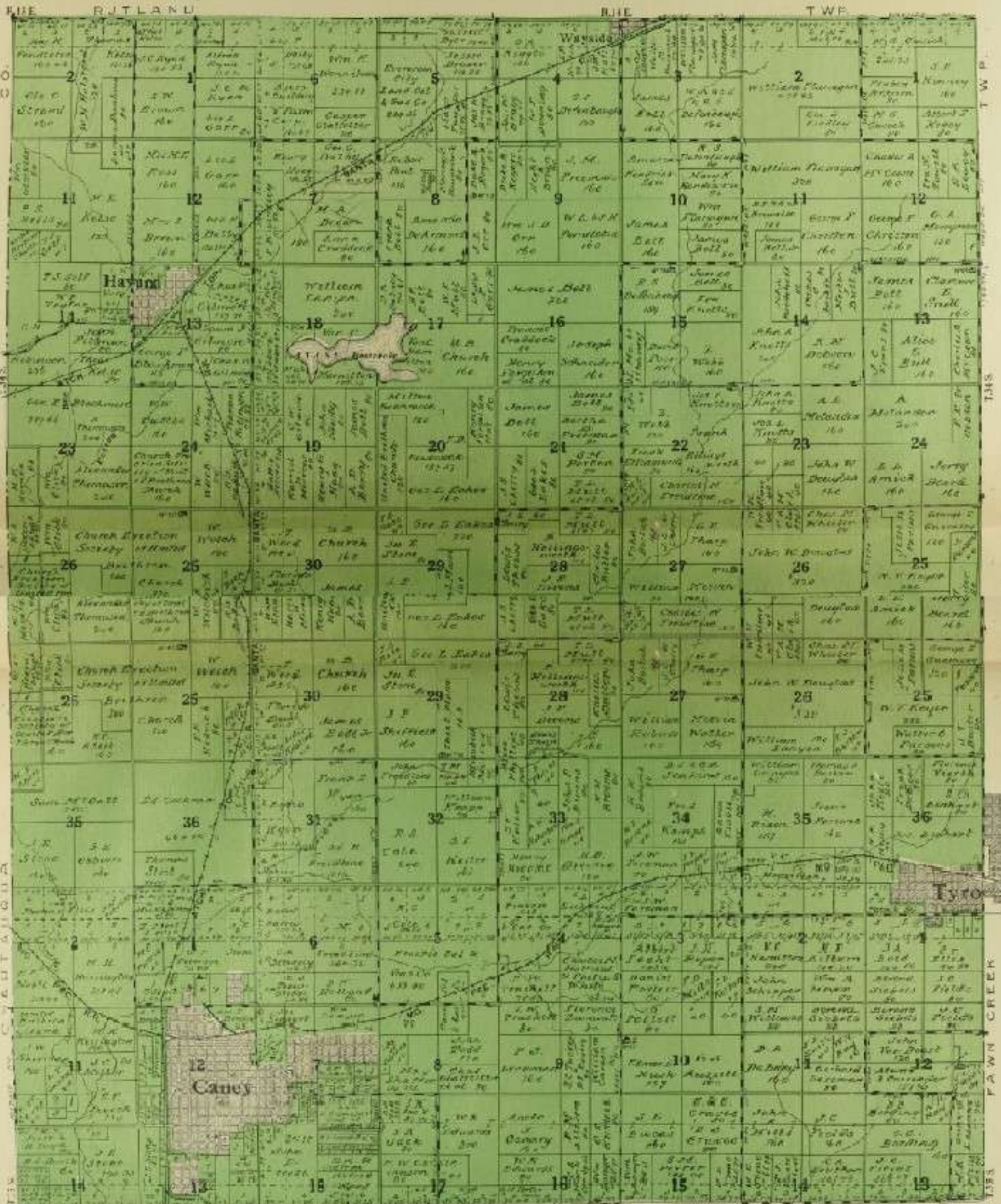
List of Small Property Owners in These Townships Shown on Map by Numbers.

No.	Name	Acres.	Sec.	No.	Name	Acres.	Sec.	No.	Name	Acres.	Sec.	No.	Name	Acres.	Sec.
1	L. C. Row	2.65	5	7	Charles R. Sanford	2.925	6	1	Alva T. Page	5	7	1	L. S. Clark	5	29
2	A. C. Marriott	0.80	5	8	Charles Sullivan and wife	5.62	5	1	A. P. W. G. & G. A. Weber	10	10	1	Kansas National Gas Co.	19	32
3	M. C. Hamilton	33.2	5	9	A. W. Shultis	17.6	5	1	Bailey & Crampton	10	14	1	H. C. Henryon	1	34
4	Vergil Megill	2.87	6	10	H. Baden	19.23	5	1	N. Kilcoyne	7.50	19	1	J. C. Henryon	1	35
5-6	John C. Page	6.40	6	1	G. E. Gilmore	19	4	1	Alex Harris	18.32	28	1	John Duncan	11.50	35

THE HEAD OF THE
CANEY
TOWNSHIP
WESTGORE COUNTY, KANSAS

Townships 34 and 35 South, Ranges 13 and 14, East of the 10th P. M.

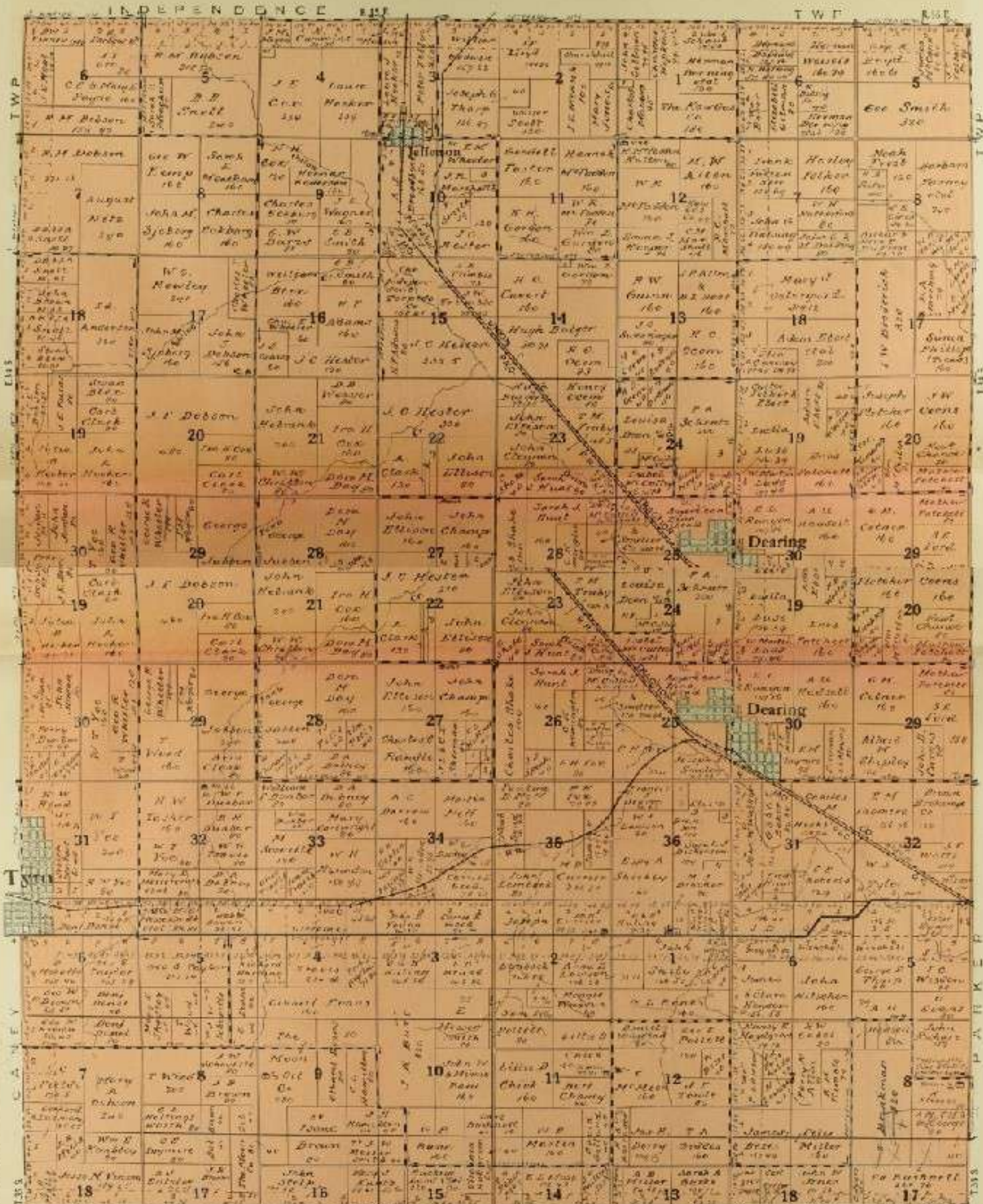
Roads Shown (dashed line) Schools Shown (triangle)
Churches Shown (cross) Cemeteries Shown (circle)





MAP OF
FAWN CREEK
 TOWNSHIP
 MONTECALVO COUNTY, KANSAS
 Townships 34 and 35 South, Ranges 16 and 17 East of the 6th P. M.

Rail Road Show Blue Solid Black Box 
 Church Show Blue Cemetery Show Black 



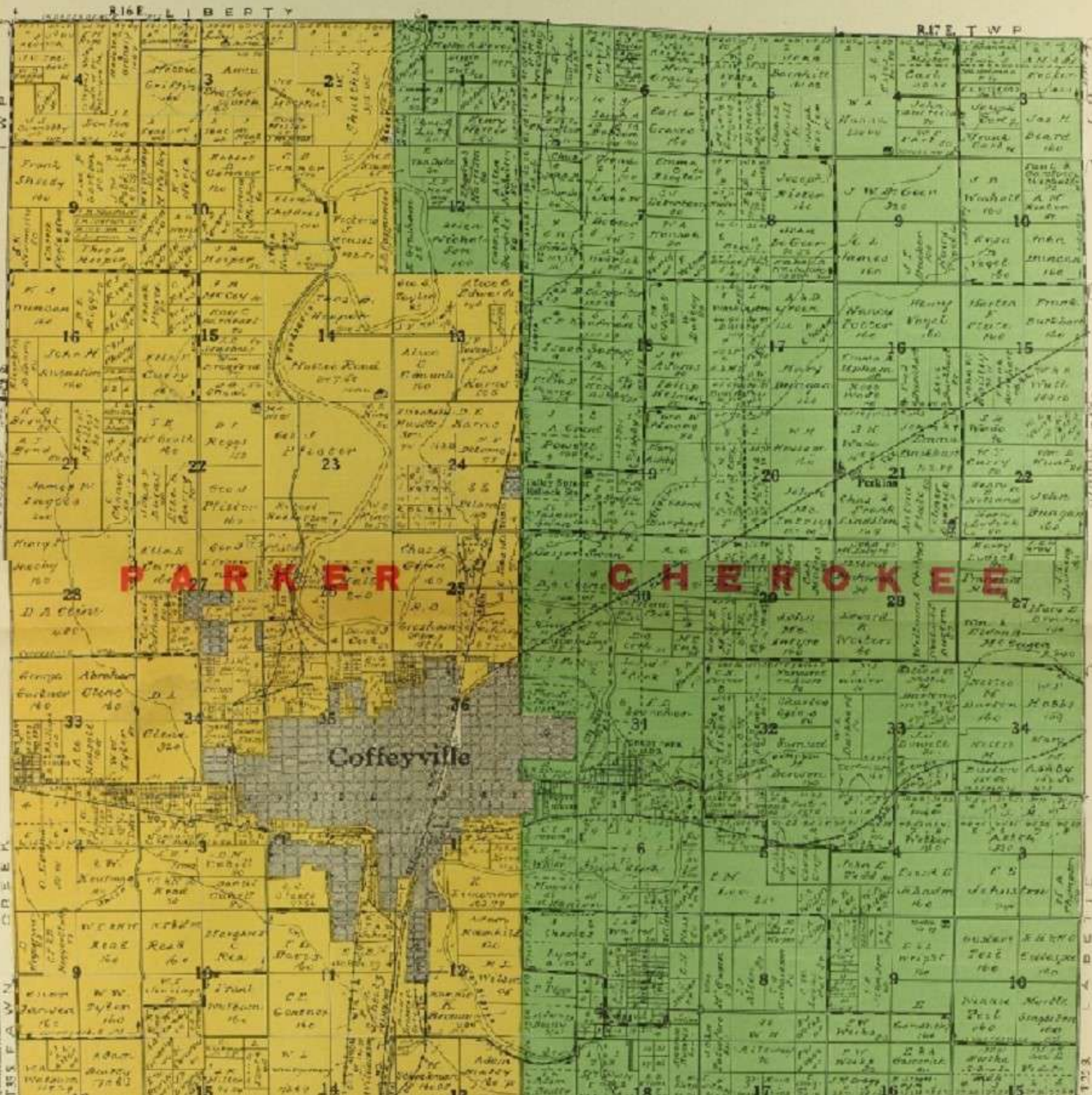
MAP OF PARKER and CHEROKEE TOWNSHIPS

SOUTH BERRY COUNTY, MISSISSIPPI

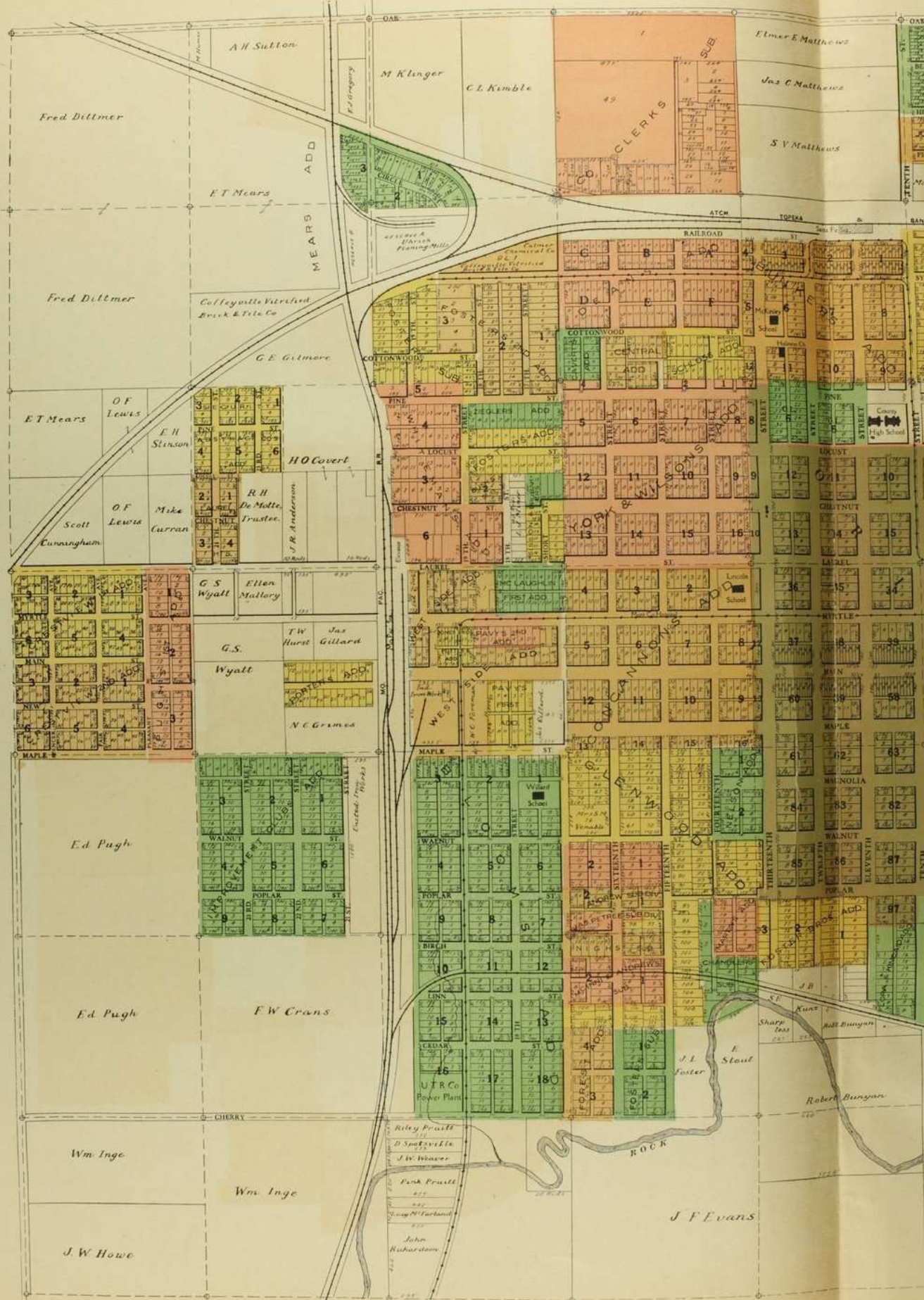
Townships 32 and 33 South, Ranges 19 and 20 East of the 6th E. 7E.

Scale: 1/2 inch = 1 Mile.

Rail Road shown thus ——— School shown thus 
 Churches shown thus  Cemeteries shown thus 



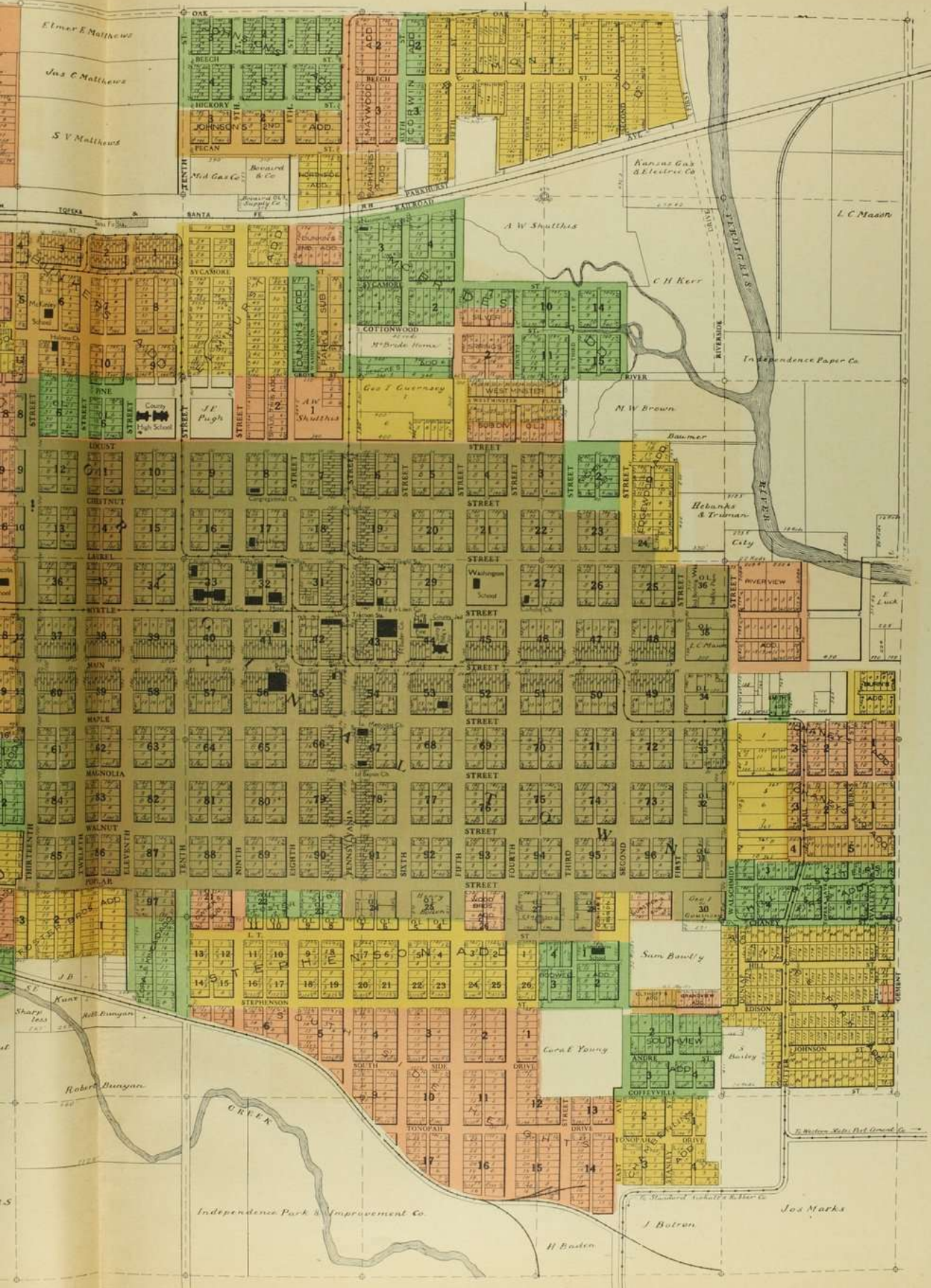
City of INDEPENDENCE



PENDENCE

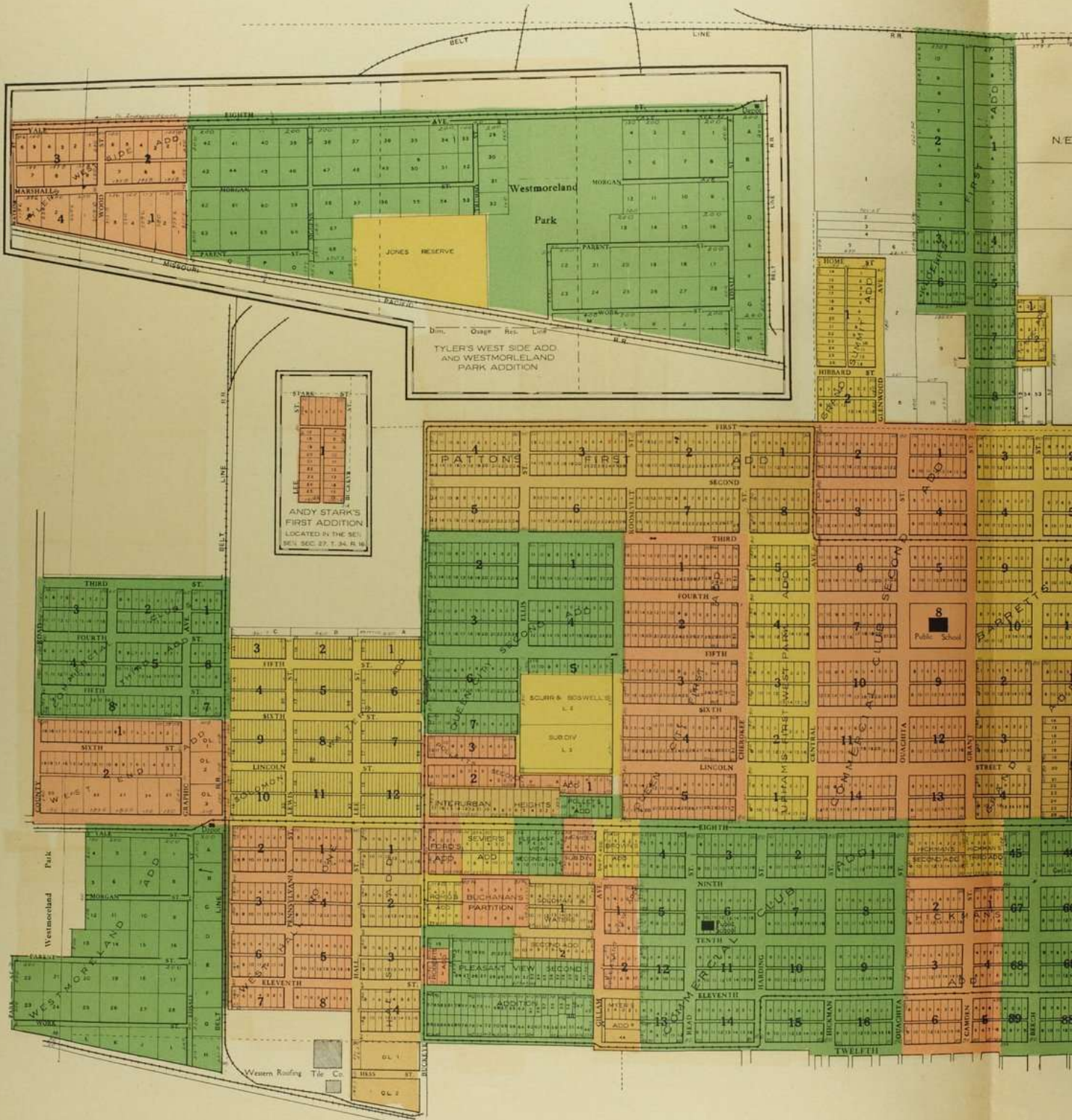
MONTGOMERY COUNTY, KANSAS.

Scale: 650 Feet to 1 Inch



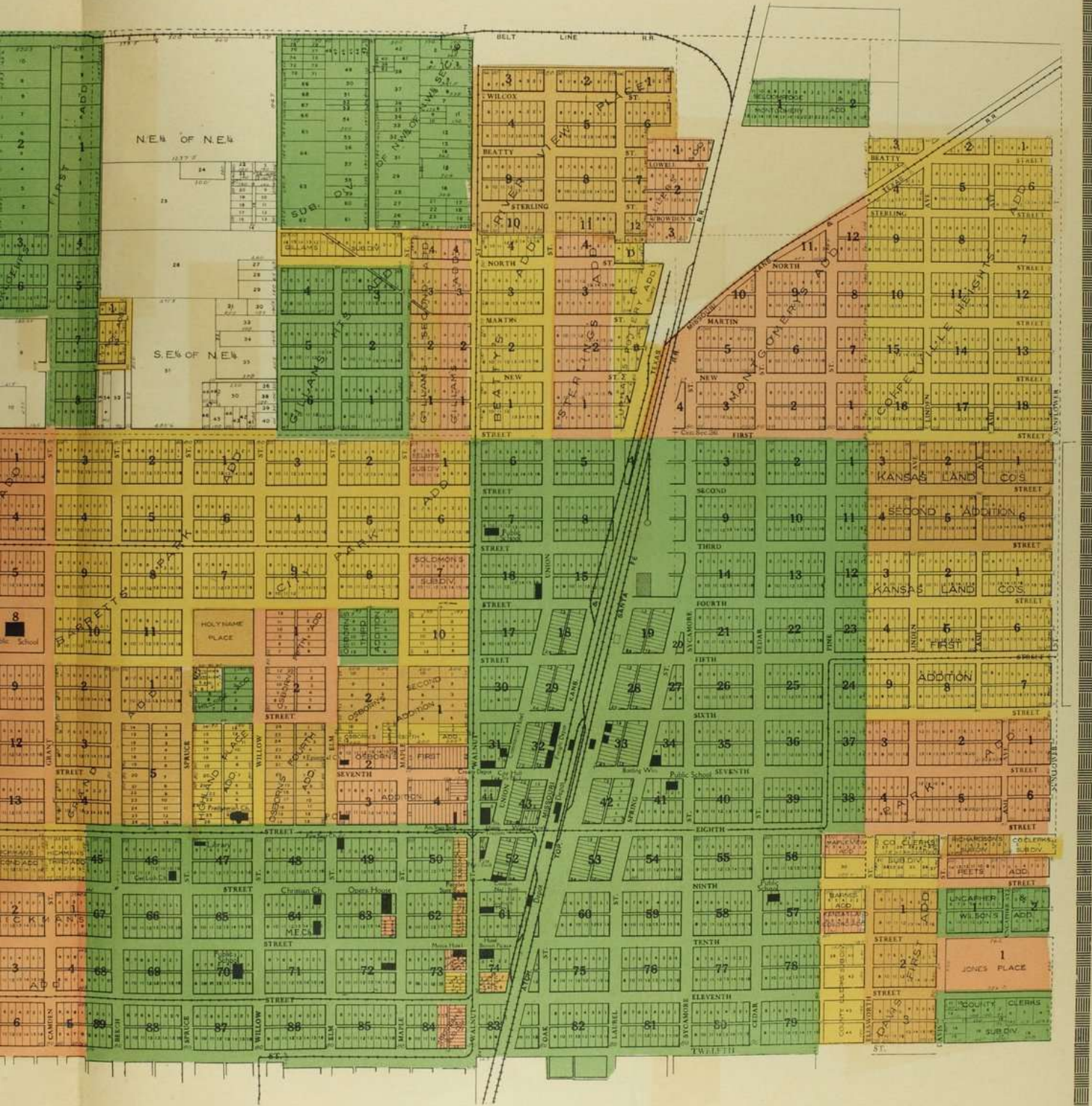
North Half of City of COPELAND

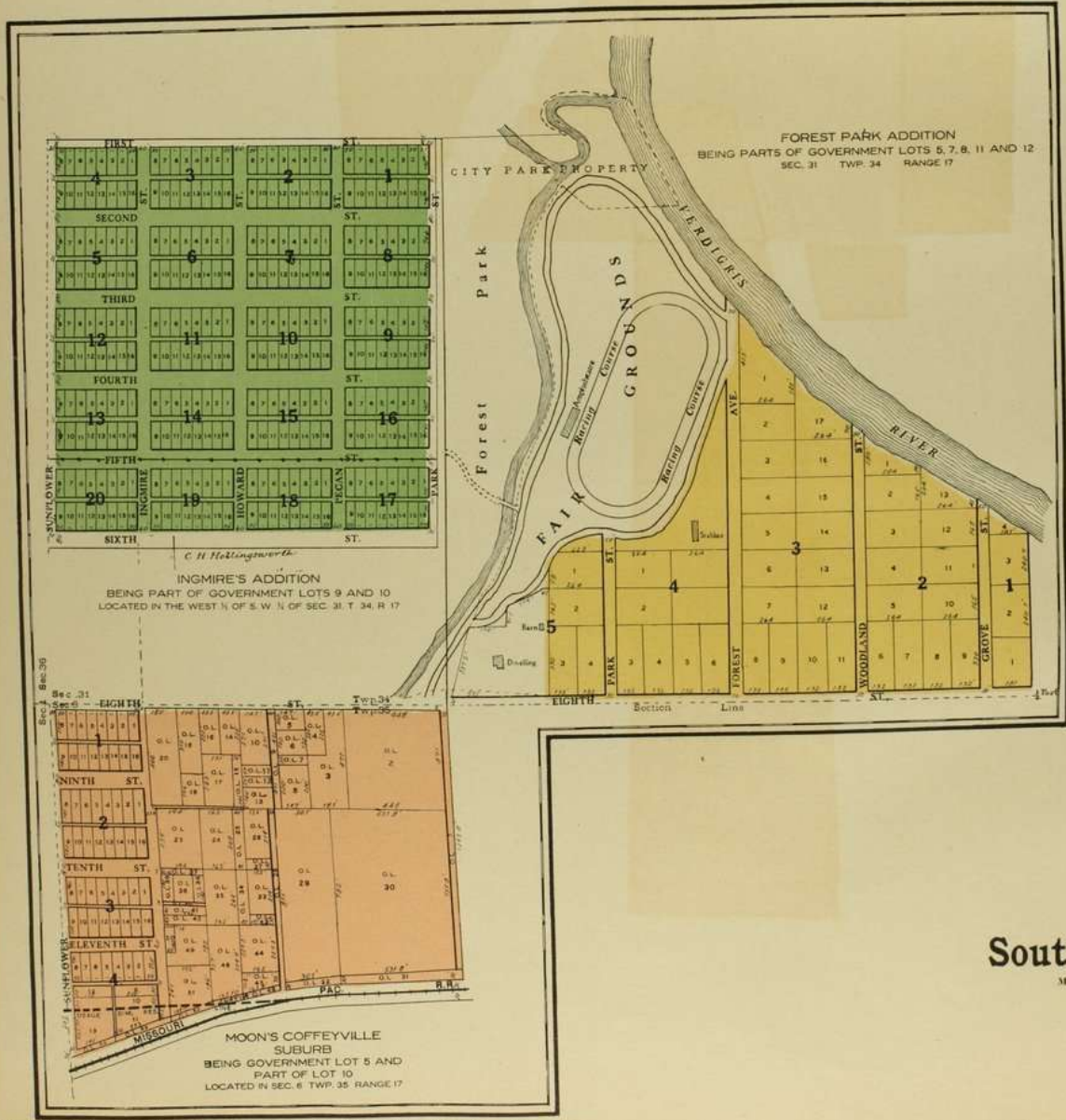
MONTGOMERY COUNTY, KANSAS.



City of COFFEYVILLE

Scale: 650 Feet To 1 Inch





C. H. Hollingsworth
INGMIRE'S ADDITION
BEING PART OF GOVERNMENT LOTS 9 AND 10
LOCATED IN THE WEST 1/2 OF S. W. 1/4 OF SEC. 31, T. 34, R. 17

MOON'S COFFEYVILLE
SUBURB
BEING GOVERNMENT LOT 5 AND
PART OF LOT 10
LOCATED IN SEC. 6 TWP. 35 RANGE 17



South Half of City of C
MONTGOMERY COUNTY, KANSAS.



City of COFFEYVILLE
 Y, KANSAS.
 Scale: 550 Feet to 1 Inch