

MAP OF North Half of BROWNS GROVE TOWNSHIP

PAWNEE COUNTY, KANSAS
Township 20 South, Range 20, West of 6th E. M.

Scale: 1 1/2 Inches to One Mile

County Roads Shown thus: Schools Shown thus: Churches Shown thus:
 Rural Routes Shown thus: Cemeteries Shown thus:
 Where Rural Routes run over County Roads, the same are denoted by Arrows thus:

	RUSH											
	C.O.											
	1	2	3	4	5	6	7	8	9	10	11	12
	Jacob Schadel 159 82	Chas W. 159 82	H.G. Blackhall 159 83	Freeborn Garrison 159 20	J.F. Mayler 159 22	Arthur M. 159 22	W.R. Owen 159 22	Jed Jackson 159 20	W.R. Uhland 319 62	Joseph R. Wickwire 319 51	Geo R Teeps 159 38	W.A. Kitch 318 86
	Ray & Frank Schadel 7 158 87	Ross 159 04	H. Goodwin 160	Emel Manshou 160	Freeborn Garrison 160	Fisher 319 24	W.R. Uhland 320	Uhland 319 62	Wickwire 319 51	Kebben Metter 160	Kitch 318 86	
	1 2 3 4	1 2 3 4	1 2 3 4	1 2 3 4	1 2 3 4	1 2 3 4	1 2 3 4	1 2 3 4	1 2 3 4	1 2 3 4	1 2 3 4	
	Frederick Schrapel 160	Frederick Schrapel 160	John H. Steffen 160	Fred W. Schrapel 160	Freeborn Garrison 160	W.H. Lanterman 160	W.C. Verry 160	W.R. Uhland 160	R.M. Norris 160	R.F. Hazlett 640	Lizzie F. Uhland 160	
	1 2	1 2	1 2	1 2	1 2	1 2	1 2	1 2	1 2	1 2	1 2	
	John Shaltse 319 62	F.S. Carlson 320	Elyants 160	Harves 160	Geo. W. Anderson 480	Sarah J. Gawdy 160	No. 53	M.M. Butler 640				
	1 2 3 4	1 2 3 4	1 2 3 4	1 2 3 4	1 2 3 4	1 2 3 4	1 2 3 4	1 2 3 4				
	M.J. Cole 160 04	Hugh G. Saxton 160	Hugh Saxton 160	Fred Schrapel 160	G.W. Rupright 160	C.H. Helms 160	M.M. Butler 160	Ann E. Anderson 480				
	1 2 3 4	1 2 3 4	1 2 3 4	1 2 3 4	1 2 3 4	1 2 3 4	1 2 3 4	1 2 3 4				
	M. Armstrong 2 160 04	Hugh G. Saxton 320	Effe C. Morris 160	G.W. Rupright 160	G.W. Rupright 320	N.A. Bixby 160	Richd. Barks 160	Mathias Schaler 640				
	1 2 3 4	1 2 3 4	1 2 3 4	1 2 3 4	1 2 3 4	1 2 3 4	1 2 3 4	1 2 3 4				
	Walter H. Brisbaker 4 139 84	Chas. H. Keller 320	Chas. H. Keller 160	J.H. Armstrong 160	W.S. Young etal 160	Richd. Davis 160	Simon W. Rayer 320					
	1 2 3 4	1 2 3 4	1 2 3 4	1 2 3 4	1 2 3 4	1 2 3 4	1 2 3 4					
	Gustave Thell 2 189 62	Hary Smith 160	H.G. Saxton 320	Gustave Thell 320	Mary C. Norris 480	I.H. Allen 160	Wm Robt. Uhland 480	Bert Weckerling 160				
	1 2 3 4	1 2 3 4	1 2 3 4	1 2 3 4	1 2 3 4	1 2 3 4	1 2 3 4					
	Orren Salmans 2 160 12	Wm Magee 160	Wm Magee 160	Louis D. Tuller 160	John M. McDonnell 320	Wm. I. Shuck 160	J.S. Walter H. Brisbaker etal 320	Edw. F. Hughes 160	Chas Hawes 160	J.G. Edwards 320		
	1 2 3 4	1 2 3 4	1 2 3 4	1 2 3 4	1 2 3 4	1 2 3 4	1 2 3 4	1 2 3 4				
	Melissa A. Walker 4 160 04	J.C. Chadduck 160	J.H. Armstrong 320	J.H. Steffen 320	Agnes E. Fulton 160	Stokes 320	L.R.K. Langer 160	Geo W. King 160				
	1 2 3 4	1 2 3 4	1 2 3 4	1 2 3 4	1 2 3 4	1 2 3 4	1 2 3 4					

LOGGEMAN CO.

MAP OF

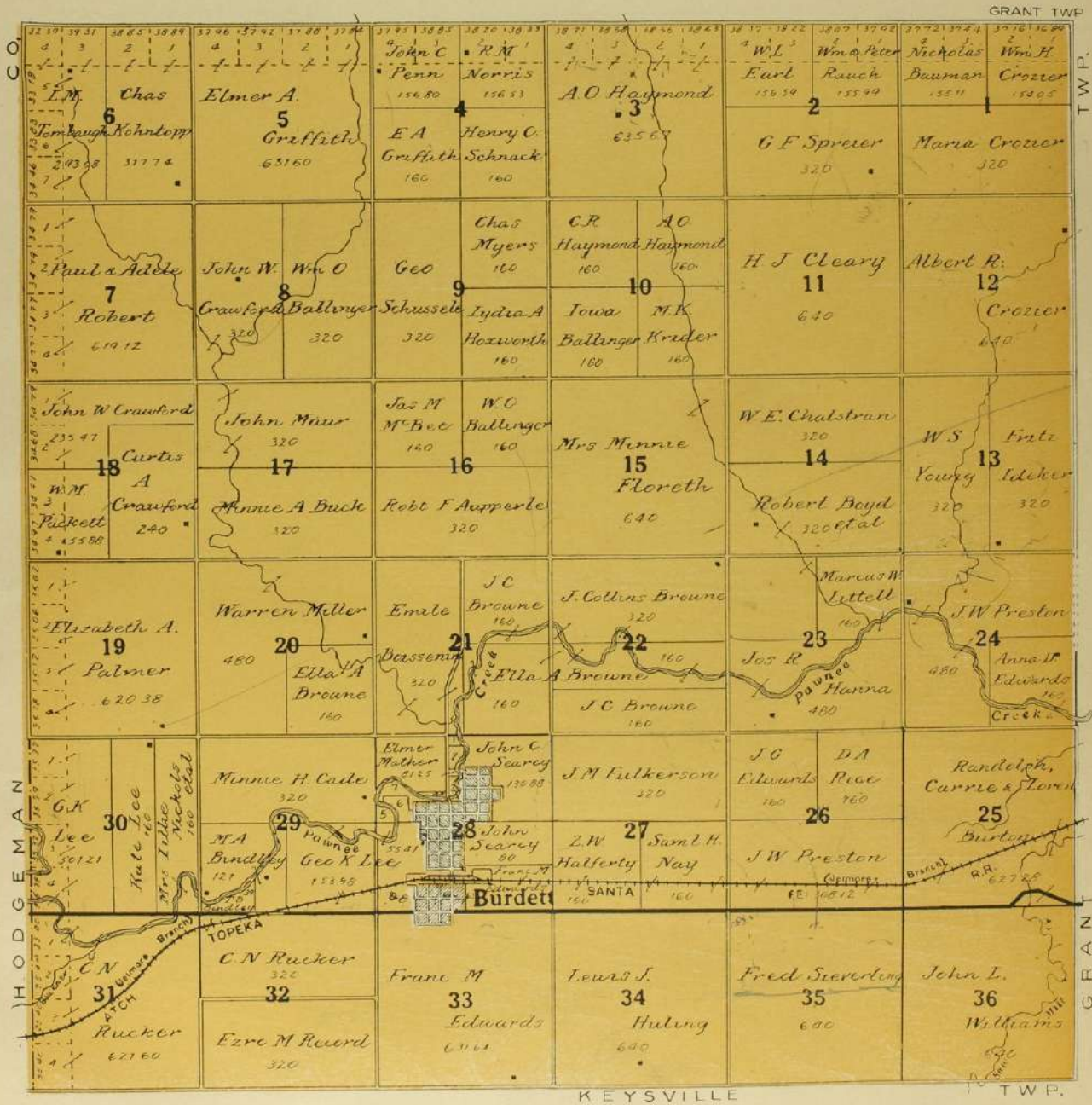
South Half of BROWNS GROVE

TOWNSHIP

Scale: 1 1/2 Inches to One Mile

PAWNEE COUNTY, KANSAS
Township 21 South, Range 20, West of 6th P. M.

County Roads Shown thus: Schools Shown thus: Churches Shown thus:
 Rural Routes Shown thus: Cemeteries Shown thus:
 Where Rural Routes run over County Roads, the same are denoted by Arrows thus:

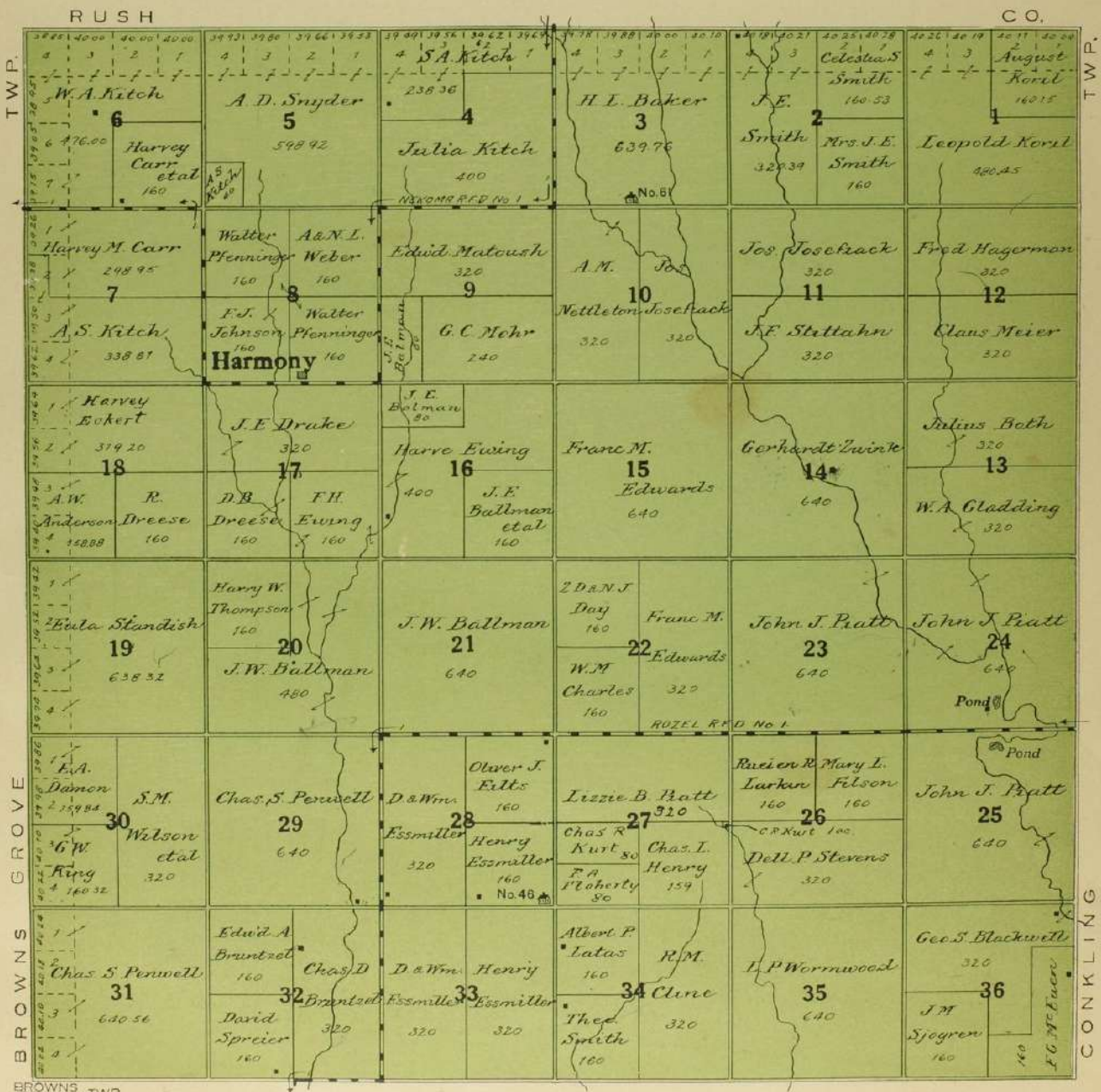


List of Small Property Owners in this Township Shown on Map by Numbers.

No.	Name	Acres.	Sec.	No.	Name	Acres.	Sec.	No.	Name	Acres.	Sec.
1.	Anna Maurer	4	28	3.	E. L. Palmer	7.25	28	5.	Maud L. Mather	7.48	28
2.	Wm. V. Hillig	5	28	4.	E. A. Mather	4	28	6.	Guy F. Mather	20	28
								7.	N. O. Mather	7.25	28
								8.	R. M. Norris	20.62	28

MAP OF
North Half of GRANT
TOWNSHIP Scale: 1 1/2 Inches to One Mile
 PAWNEE COUNTY, KANSAS
 Township 20 South, Range 19, West of 6th P. M.

County Roads Shown thus: Schools Shown thus: Churches Shown thus:
 Rural Routes Shown thus: Cemeteries Shown thus:
 Where Rural Routes run over County Roads, the same are denoted by Arrows thus:



MAP OF

South Half of GRANT

TOWNSHIP

PAWNEE COUNTY, KANSAS
Township 21 South, Range 19, West of 6th P. M.


Scale: 1 1/2 Inches to One Mile

County Roads Shown thus: Schools Shown thus: Churches Shown thus:
 Rural Routes Shown thus: Cemeteries Shown thus:
 Where Rural Routes run over County Roads, the same are denoted by Arrows thus:









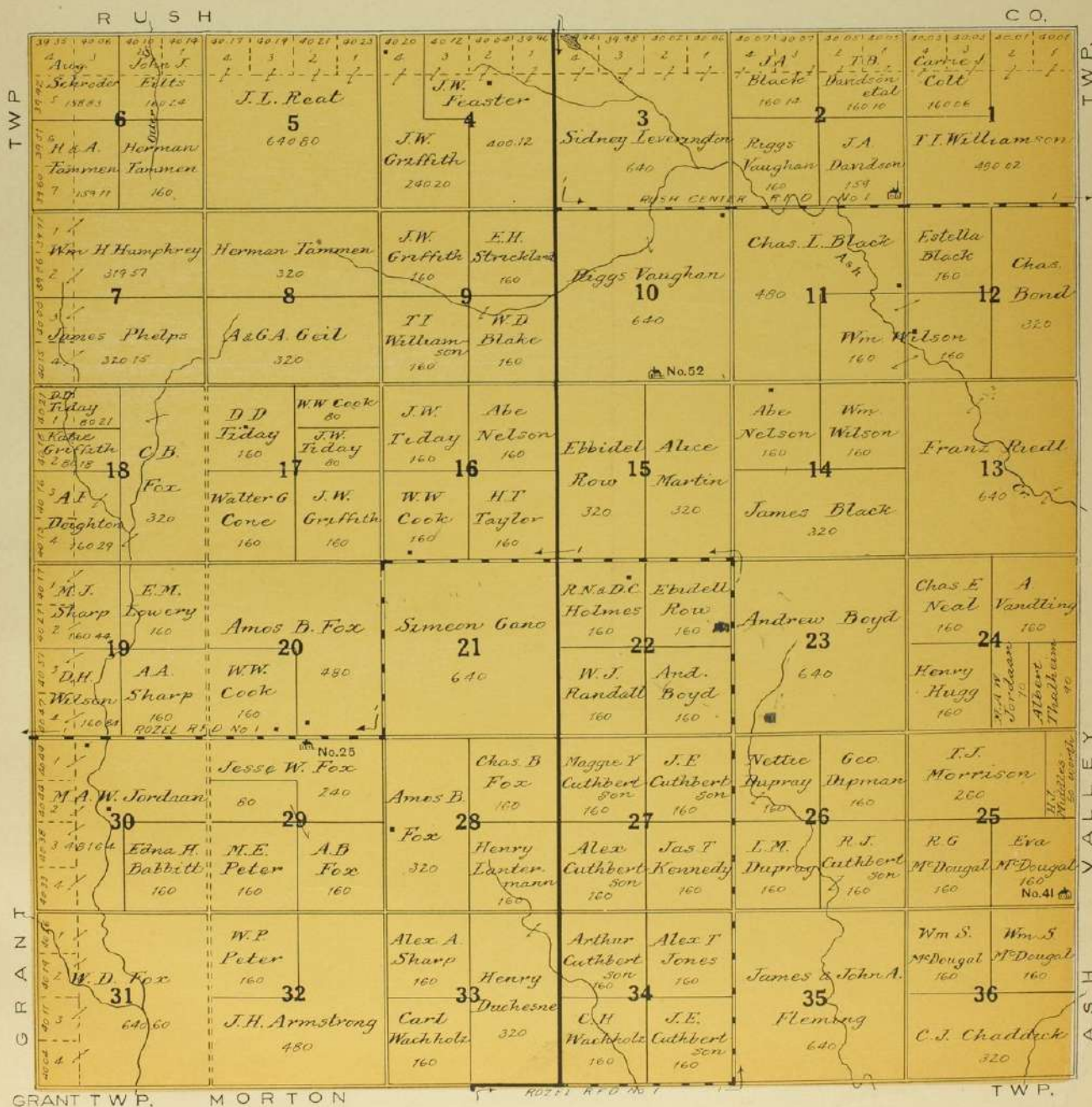
List of Small Property Owners in this Township Shown on Map by Numbers.

No.	Name	Acres.	Sec.	No.	Name	Acres.	Sec.	No.	Name	Acres.	Sec.
1.	Ida Sutherland	.75	27	9.	W. H. Prout	.89	27	12.	Ella Bruling	1	28
2.	Louis Blatner	1.25	27	10.	Chas. St. Clair	2.75	27	13.	Clarence Nelson	3	28
3.	W. S. Smith	1.27	27	11.	Theo. Smith	1.27	27	14.	Clarence Nelson	3	28
4.	S. W. Tuttle	2.5	27	12.	A. M. Selig	1.27	27	15.	S. Mithover	4	28
				13.	P. M. Duret	.70	27	16.	C. Salmons	11	28




MAP OF
CONKLING
TOWNSHIP Scale: 1 1/2 Inches to One Mile
 PAWNEE COUNTY, KANSAS
 Township 20 South, Range 18, West of 6th P. M.


County Roads Shown thus:  Schools Shown thus:  Churches Shown thus: 
 Rural Routes Shown thus:  Cemeteries Shown thus: 
 Where Rural Routes run over County Roads, the same are denoted by Arrows thus: 







MAP OF
ASH VALLEY
TOWNSHIP Scale: 1 1/2 Inches to One Mile
 PAWNEE COUNTY, KANSAS
 Township 20 South, Range 17, West of 6th P. M.

County Roads Shown thus: Schools Shown thus: Churches Shown thus:
 Rural Routes Shown thus: Cemeteries Shown thus:
 Where Rural Routes run over County Roads, the same are denoted by Arrows thus:












MAP OF
WALNUT
TOWNSHIP Scale: 1 1/4 Inches to One Mile
 PAWNEE COUNTY, KANSAS
 Township 20 South, Range 16, West of 6th P. M.

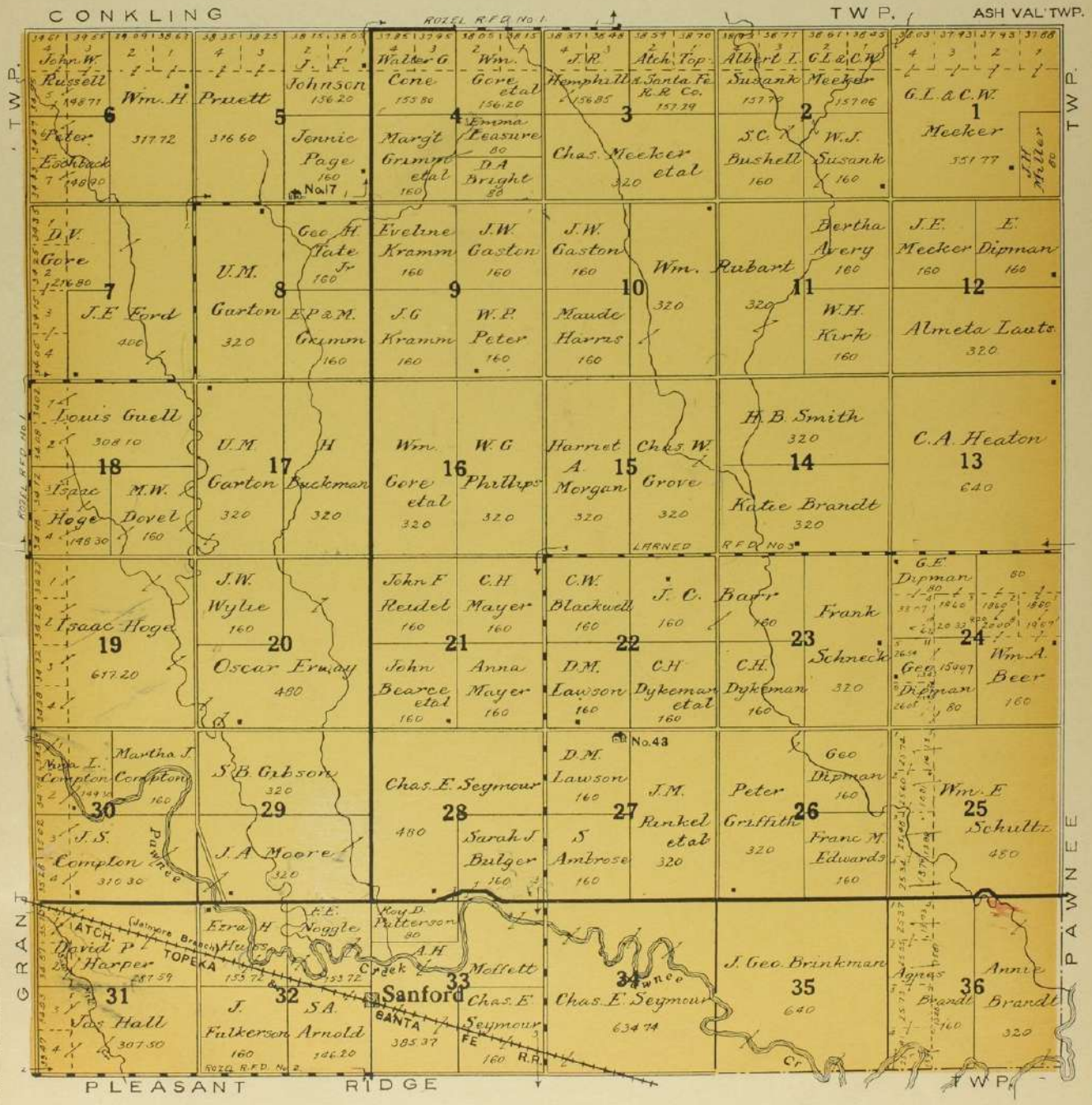
County Roads Shown thus: ——— Schools Shown thus:  Churches Shown thus: 
 Rural Routes Shown thus: - - - - - Cemeteries Shown thus: 
 Where Rural Routes run over County Roads, the same are denoted by Arrows thus: 

R U S H ,								C O .		
T W P .	6 Gail Herman 132 32	5 Heye Hanken 322 57	4 Anna E Haur 161 38	3 Adam Kay 161 78	2 Lars Nelson 161 78	1 Dirks 161 38	1 Sjogren 160 90	1 Anna C 160 38	1 Peter H 160 38	
	7 John C. Folkerts 304 16	8 W L Kingsley 320	9 W L Kingsley 320	10 Ida N Peterson 80	11 John M Peterson 160	12 John M Sjogren 160	13 J M Sjogren 160	14 A E Ericson 160	15 Anna Ericson 160	
	18 Cohrad Tammen 152 57	17 A A Sharp 320	16 W L Kingsley 320	17 Brita K Sandstrom 120	18 John M Peterson 160	19 John M Sjogren 160	20 J M Sjogren 160	21 W E Clemson 160	22 H T Johnson 160	
	19 W P Griffith 153 96	20 Edw R Petrie 160	21 G W Finney 160	22 T C & H L Bradley 80	23 Lars Nelson 160	24 Lars Nelson 320	25 Alma Gystalson 160	26 J P Durks 160	27 H T Johnson 160	
	20 R G Yeager 160	21 A J Henderson 320	22 Anna Erickson 160	23 P P Almqvist 160	24 Carl Lousa F 160	25 Lousa F Gerhardt 160	26 Susie P Unruh 160	27 F T Bell 80	28 G L P Smith 320	
	30 Geo Schmidt 150 05	29 W D Fox 640	30 J A Berglund 320	31 Carl F Gustafson 320	32 Lousa F Gerhardt 160	33 Lousa F Gerhardt 160	34 B C Unruh 160	35 M G Bixby 160	36 A J Decker 160	
	31 Mary J Gail 160	32 W D Gail 160	33 W M Arnold 160	34 S W Artz 240	35 Milo G Bixby 160	36 James Clutter 320	37 M A Bixby 160	38 P A R Unruh 160	39 J R Baker 160	
	32 A B Arnold 479 52	33 John A Fox 480	34 W B & L Hunsley 160	35 B L Hunsley 80	36 Iyelia Enzerob 160	37 Geo E Gane 160	38 Franklin 160	39 M A Bixby 160	40 Geo E Gane 320	
	P A W N E E T W P		L A R N E D						T W P .	



MAP OF
MORTON
TOWNSHIP
 Scale: 1 1/4 Inches to One Mile
 PAWNEE COUNTY, KANSAS
 Township 21 South, Range 18, West of 6th P. M.

County Roads Shown thus:  Schools Shown thus:  Churches Shown thus: 
 Rural Routes Shown thus:  Cemeteries Shown thus: 
 Where Rural Routes run over County Roads, the same are denoted by Arrows thus: 




MAP OF PAWNEE TOWNSHIP

Scale: 1 1/2 Inches to One Mile

PAWNEE COUNTY, KANSAS
Township 21 South, Range 17, West of 6th P. M.

County Roads Shown thus: Schools Shown thus: Churches Shown thus:
 Rural Routes Shown thus: Cemeteries Shown thus:
 Where Rural Routes run over County Roads, the same are denoted by Arrows thus:



List of Small Property Owners in this Township Shown on Map by Numbers.

No.	Name	Acres.	Sec.	No.	Name	Acres.	Sec.	No.	Name	Acres.	Sec.
1.	Lobby Holloway	1.00	31	2.	H. H. Reed	9.51	36	3.	H. H. Reed	11.53	26

MAP OF

Parts of Larned and Pleasant Valley

TOWNSHIP

Scale: 1 1/2 Inches to One Mile

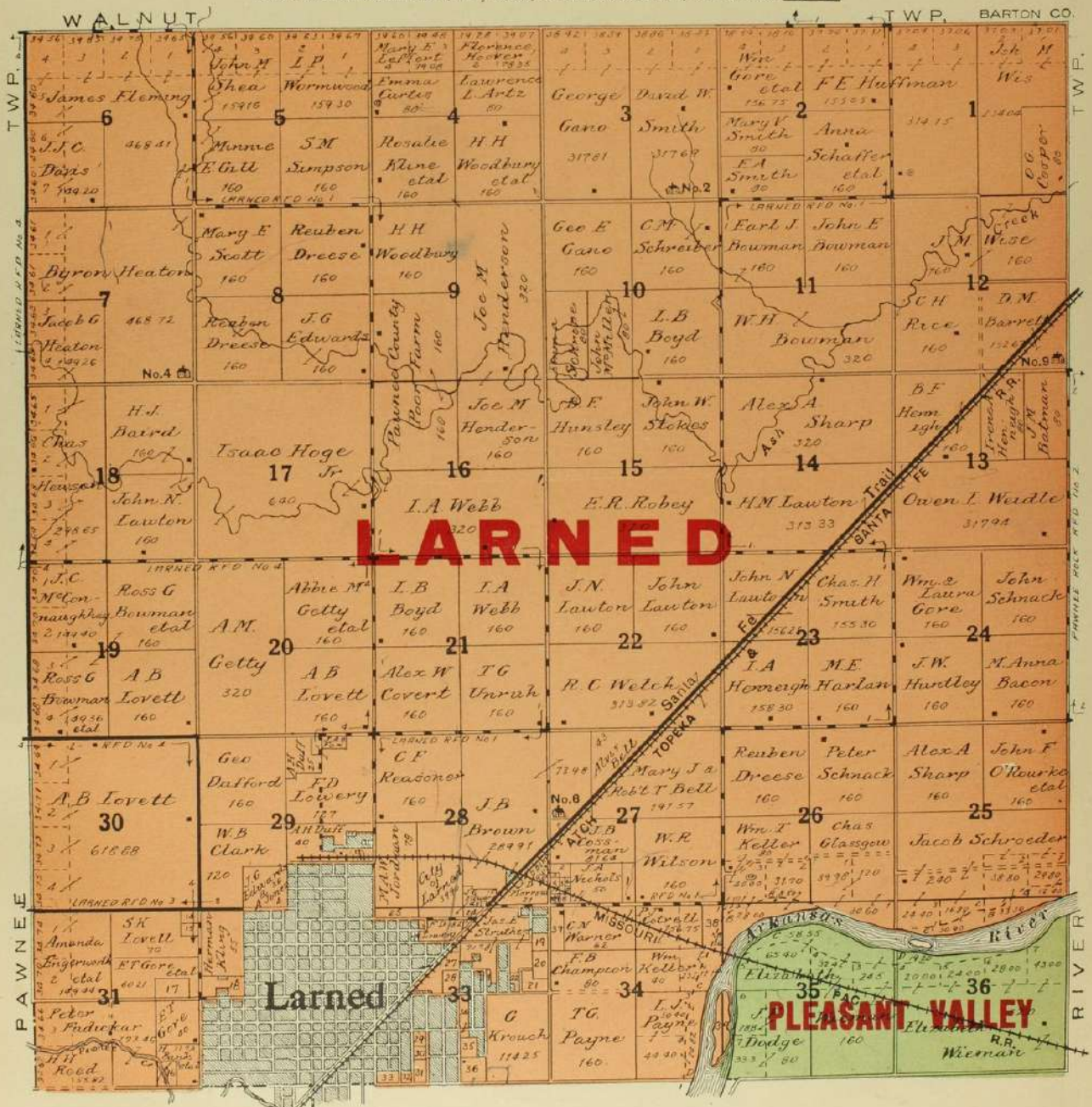
PAWNEE COUNTY, KANSAS

Township 21 South, Range 16, West of 6th P. M.

County Roads Shown thus: Schools Shown thus: Churches Shown thus:

Rural Routes Shown thus: Cemeteries Shown thus:

Where Rural Routes run over County Roads, the same are denoted by Arrows thus:



LARNED

PLEASANT VALLEY

List of Small Property Owners in this Township Shown on Map by Numbers.

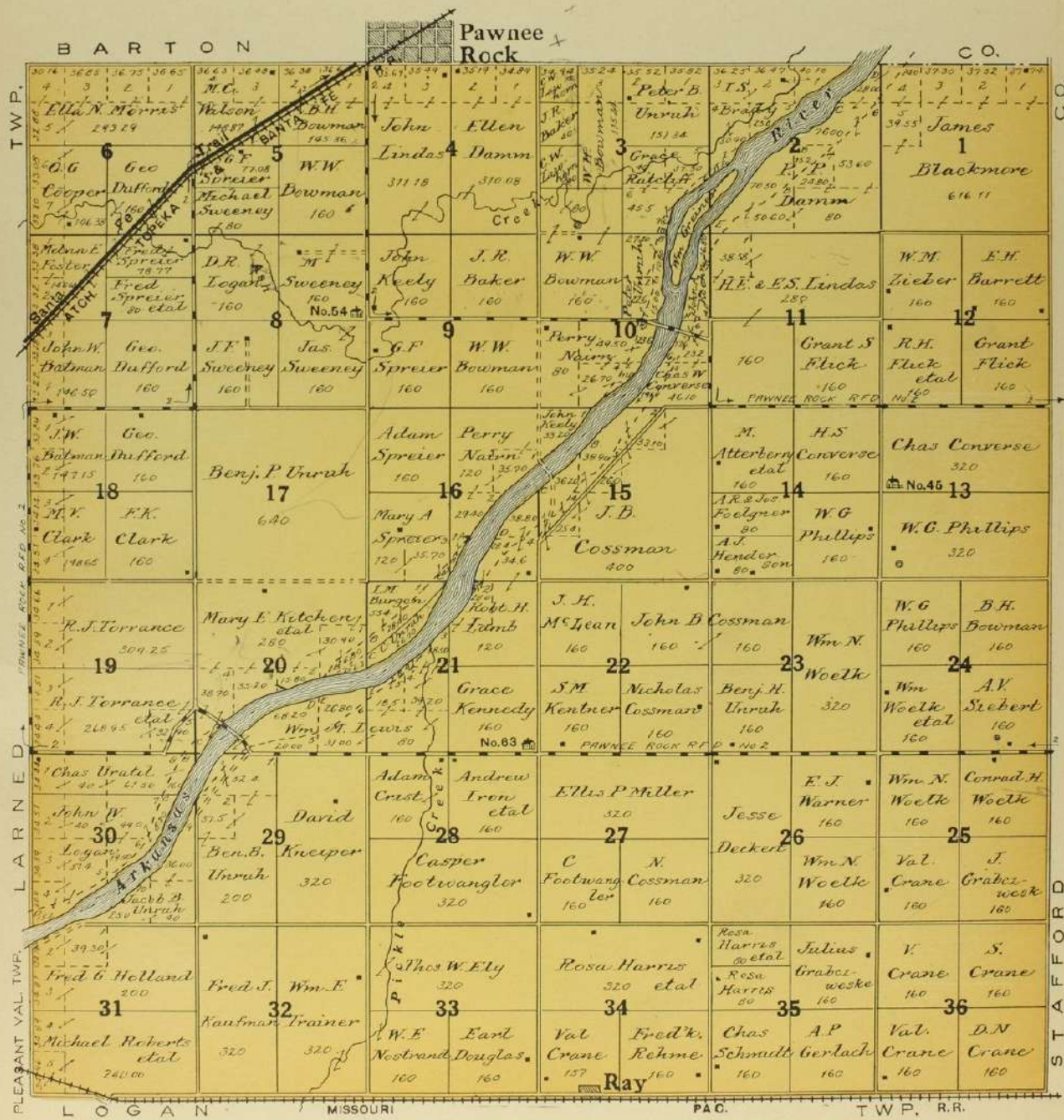
No.	Name	Acres.	Sec.	No.	Name	Acres.	Sec.	No.	Name	Acres.	Sec.
1.	C. E. Clutter	10	25	11.	A. H. Duff	2	20	21.	W. P. Evans	3	33
2.	Sam Shoppard, et al.	25	25	12.	P. J. Andrews	3	20	22.	M. K. Kridler	4.80	33
3.	W. H. Vernon, Jr.	2.77	25	13.	Robt. Griffin	3	20	23.	M. K. Kridler	4.80	33
4.	Perry S. White	2.77	25	14.	J. G. Edwards	3	21	24.	Joe Jenkins	3	33
5.	P. M. Albin	2.10	25	15.	J. D. Morrow	3	21	25.	M. A. W. Jordan	7.63	33
6.	Calvin Perry	2.55	25	16.	T. P. Lowery	8.27	31	26.	Minnie Hoover	1.83	33
7.	John Blair	4.5	25	17.	S. Vaughan	14.51	31	27.	J. C. Glasser	13	33
8.	E. D. Morris	1	25	18.	L. W. Brunson	22.15	32	28.	H. L. Gunn	8.50	33
9.	E. D. Morris	1	25	19.	W. P. Evans	3.33	32	29.	Josie A. Paval	4	33
10.	E. E. Morriss	1.37	25	20.	M. K. Kridler	6.92	33	30.	S. P. Millet	5.25	33
								31.	N. Pulley	5.25	33
								32.	Mary J. Sears	2.25	33
								33.	Maudie Armstrong	6.43	33
								34.	J. C. Palmer	11.19	33
								35.	May Painter	10	33
								36.	W. Vickers	15	33
								37.	W. H. Harwood	15	33
								38.	G. W. Keller	18.60	33
								39.	W. P. Sanders (Island)	34.35	33

MAP OF RIVER TOWNSHIP

PAWNEE COUNTY, KANSAS
Township 21 South, Range 15, West of 6th P. M.

Scale: 1 1/2 Inches to One Mile

County Roads Shown thus: Schools Shown thus: Churches Shown thus:
 Rural Routes Shown thus: Cemeteries Shown thus:
 Where Rural Routes run over County Roads, the same are denoted by Arrows thus:











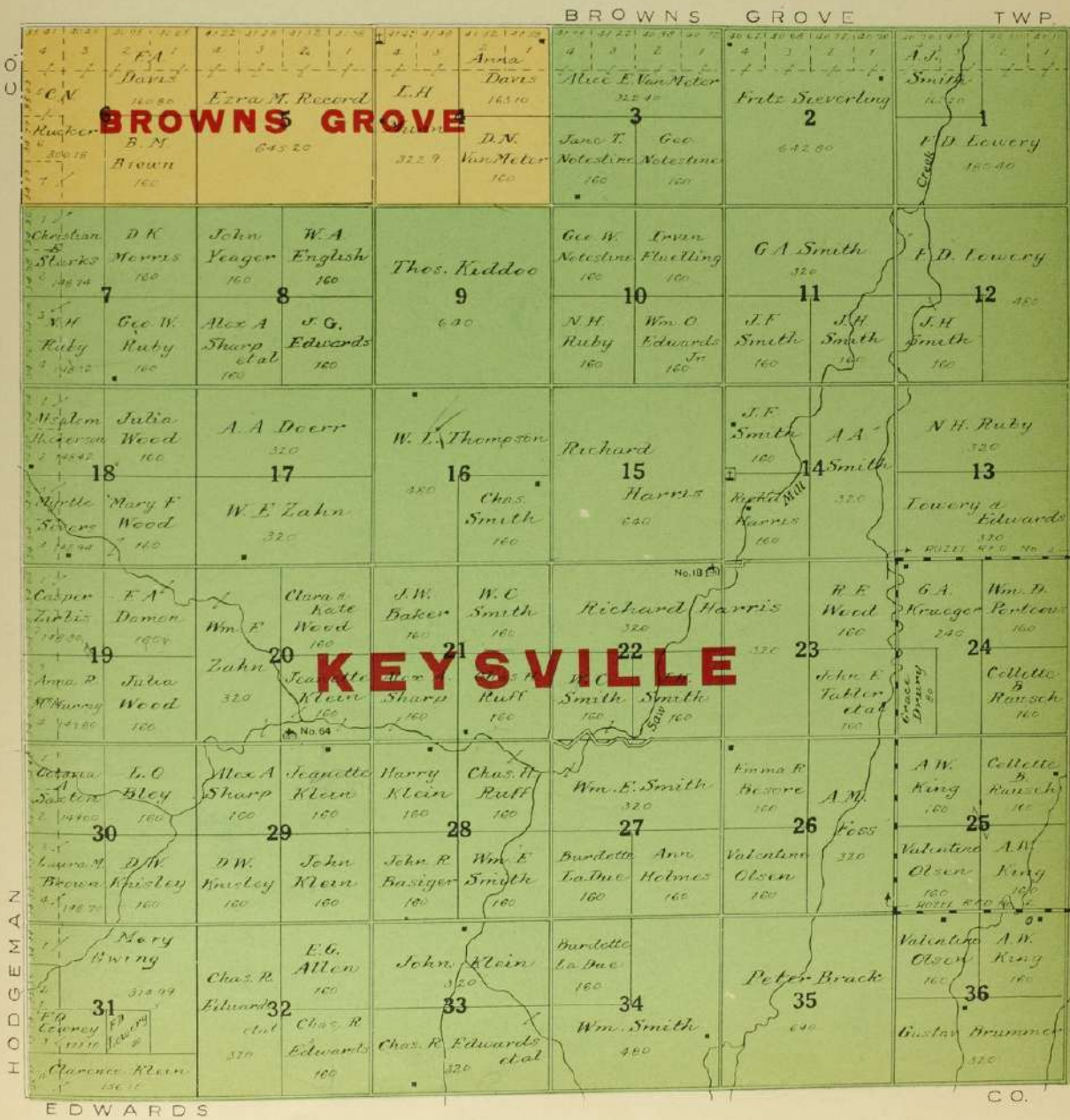
Parts of Keysville and Browns Grove


TOWNSHIP

 Scale: 1 1/2 Inches to One Mile







PAWNEE COUNTY, KANSAS
Township 22 South, Range 20, West of 6th P. M.

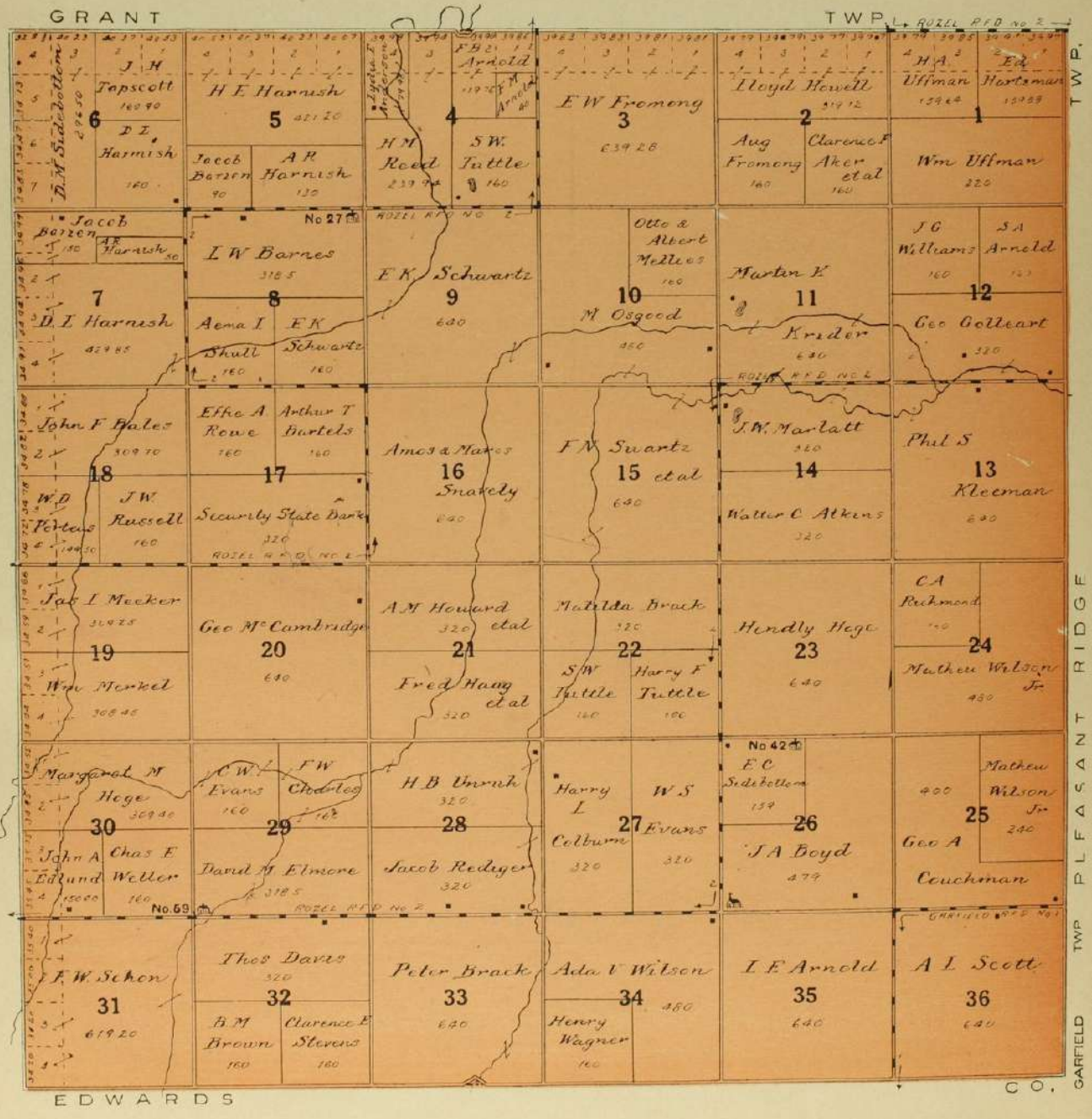
County Roads Shown thus:  Schools Shown thus:  Churches Shown thus: 
 Rural Routes Shown thus:  Cemeteries Shown thus: 
 Where Rural Routes run over County Roads, the same are denoted by Arrows thus: 












MAP OF
East Half of KEYSVILLE
TOWNSHIP Scale: 1 1/2 Inches to One Mile
 PAWNEE COUNTY, KANSAS
 Township 22 South, Range 19, West of 6th P. M.

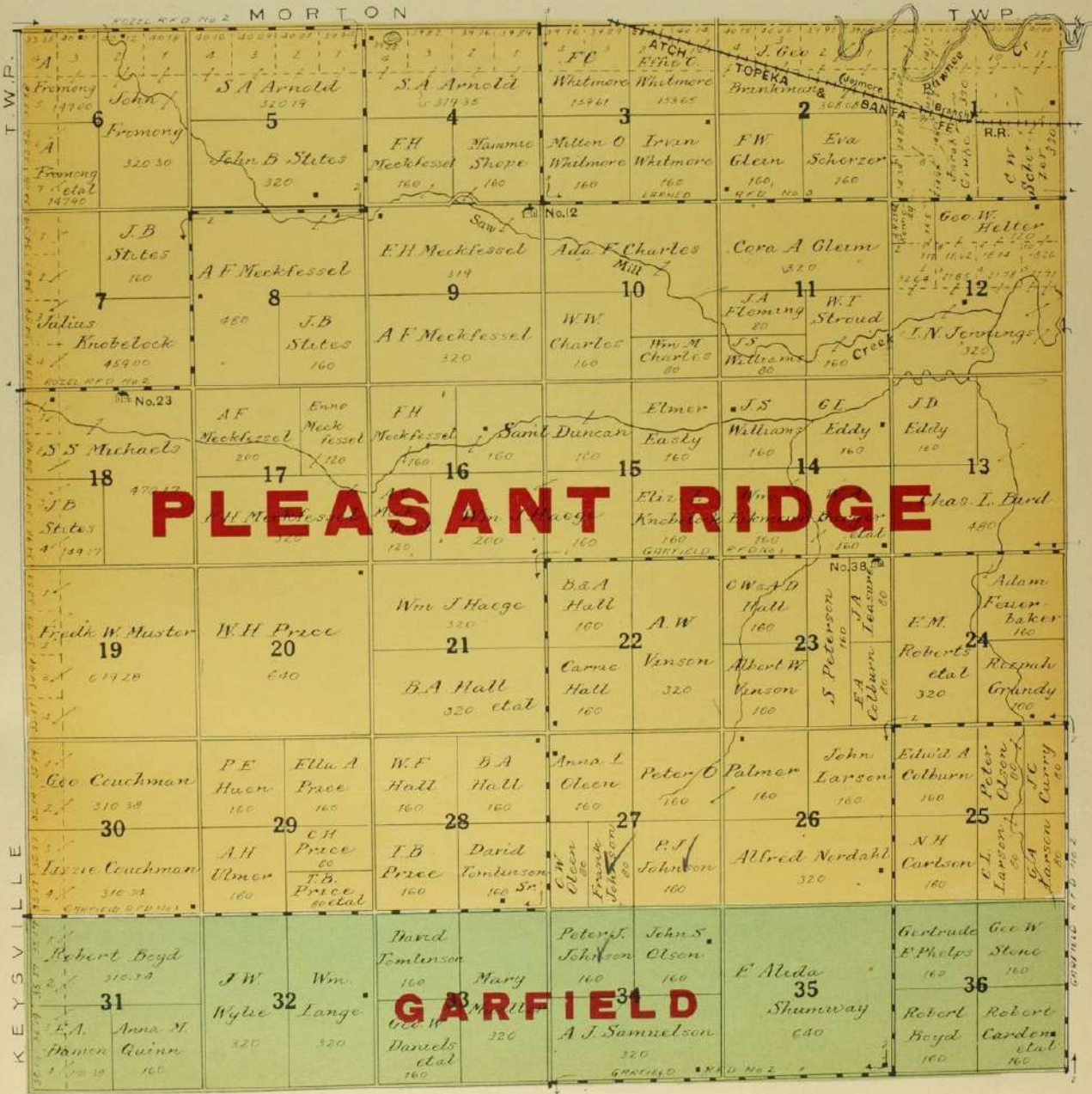
County Roads Shown thus:  Schools Shown thus:  Churches Shown thus: 
 Rural Routes Shown thus:  Cemeteries Shown thus: 
 Where Rural Routes run over County Roads, the same are denoted by Arrows thus: 





MAP OF
Parts of Pleasant Ridge and Garfield
TOWNSHIP Scale: 1 1/2 Inches to One Mile
 PAWNEE COUNTY, KANSAS
 Township 22 South, Range 18, West of 6th P. M.

County Roads Shown thus:  Schools Shown thus:  Churches Shown thus: 
 Rural Routes Shown thus:  Cemeteries Shown thus: 
 Where Rural Routes run over County Roads, the same are denoted by Arrows thus: 



MAP OF

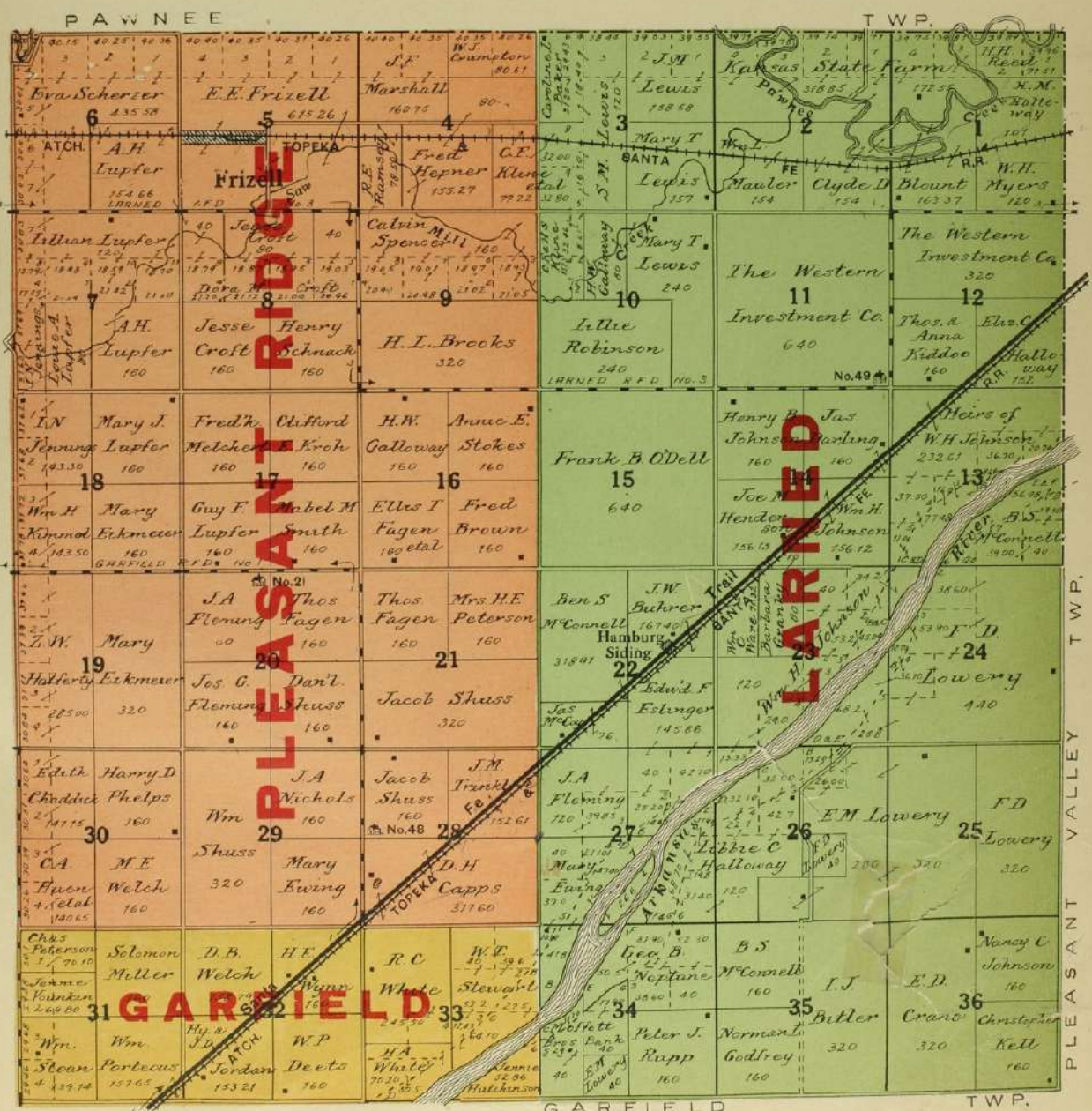
Parts of Pleasant-Ridge, Garfield and Larned

TOWNSHIP

Scale: 1 1/4 Inches to One Mile

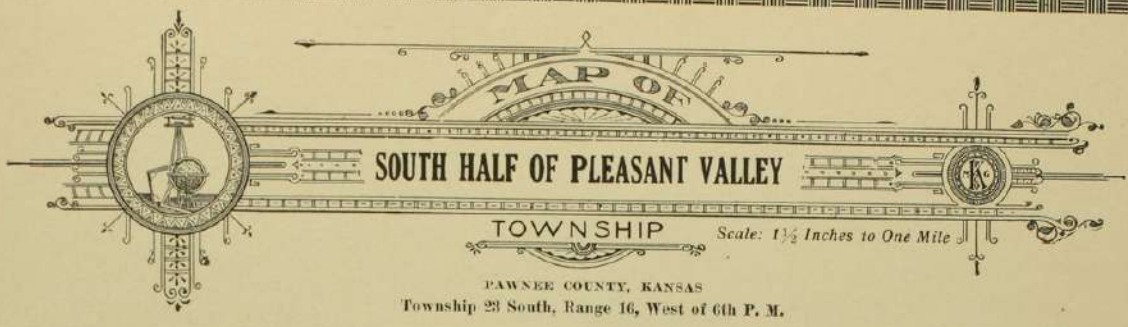
PAWNEE COUNTY, KANSAS
Township 22 South, Range 17, West of 6th P. M.

County Roads Shown thus: Schools Shown thus: Churches Shown thus:
 Rural Routes Shown thus: Cemeteries Shown thus:
 Where Rural Routes run over County Roads, the same are denoted by Arrows thus:









List of Small Property Owners in this Township Shown on Map by Numbers.

LARNED TWP.			
No.	Name	Acres	Sec.
1	Peter Ludickir	8.20	10
2	J. L. Gulick	6.70	10



MAP OF
SOUTH HALF OF PLEASANT VALLEY
TOWNSHIP Scale: 1 1/4 Inches to One Mile
 PAWNEE COUNTY, KANSAS
 Township 23 South, Range 16, West of 6th P. M.

County Roads Shown thus:  Schools Shown thus:  Churches Shown thus: 
 Rural Routes Shown thus:  Cemeteries Shown thus: 
 Where Rural Routes run over County Roads, the same are denoted by Arrows thus: 




MAP OF LOGAN TOWNSHIP

PAWNEE COUNTY, KANSAS
Township 22 South, Range 15, West of 6th P. M.

Scale: 1 1/2 Inches to One Mile

County Roads Shown thus: Schools Shown thus: Churches Shown thus:
 Rural Routes Shown thus: Cemeteries Shown thus:
 Where Rural Routes run over County Roads, the same are denoted by Arrows thus:



List of Small Property Owners in this Township Shown on Map by Numbers.

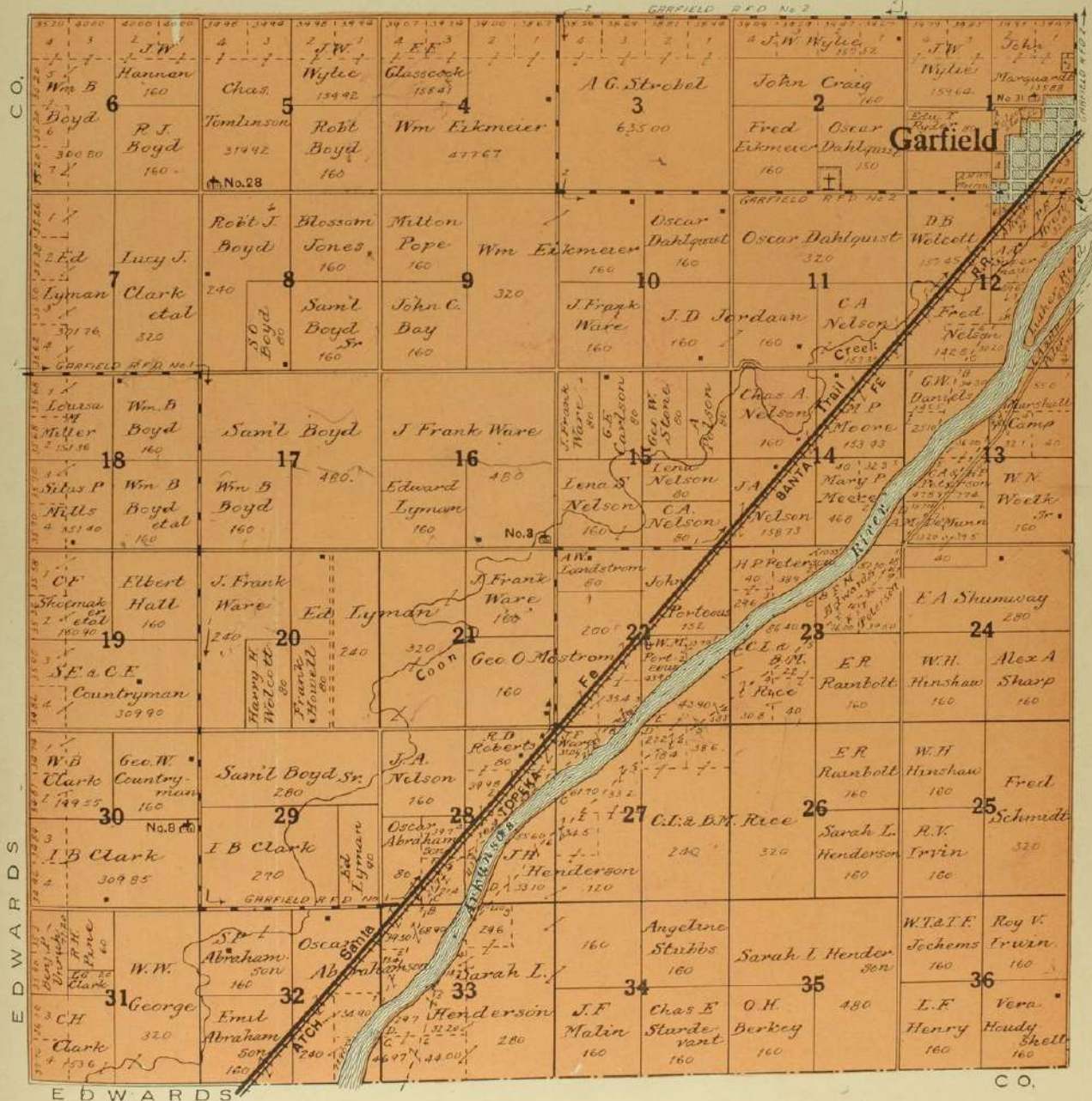
No.	Name	Acres.	Sec.	No.	Name	Acres.	Sec.
1.	E. D. Crane	3	3	2.	A. J. M. Shaw	3	3

MAP OF West Part of GARFIELD TOWNSHIP

Scale: 1 1/2 Inches to One Mile

PAWNEE COUNTY, KANSAS
Township 23 South, Range 18, West of 6th P. M.

County Roads Shown thus: Schools Shown thus: Churches Shown thus:
 Rural Routes Shown thus: Cemeteries Shown thus:
 Where Rural Routes run over County Roads, the same are denoted by Arrows thus:



List of Small Property Owners in this Township Shown on Map by Numbers.

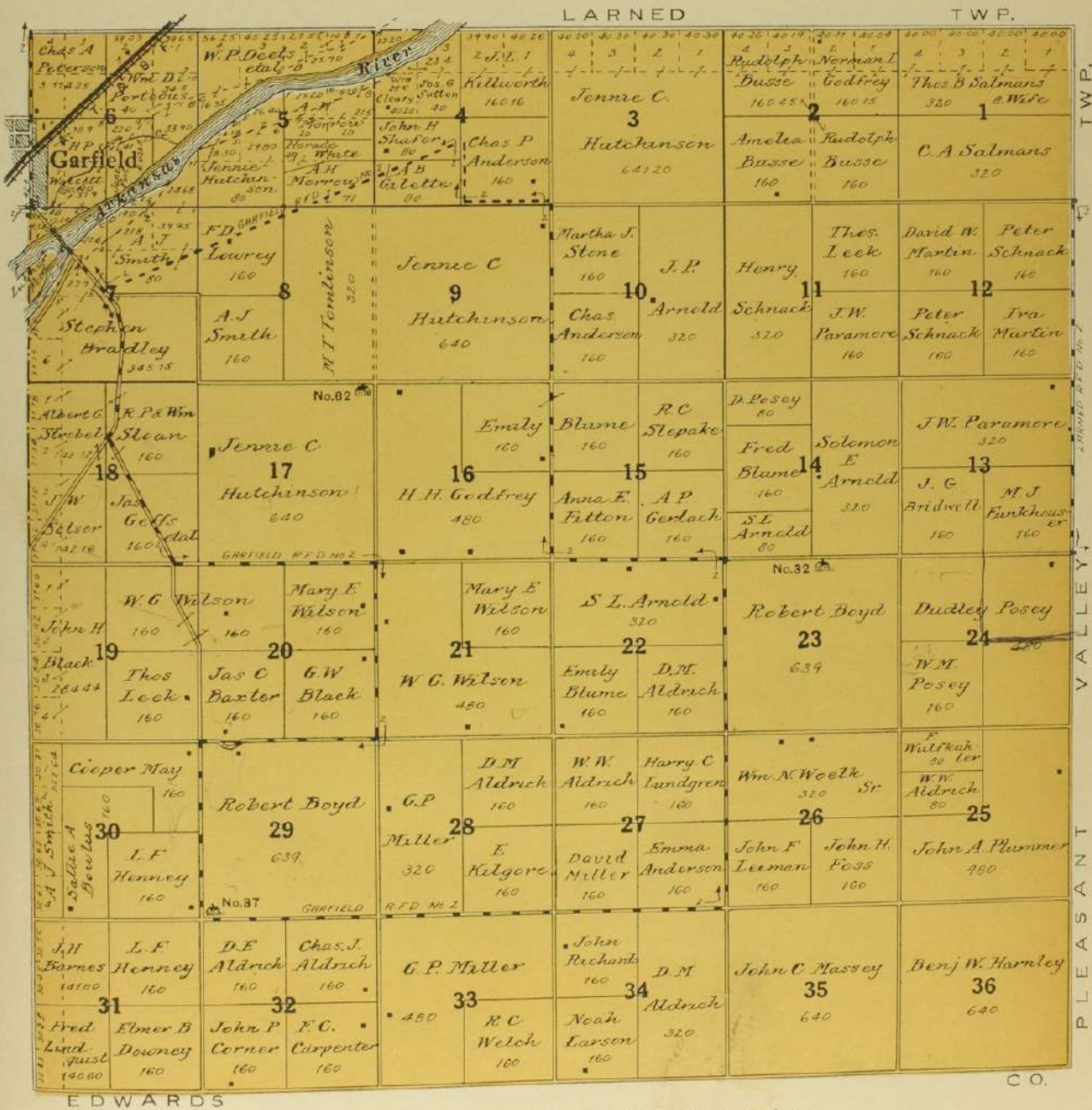
No.	Name	Acres.	Sec.	No.	Name	Acres.	Sec.	No.	Name	Acres.	Sec.
1.	A. H. Marrow	1	1	3.	J. C. Macey	1	1	5.	R. Soper	12	12
2.	E. B. Turner	0	1	4.	G. E. Phelps	0	1	6.	G. J. Fox	12	12

MAP OF East Part of GARFIELD TOWNSHIP

PAWNEE COUNTY, KANSAS
Township 23 South, Range 17, West of 6th P. M.


Scale: 1 1/2 Inches to One Mile

County Roads Shown thus: Schools Shown thus: Churches Shown thus:
 Rural Routes Shown thus: Cemeteries Shown thus:
 Where Rural Routes run over County Roads, the same are denoted by Arrows thus:









List of Small Property Owners in this Township Shown on Map by Numbers.

No. Name Acrea. Sec.
 1. Trustees of Swedish Luther- a
 an Church



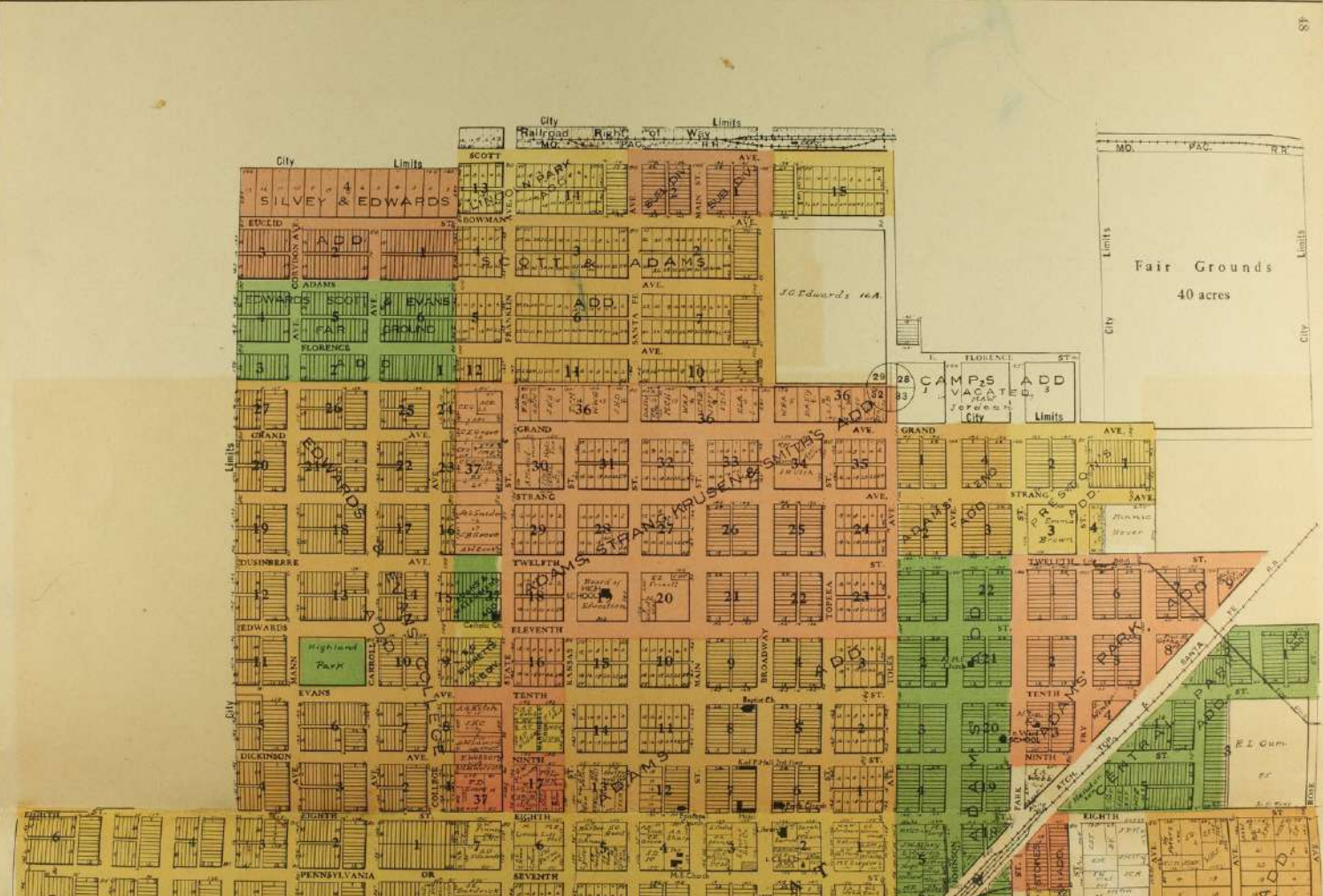
MAP OF
VALLEY CENTER
TOWNSHIP Scale: 1 1/2 Inches to One Mile
 PAWNEE COUNTY, KANSAS
 Township 23 South, Range 15, West of 6th P. M.

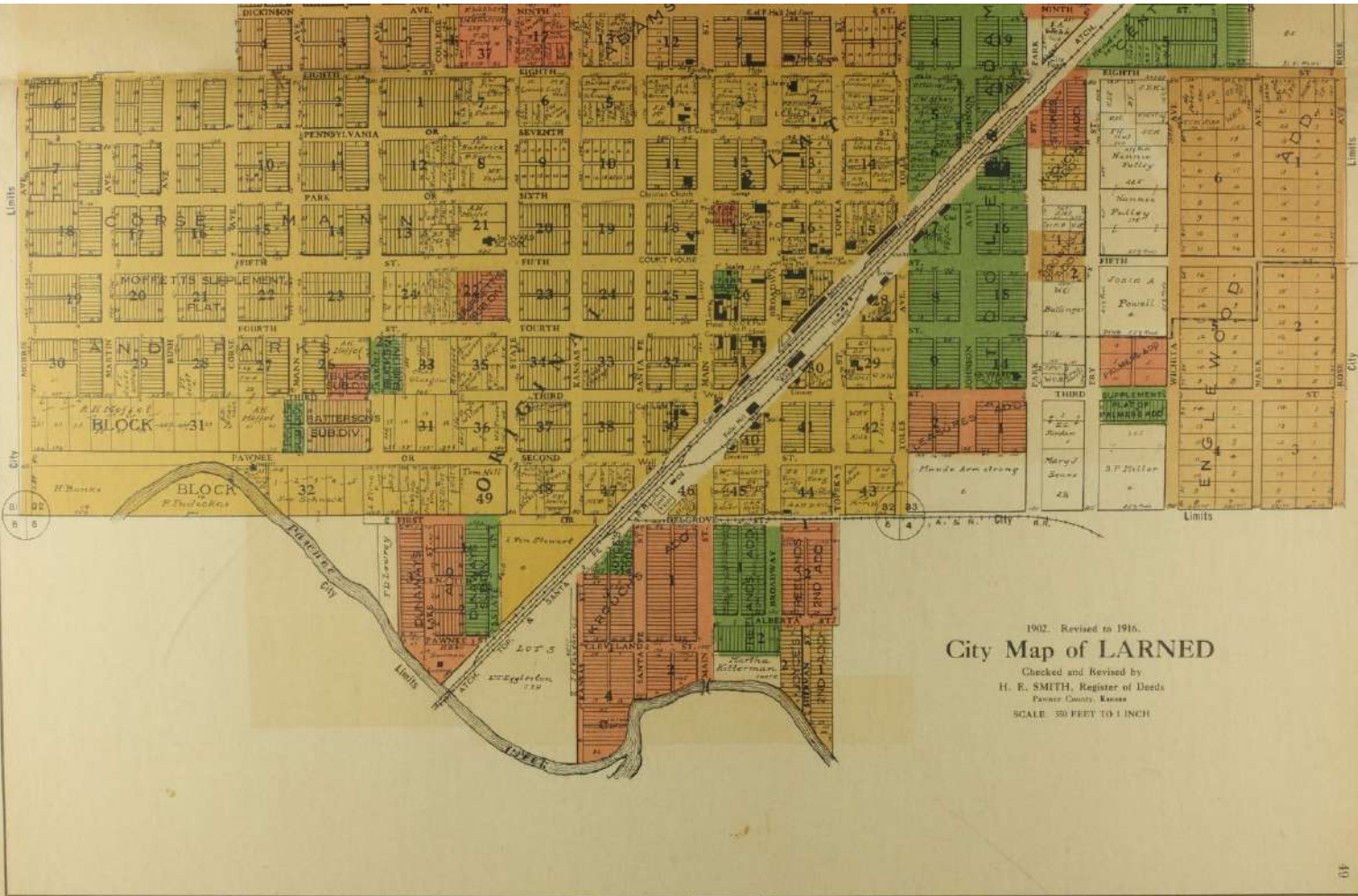
County Roads Shown thus:  Schools Shown thus:  Churches Shown thus: 
 Rural Routes Shown thus:  Cemeteries Shown thus: 
 Where Rural Routes run over County Roads, the same are denoted by Arrows thus: 

LOGAN										TWP.									
6 Geo M Rippe 310 41		5 Abe Rupp 482 80		4 C.W. Grizzell 316 40		3 A J Smith 633 84		2 J P Johnson 430 41		1 Jennie M Singer 160									
7 B.F. Baker 2 140 80		8 H.B. Bowman 160		9 Sebastian Crane 640		10 A J Smith 320		11 A J Smith 160		12 Jennie M Singer 160									
13 D C.G. & H.A. Murphy 320		14 Rosine Smith 160		15 S.M. Nease 160		16 J.G. Richard 160		17 Wm Hoffmaster 320		18 J.C. Bird 320									
19 Wm. Eschmeller et al 160		20 A J 160		21 G.B. Wallace 160		22 S.M. Nease 160		23 Thos. W. Johnson 160		24 David E. Johnson 160									
25 Smith H. 160		26 Chas E. Hanchett 160		27 H.M. Tinner 60		28 Sebastian Crane 240		29 A J Smith 480		30 Ely et al 320									
31 Cohran 370 70		32 No. 38		33 Frank Hall 160		34 Edw'd O'Conner 160		35 Thos W Ely 160		36 A J Smith 160									
37 Oscar M'Comas 473 12		38 Peter Almer 320		39 W.R. Parks 160		40 Lester L. Mater 160		41 Thos W Ely 320		42 A J Henry 160									
43 E.B. Findley 2 159 98		44 Schuyler C Buntain 160		45 Willas A. J 160		46 Henry Becker et al 160		47 EA Hoxley 160		48 S.M. Henley 160									
49 Schuyler C Buntain 160		50 Becker 320		51 Smith 320		52 Emil Frick 160		53 Margaretha Hohner 320		54 E.H. Grizzell 640									
55 CG Thuron 140 0		56 Chas Gano 320		57 Henry Becker 160		58 Emil Frick 160		59 A.J. Smith 160		60 W.A. Hearn 160									
61 Mary E Frick 160		62 Wm Frick 160		63 Henry Becker 480		64 A.J. Thomson 160		65 J.A. Scamney 160		66 M.A. Hearn 640									
67 No. 56		68 J.D. Seal 160		69 Isaac W Hearn 320		70 Mary O Deon 160		71 Frederick Askew 160		72 J.G. Herb 160									

STAFFORD

C.O.





1907. Revised to 1916.
City Map of LARNED

Checked and Revised by
 H. E. SMITH, Register of Deeds
 Pawnee County, Kansas

SCALE: 300 FEET TO 1 INCH