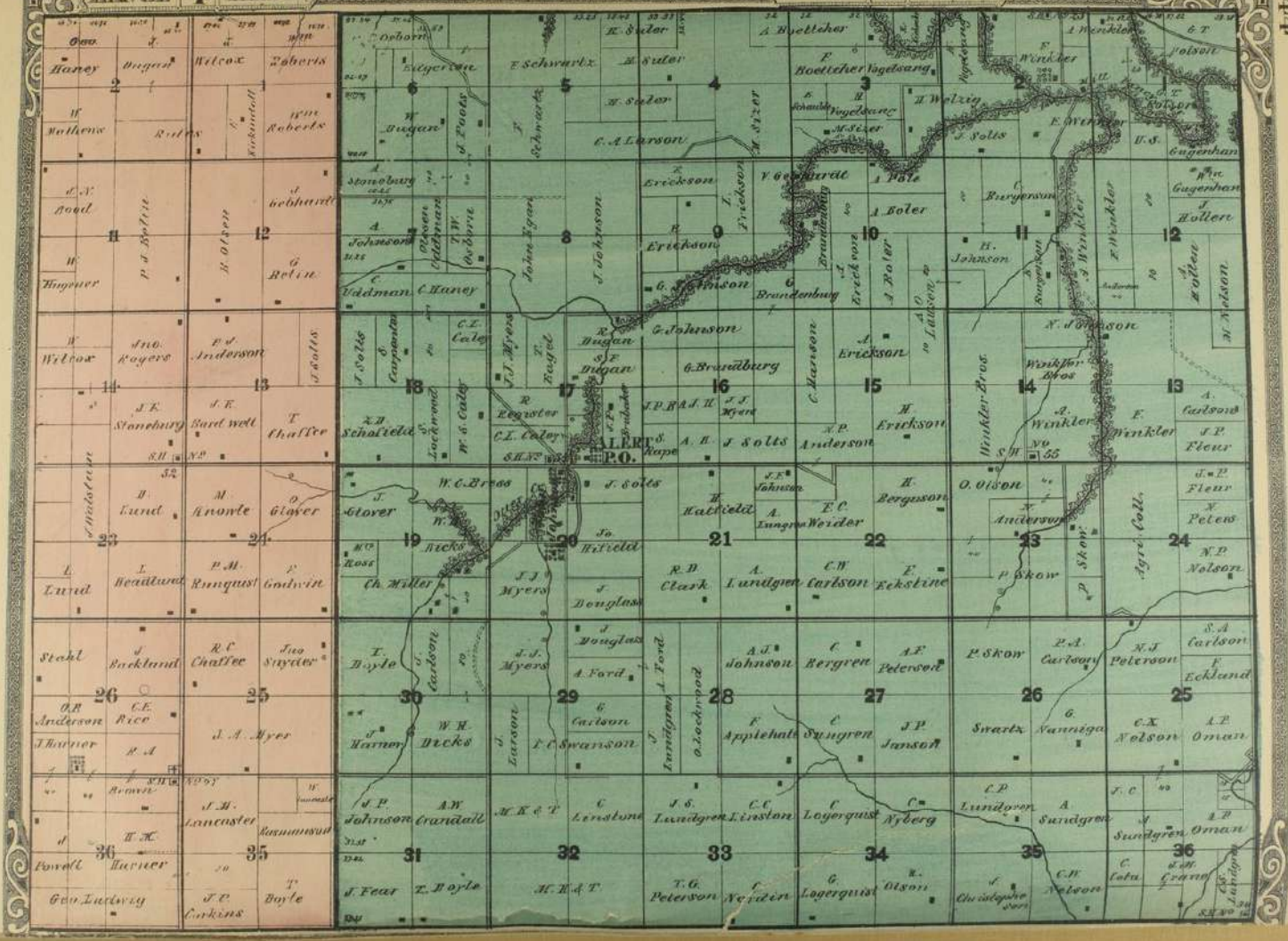


TOWN 7 SOUTH
RANGE 4 EAST

TOWN 7 SOUTH
RANGE 5 EAST

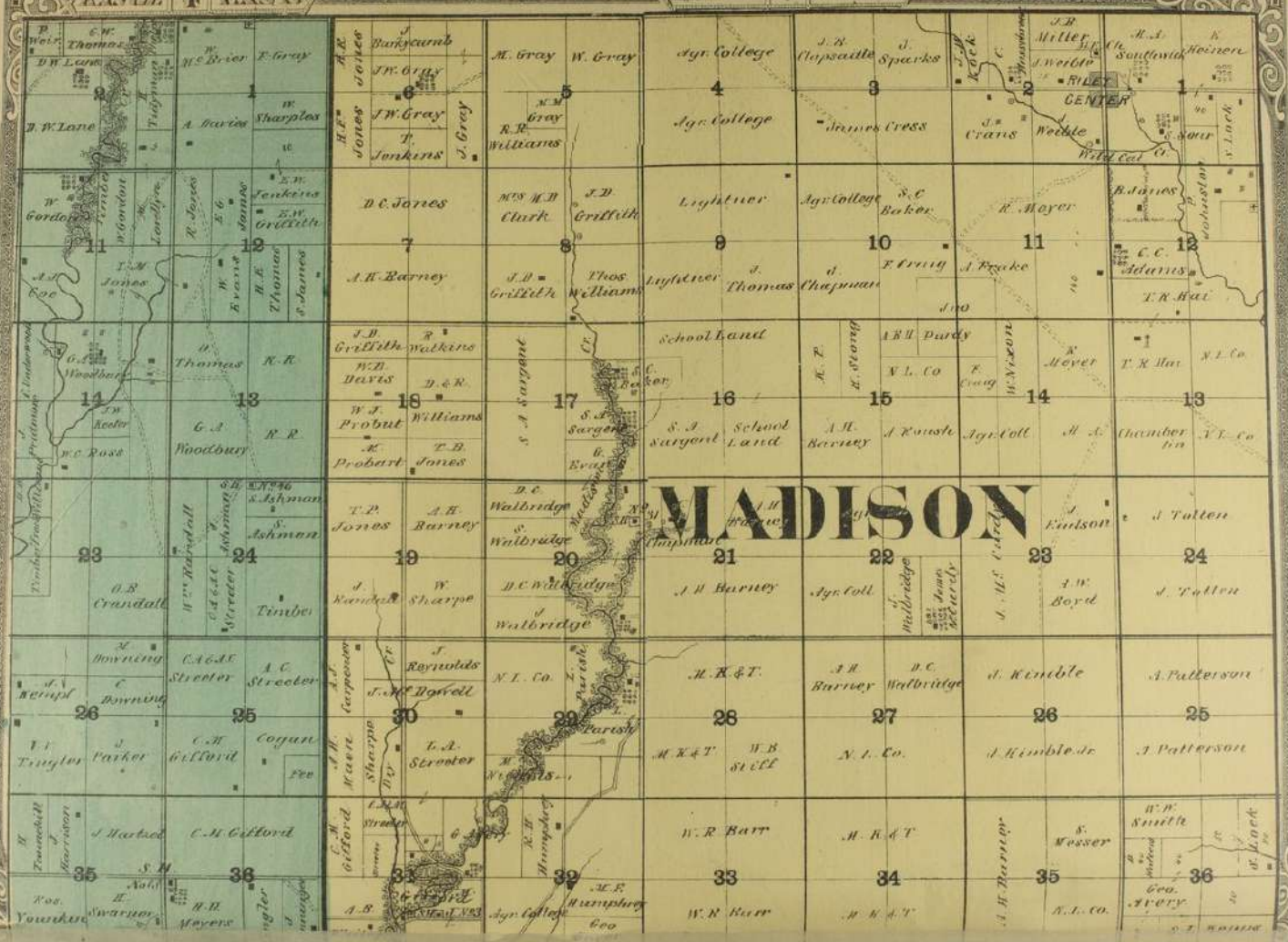



3	4	5	6	7	8	9	10	11	12
Webb Hessner Wilston C. Cole W. S. Sime	R. B. Howell B. Lyne H. Lyne M. Sime	A. Erickson S. Salterstall G. J. Westberg H. Appel H. M. Anderson	J. G. Keder J. G. Lynch O. Svedburg E. Coudo P. E. Olson S. H. Warren	A. Johnson B. K. Ludwig H. Appel H. M. Anderson	J. G. Keder J. G. Lynch O. Svedburg E. Coudo P. E. Olson S. H. Warren	J. G. Keder J. G. Lynch O. Svedburg E. Coudo P. E. Olson S. H. Warren	J. G. Keder J. G. Lynch O. Svedburg E. Coudo P. E. Olson S. H. Warren	J. G. Keder J. G. Lynch O. Svedburg E. Coudo P. E. Olson S. H. Warren	J. G. Keder J. G. Lynch O. Svedburg E. Coudo P. E. Olson S. H. Warren
11	12	13	14	15	16	17	18	19	20
L. Chace R. W. Spillman B. K. Rucker W. W. Spillman H. Backlund T. Overwash	F. Helms Holms Kipp H. C. Meyers Keith Brannon H. Tidman F. Brawner	F. Miller S. Miller Allen Summers Meicall L. W. Ellis Edwards K. I. Maxwell	J. H. Olson G. K. Edler A. E. Hanson J. Summers D. Wardley T. Jones Cox I. M. Cole	J. H. Olson G. K. Edler A. E. Hanson J. Summers D. Wardley T. Jones Cox I. M. Cole	J. H. Olson G. K. Edler A. E. Hanson J. Summers D. Wardley T. Jones Cox I. M. Cole	J. H. Olson G. K. Edler A. E. Hanson J. Summers D. Wardley T. Jones Cox I. M. Cole	J. H. Olson G. K. Edler A. E. Hanson J. Summers D. Wardley T. Jones Cox I. M. Cole	J. H. Olson G. K. Edler A. E. Hanson J. Summers D. Wardley T. Jones Cox I. M. Cole	J. H. Olson G. K. Edler A. E. Hanson J. Summers D. Wardley T. Jones Cox I. M. Cole
21	22	23	24	25	26	27	28	29	30
N. Greenfield N. Greenfield	N. Greenfield N. Greenfield	N. Greenfield N. Greenfield	N. Greenfield N. Greenfield	N. Greenfield N. Greenfield	N. Greenfield N. Greenfield	N. Greenfield N. Greenfield	N. Greenfield N. Greenfield	N. Greenfield N. Greenfield	N. Greenfield N. Greenfield
31	32	33	34	35	36	37	38	39	40
W. S. Craig W. S. Craig	W. S. Craig W. S. Craig	W. S. Craig W. S. Craig	W. S. Craig W. S. Craig	W. S. Craig W. S. Craig	W. S. Craig W. S. Craig	W. S. Craig W. S. Craig	W. S. Craig W. S. Craig	W. S. Craig W. S. Craig	W. S. Craig W. S. Craig

TOWN 9 SOUTH
RANGE 1 EAST

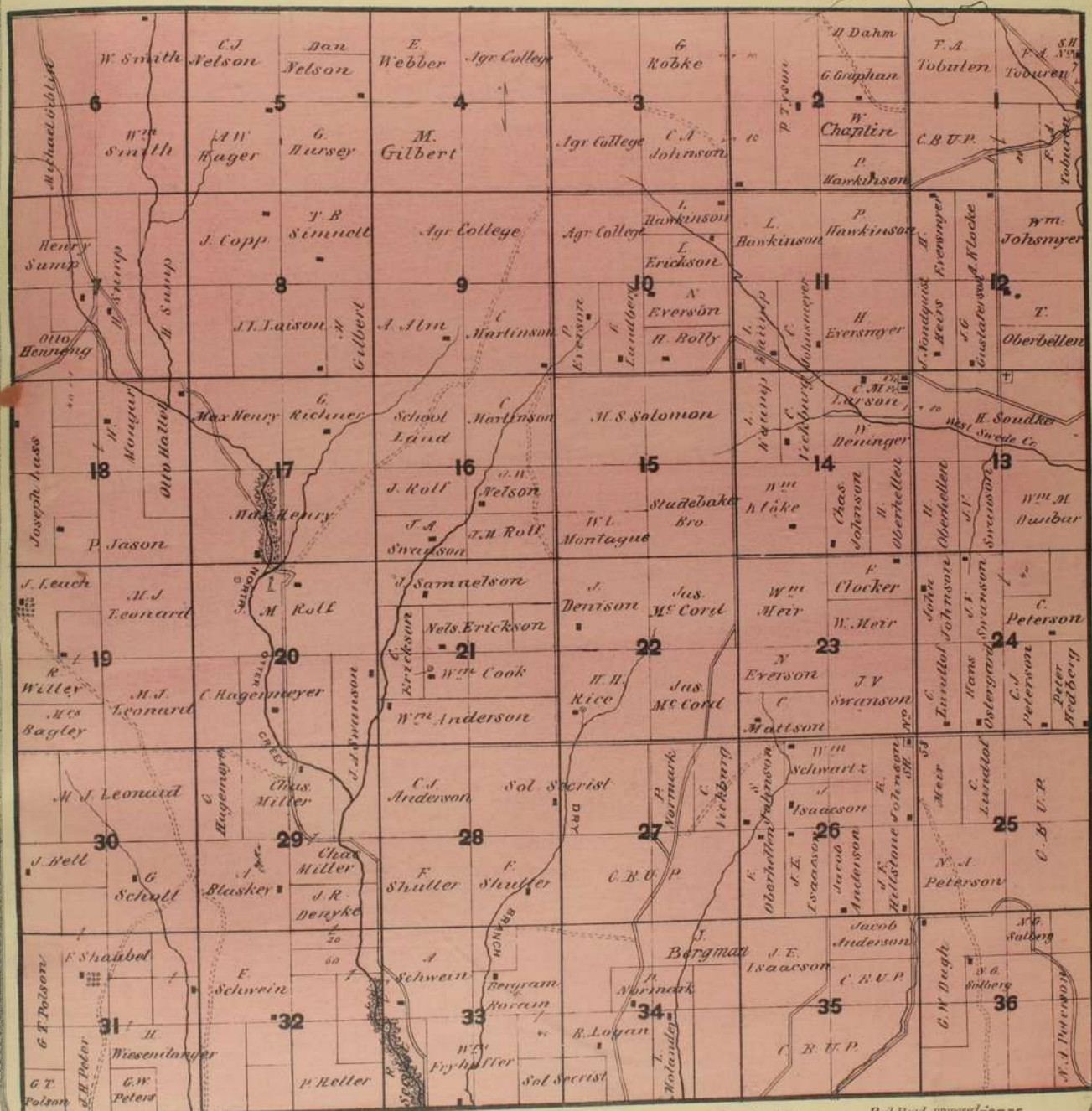
TOWN 9 SOUTH
RANGE 5 EAST

48





PLAT
OF
TOWN 6 SOUTH
RANGE 6 EAST
BY THE
BIRD & MICKLE MAP COMPANY.
CHICAGO.



REFERENCES.

- Farm House
- Post Office
- Blacksmith Shop
- Wagon Road
- Hedge
- P.O. School House
- Bk Sh. Church
- Rail Road
- SH
- CH.



- Wagon Road, not open
- Bridge
- Orchard
- Bluffs
- Stone Quarry
- Wind Mill
- Rail Road, proposed
- Spring
- Timber
- Sand Bank
- Cemetery
- Same Owner

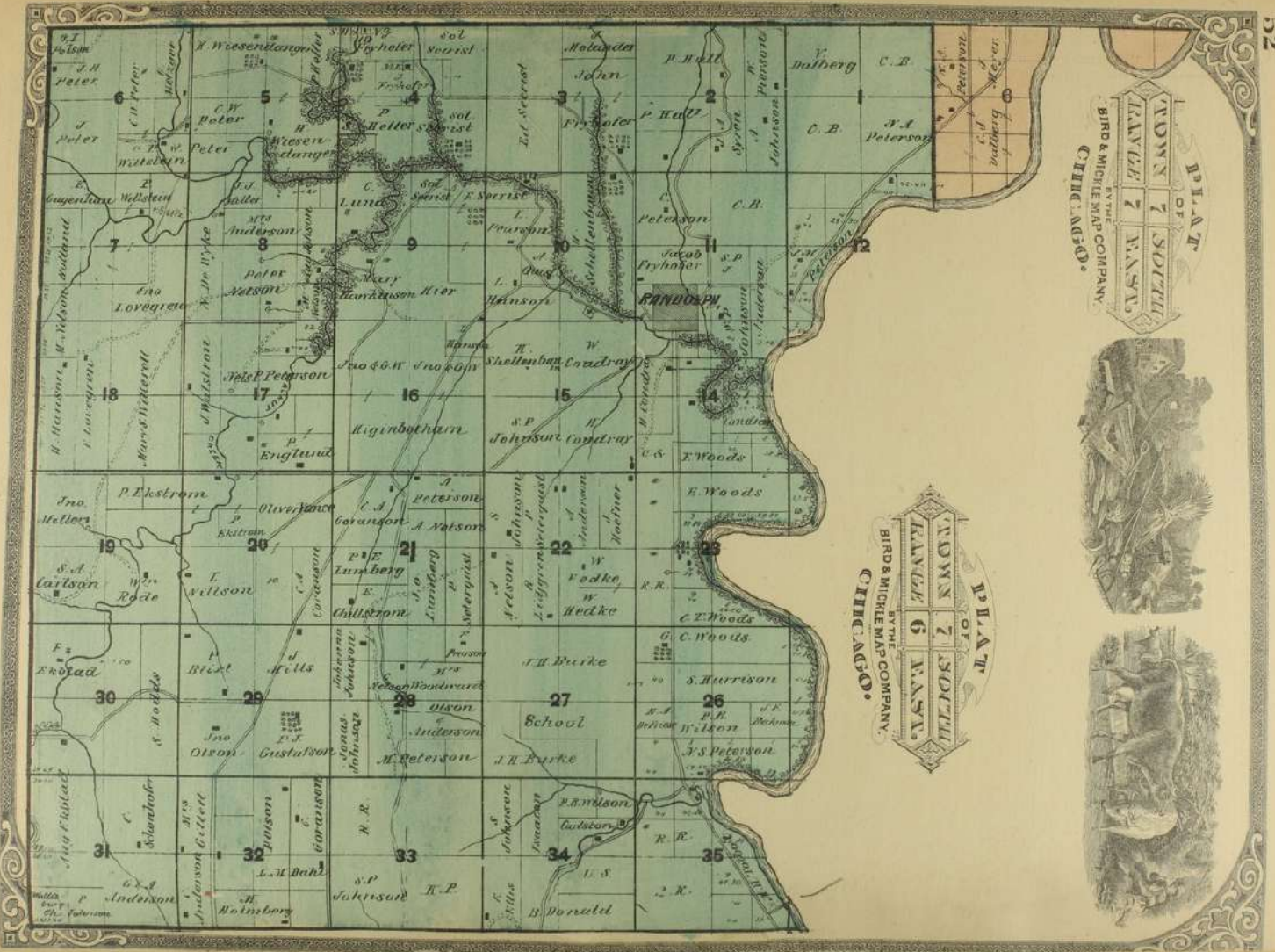
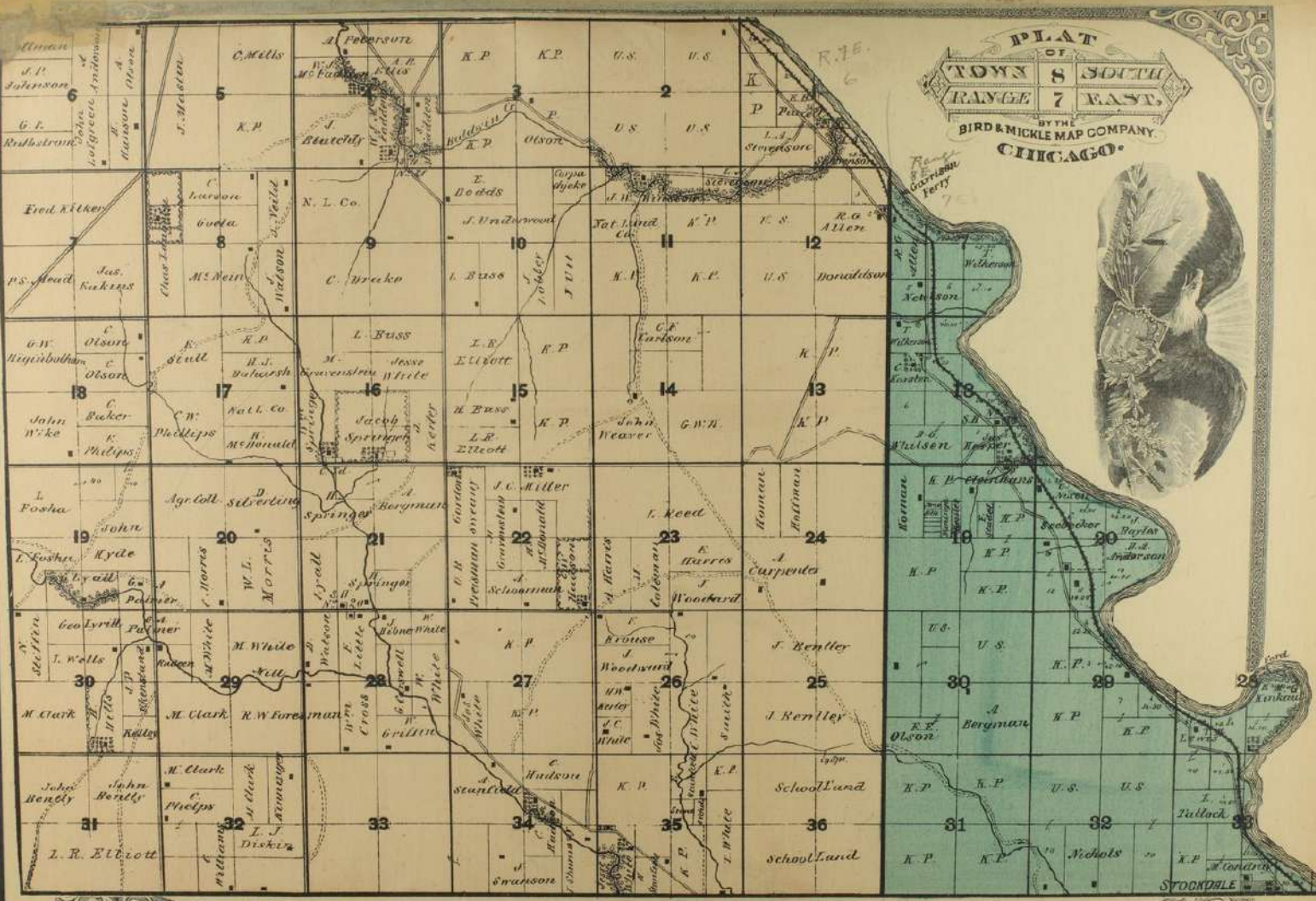


PLATE
OF
TOWN 7 SOUTH
RANGE 7 WEST
BY THE
BIRD & MICHE MAP COMPANY,
CHICAGO.



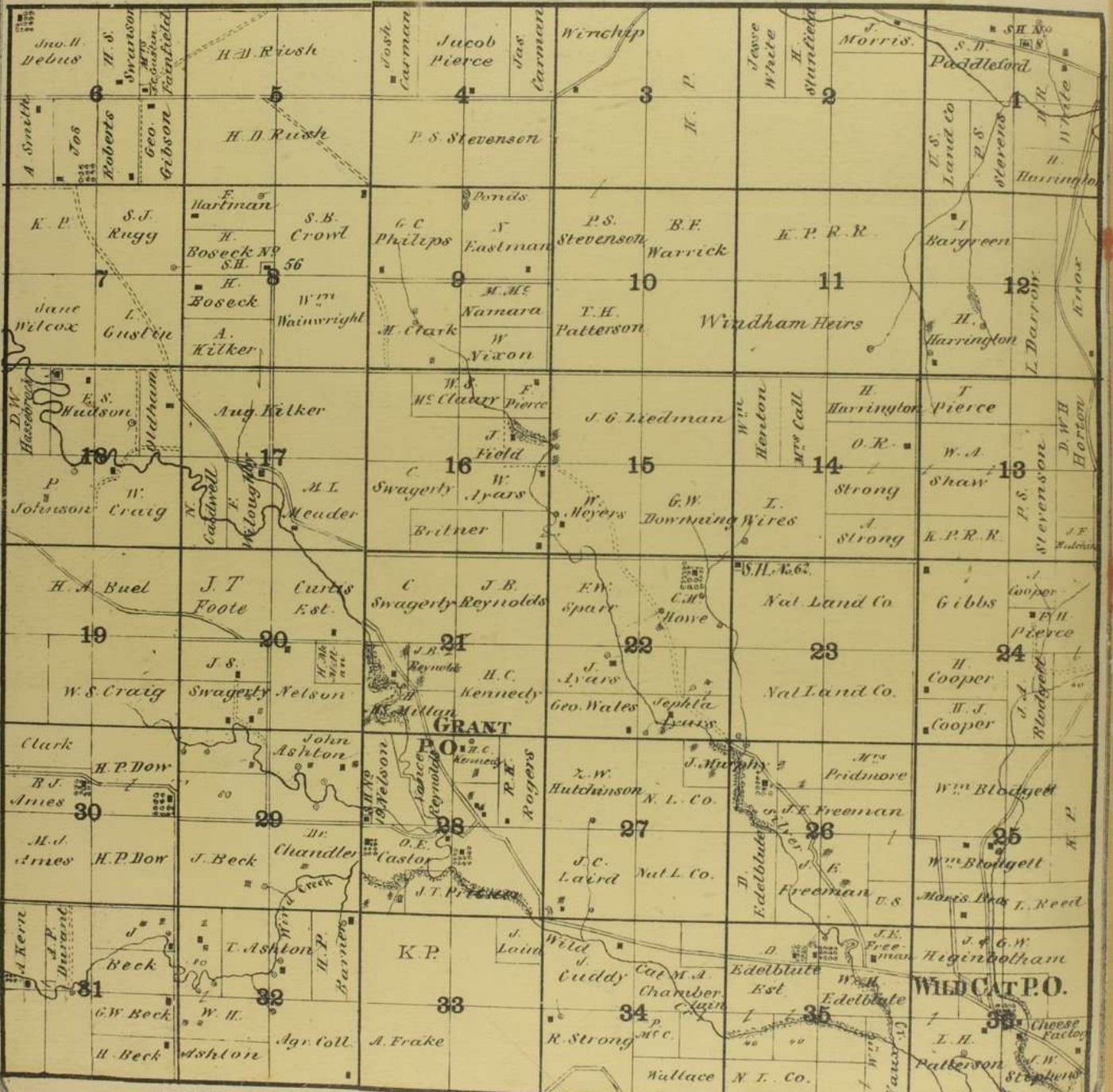
PLATE
OF
TOWN 7 SOUTH
RANGE 6 WEST
BY THE
BIRD & MICHE MAP COMPANY,
CHICAGO.

PLAT
OF
TOWN 8 SOUTH
RANGE 7 EAST.
BY THE
BIRD & NICKLE MAP COMPANY.
CHICAGO.





PLAT
OF
TOWN 9 SOUTH
RANGE 6 EAST
BY THE
BIRD & MICKLE MAP COMPANY.
CHICAGO.

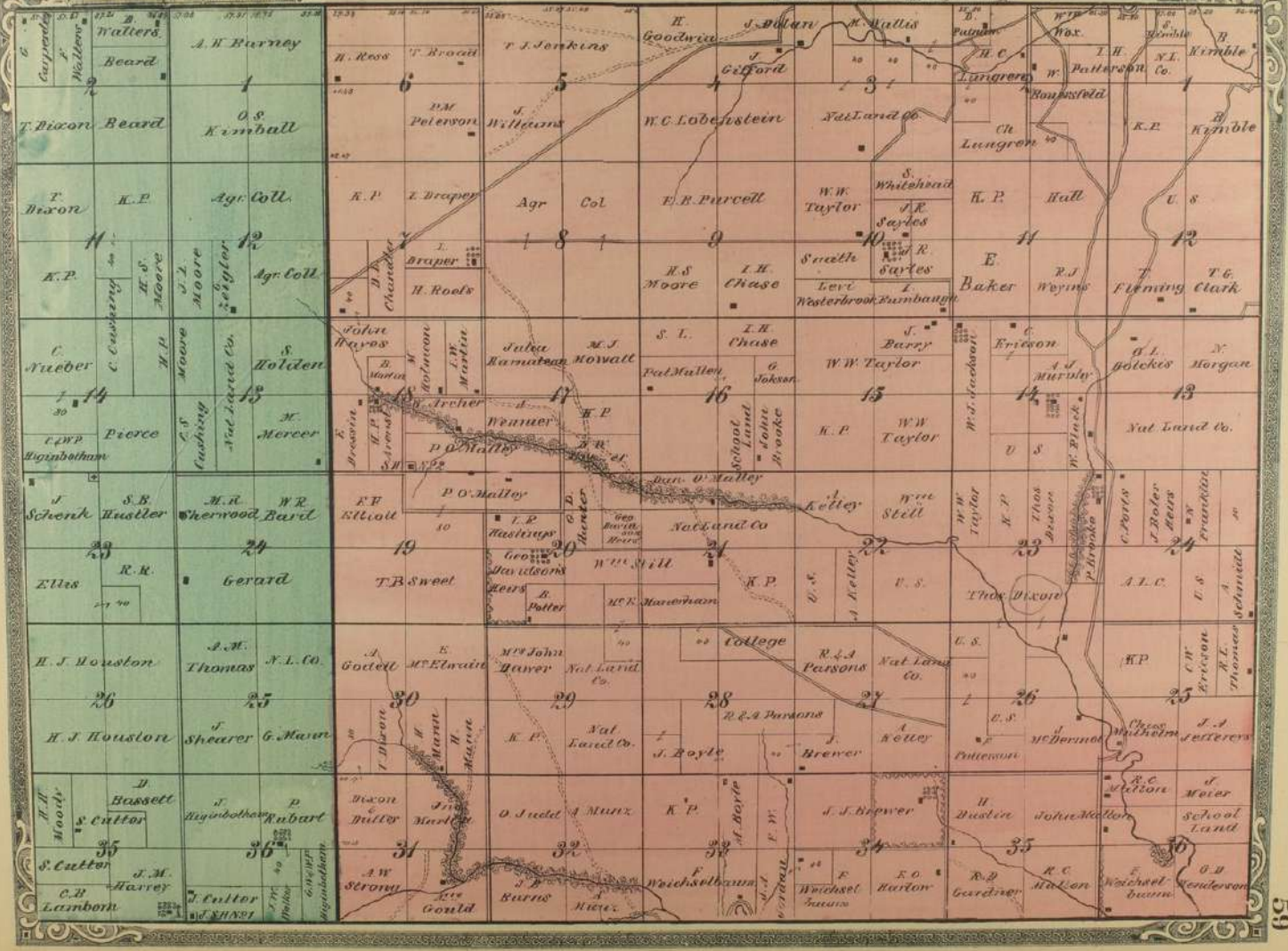


REFERENCES.

- | | | | |
|-----------------|-------|--------------|----|
| Farm House | ■ | Hedge | — |
| Post Office | P.O. | School House | SH |
| Blacksmith Shop | Bk Sh | Church | Ch |
| Wagon Road | — | Rail Road | — |

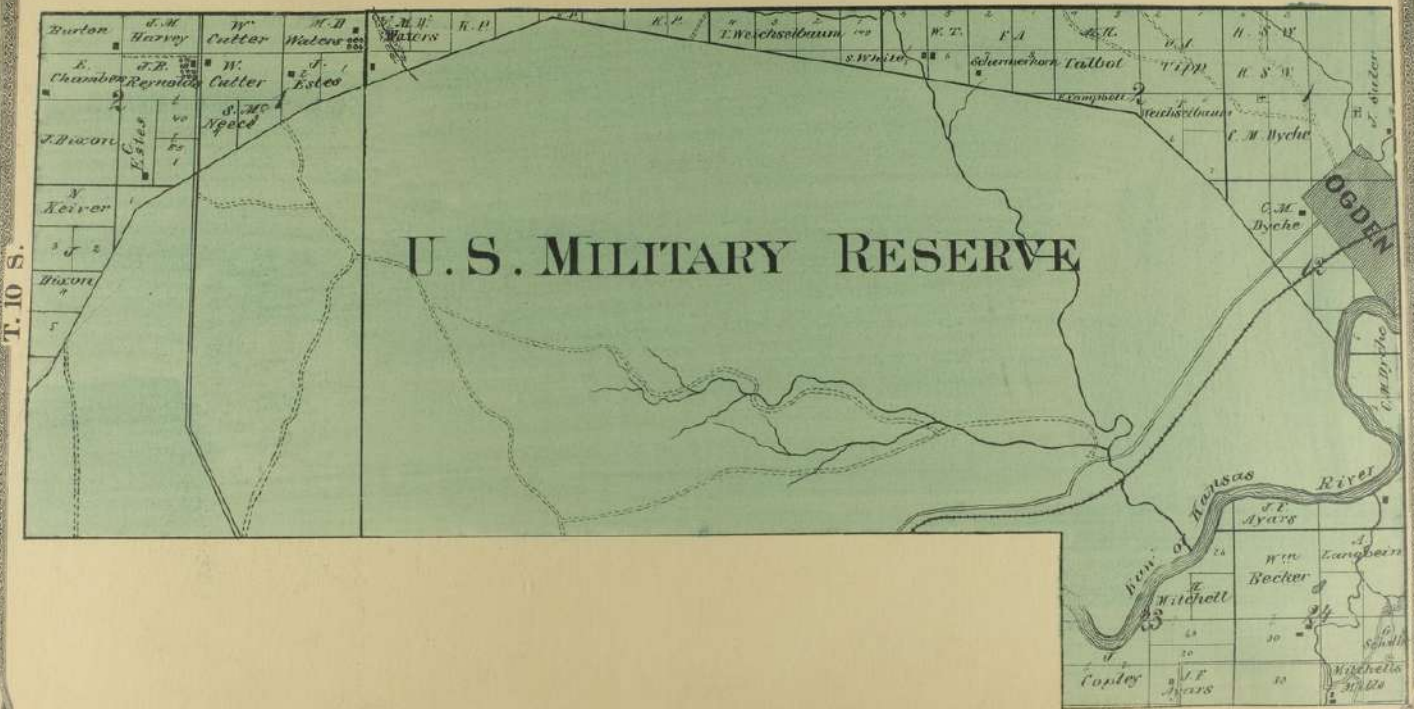


- | | | | |
|----------------------|---|---------------------|---|
| Wagon Road, not open | — | Rail Road, proposed | — |
| Bridge | — | Spring | ○ |
| Orchard | — | Timber | — |
| Bluffs | — | Sand Bank | — |
| Stone Quarry | — | Cemetery | + |
| Wind Mill | — | Same Owner | — |



PLAT
OF
TOWN II SOUTH
RANGE 5 EAST
BY THE
BIRD & MICKLE MAP COMPANY
CHICAGO.

PLAT
OF
TOWN II SOUTH
RANGE 6 EAST
BY THE
BIRD & MICKLE MAP COMPANY
CHICAGO.

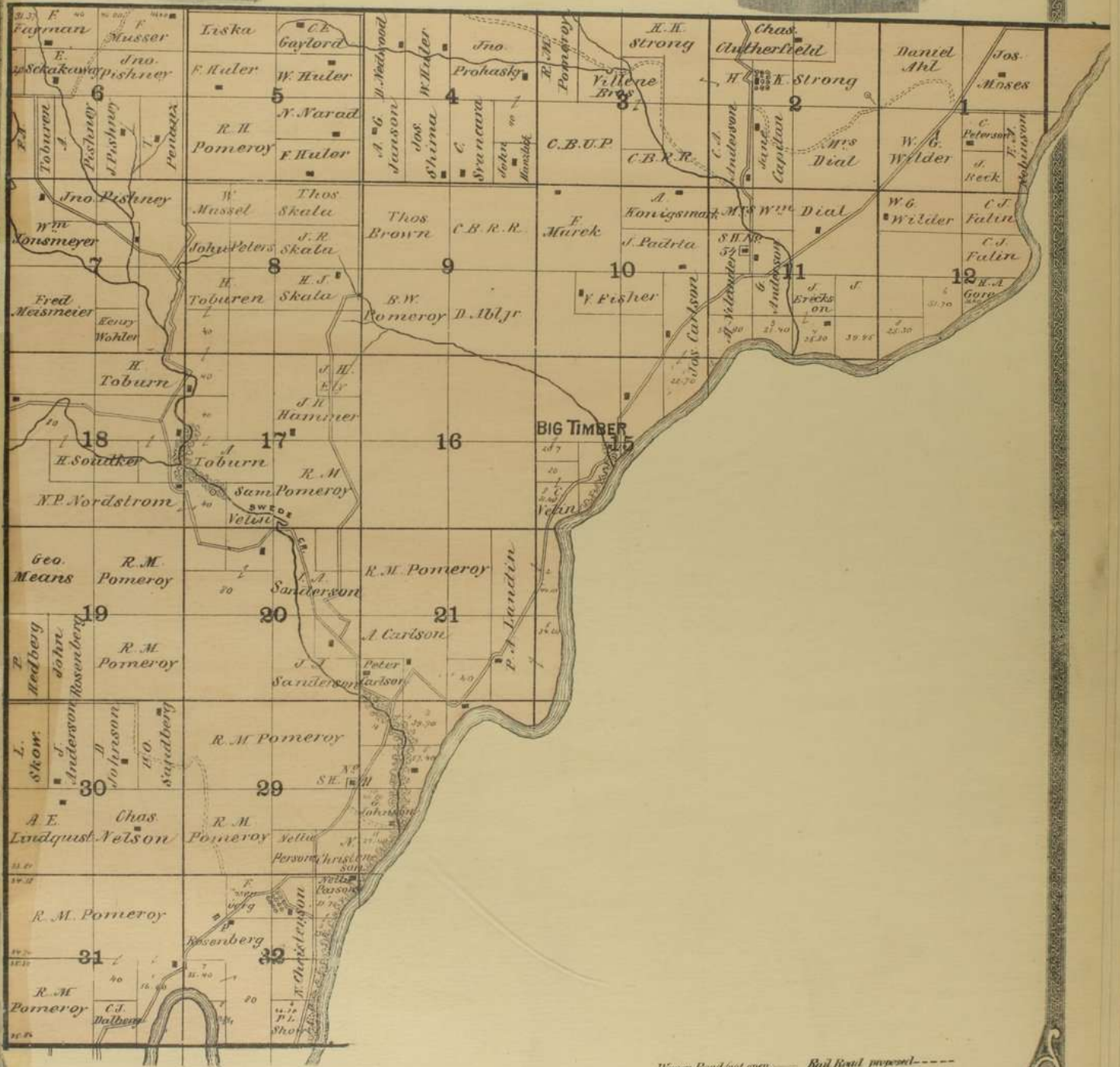


T. 10 S.

60



PLAT
OF
TOWN 6 SOUTH
RANGE 7 EAST
BY THE
BIRD & MICKLE MAP COMPANY,
CHICAGO.

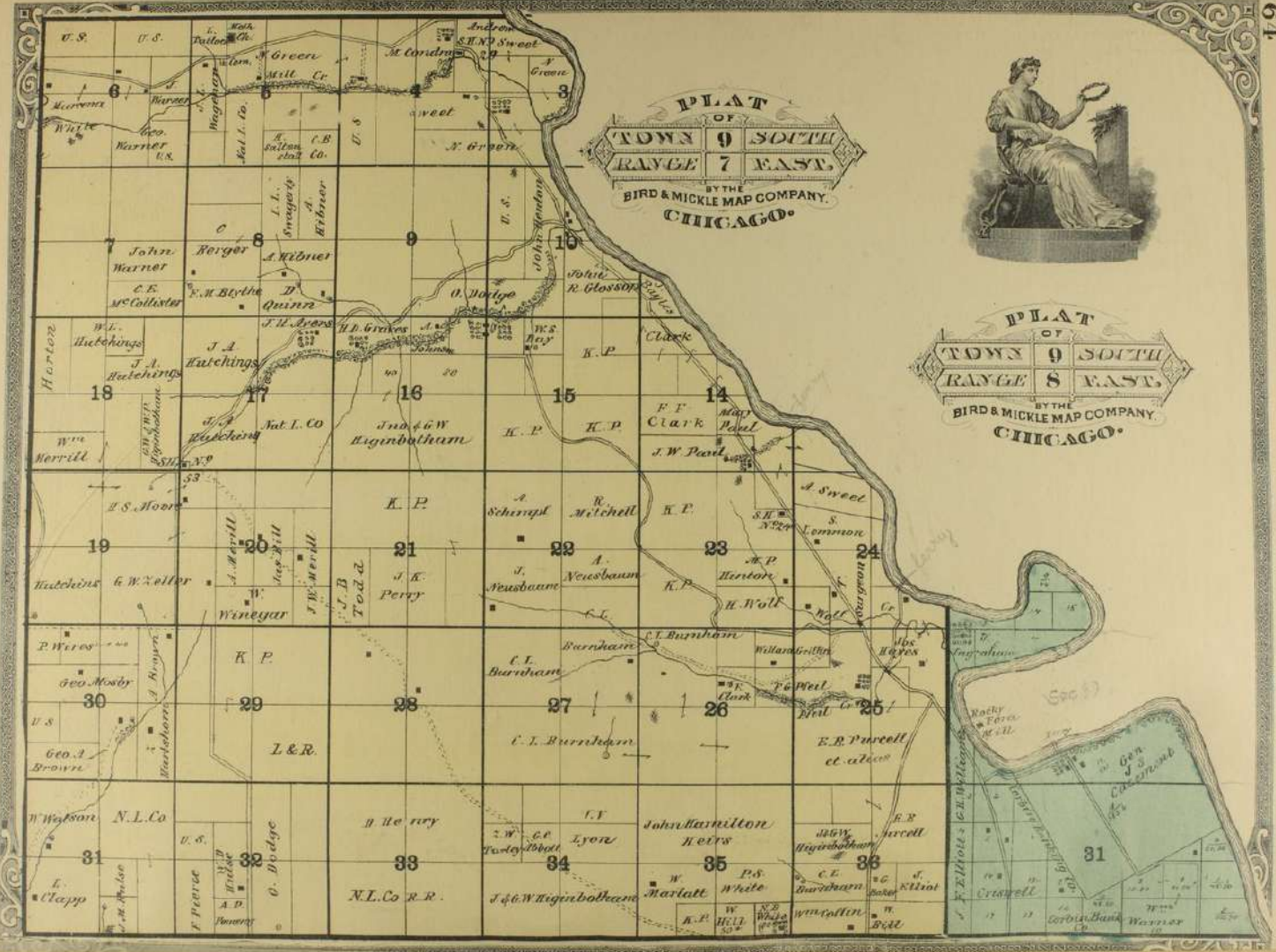


REFERENCES

- | | | | |
|-----------------|-------|--------------|------|
| Farm House | ■ | Hedge | — |
| Post Office | P.O. | School House | S.H. |
| Blacksmith Shop | Bk Sh | Church | Ch. |
| Wagon Road | — | Rail Road | — |

- | | | | |
|---------------------|---|--------------------|-----|
| Wagon Road not open | — | Rail Road proposed | --- |
| Bridge | — | Spruce | — |
| Orchard | — | Timber | — |
| Bluffs | — | Sand Bank | — |
| Stone Quarry | — | Cemetery | — |
| Wind Mill | — | Same Owner | — |





PLAT
OF
TOWN 9 SOUTH
RANGE 7 EAST
BY THE
BIRD & MICKLE MAP COMPANY.
CHICAGO.

PLAT
OF
TOWN 9 SOUTH
RANGE 8 EAST
BY THE
BIRD & MICKLE MAP COMPANY.
CHICAGO.





PLAT
 OF
TOWN 10 SOUTH
RANGE 7 EAST
 BY THE
BIRD & MICKLE MAP COMPANY,
CHICAGO.



REFERENCES.

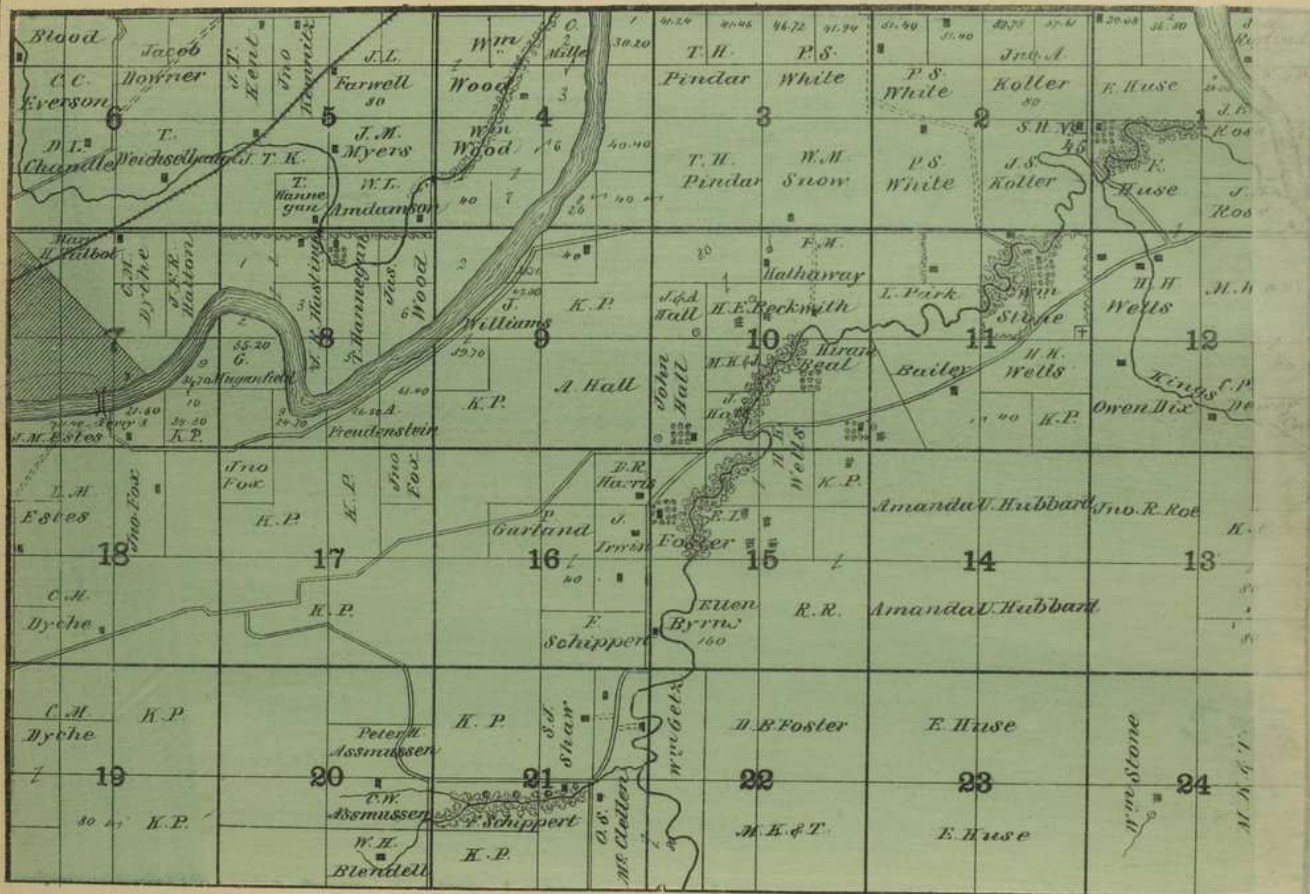
Farm House	■	Ridge	—
Post Office	PO	School House	SH
Blacksmith Shop	Bk Sh	Church	Ch
Wagon Road	—	Rail Road	—



Wagon Road not open	—	Rail Road proposed	—
Bridge	—	Spring	—
Orchard	—	Timber	—
Bluff	—	Sand Bank	—
Stone Quarry	—	Cemetery	—
Wind Mill	—	Same Owner	—



PLAT
OF
TOWNSHIP II SOUTH
RANGE 7 EAST,
BY THE
BIRD & MICKLE MAP COMPANY,
CHICAGO.



W. B. CLARKE ESTABLISHED 1870 K. H. CLARKE
Cashier


Banking House of W. B. Clarke

SUCCESSOR TO FIRST NATL BANK

MONEY
TO LOAN ON REAL ESTATE
COMPLETE SET
ABSTRACT BOOKS
TO ALL
LAND & LOTS
IN
DAVIS COUNTY

GENERAL
BANKING BUSINESS
TRANSACTIONED
KANSAS BONDS
OF
ALL KINDS
BOUGHT & SOLD

JUNCTION CITY, KANSAS.



PLAT
OF
TOWN 10 SOUTH
RANGE 8 EAST
BY THE
BIRD & MICKLE MAP COMPANY.
CHICAGO.



REFERENCES.

- Farm House
- Post Office
- Blacksmith Shop
- Wagon Road
- Bridge
- P.O.
- Bk Sh
- School House
- Church
- SH
- Ch
- Rail Road



- Wagon Road not open
- Bridge
- Orchard
- Bluffs
- Stone Quarry
- Wind Mill
- Rail Road proposed
- Spring
- Timber
- Sand Bank
- Cemetery
- Same Owner



PLAT
OF
TOWN II SOUTH
RANGE 8 EAST
BY THE
BIRD & MICKLE MAP COMPANY,
CHICAGO.

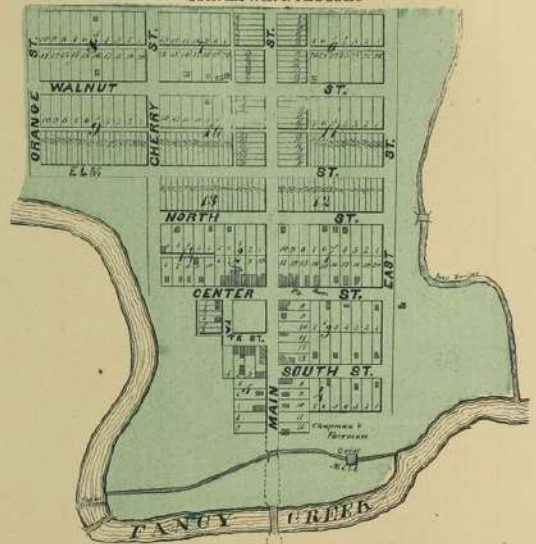


PLAT
OF
TOWN 10 SOUTH
RANGE 9 EAST
 BY THE
BIRD & MICKLE MAP COMPANY,
CHICAGO.



MAP OF
RANDOLPH

Original Plat, Blocks 1, 2, 3, 4 & 5.
 Watson's Add. Blks 6 to 14 Inova.
 Beckman's Add. South of Center
 Street and West of Park Street.



REFERENCES.

Flour House	●●●●●	Hotel	—●—●—●	Wagon Road	— — — — —	Rail Road	— — — — —
Post Office	P.O.	School House	S.H.	Bridge	— — — — —	Springs	— — — — —
Blacksmith Shop	Bk. Sh.	Church	Ch.	Orchard	— — — — —	Timber	— — — — —
Wagon Road	— — — — —	Rail Road	— — — — —	Shed	— — — — —	Sand Bank	— — — — —
				Stone Quarry	— — — — —	Cemetery	— — — — —
				Wind Mill	— — — — —	Same Owner	— — — — —





PLAT
OF
TOWN II SOUTH
RANGE 9 EAST,
BY THE
BIRD & MICKLE MAP COMPANY,
CHICAGO.

STOCKDALE

1	2	3	4	5	6	7	8	9	10	11	12	13	14	15	16	17	18	19	20	21	22	23	24	25	26	27	28	29	30
31	32	33	34	35	36	37	38	39	40	41	42	43	44	45	46	47	48	49	50	51	52	53	54	55	56	57	58	59	60

RILEY CENTER

FIRST ST.

1	2	3	4	5	6	7	8	9	10	11	12	13	14	15	16	17	18	19	20	21	22	23	24	25	26	27	28	29	30
---	---	---	---	---	---	---	---	---	----	----	----	----	----	----	----	----	----	----	----	----	----	----	----	----	----	----	----	----	----

SECOND ST.

1	2	3	4	5	6	7	8	9	10	11	12	13	14	15	16	17	18	19	20	21	22	23	24	25	26	27	28	29	30
---	---	---	---	---	---	---	---	---	----	----	----	----	----	----	----	----	----	----	----	----	----	----	----	----	----	----	----	----	----

THIRD ST.

1	2	3	4	5	6	7	8	9	10	11	12	13	14	15	16	17	18	19	20	21	22	23	24	25	26	27	28	29	30
---	---	---	---	---	---	---	---	---	----	----	----	----	----	----	----	----	----	----	----	----	----	----	----	----	----	----	----	----	----

BALA

AV.

1	2	3	4	5	6	7	8	9	10	11	12	13	14	15	16	17	18	19	20	21	22	23	24	25	26	27	28	29	30
---	---	---	---	---	---	---	---	---	----	----	----	----	----	----	----	----	----	----	----	----	----	----	----	----	----	----	----	----	----

KANSAS ST.

1	2	3	4	5	6	7	8	9	10	11	12	13	14	15	16	17	18	19	20	21	22	23	24	25	26	27	28	29	30
---	---	---	---	---	---	---	---	---	----	----	----	----	----	----	----	----	----	----	----	----	----	----	----	----	----	----	----	----	----

JOHN STS

1	2	3	4	5	6	7	8	9	10	11	12	13	14	15	16	17	18	19	20	21	22	23	24	25	26	27	28	29	30
---	---	---	---	---	---	---	---	---	----	----	----	----	----	----	----	----	----	----	----	----	----	----	----	----	----	----	----	----	----

POWYS

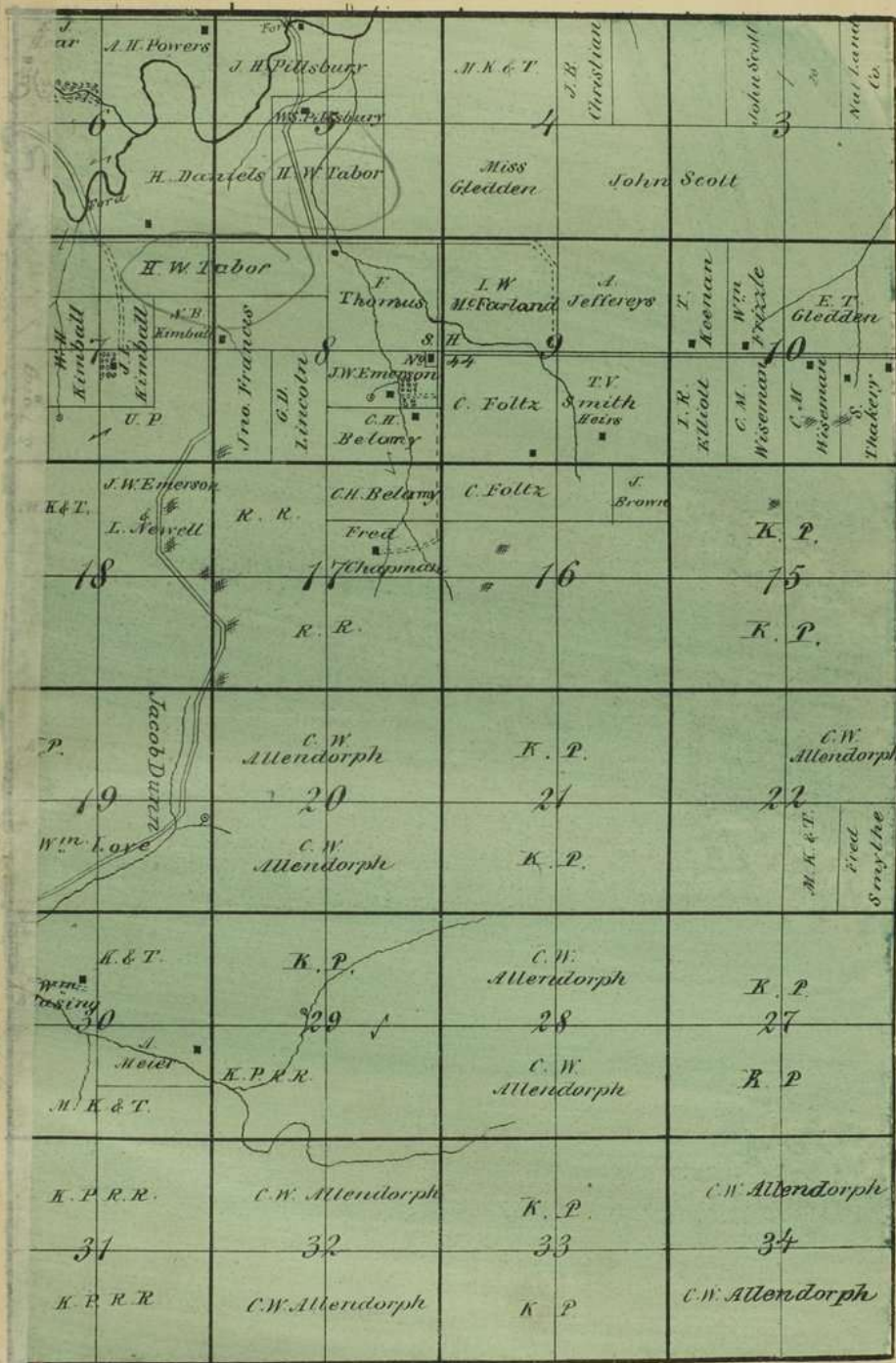
1	2	3	4	5	6	7	8	9	10	11	12	13	14	15	16	17	18	19	20	21	22	23	24	25	26	27	28	29	30
---	---	---	---	---	---	---	---	---	----	----	----	----	----	----	----	----	----	----	----	----	----	----	----	----	----	----	----	----	----

BROADWAY

1	2	3	4	5	6	7	8	9	10	11	12	13	14	15	16	17	18	19	20	21	22	23	24	25	26	27	28	29	30
---	---	---	---	---	---	---	---	---	----	----	----	----	----	----	----	----	----	----	----	----	----	----	----	----	----	----	----	----	----

GENESEE

1	2	3	4	5	6	7	8	9	10	11	12	13	14	15	16	17	18	19	20	21	22	23	24	25	26	27	28	29	30
---	---	---	---	---	---	---	---	---	----	----	----	----	----	----	----	----	----	----	----	----	----	----	----	----	----	----	----	----	----

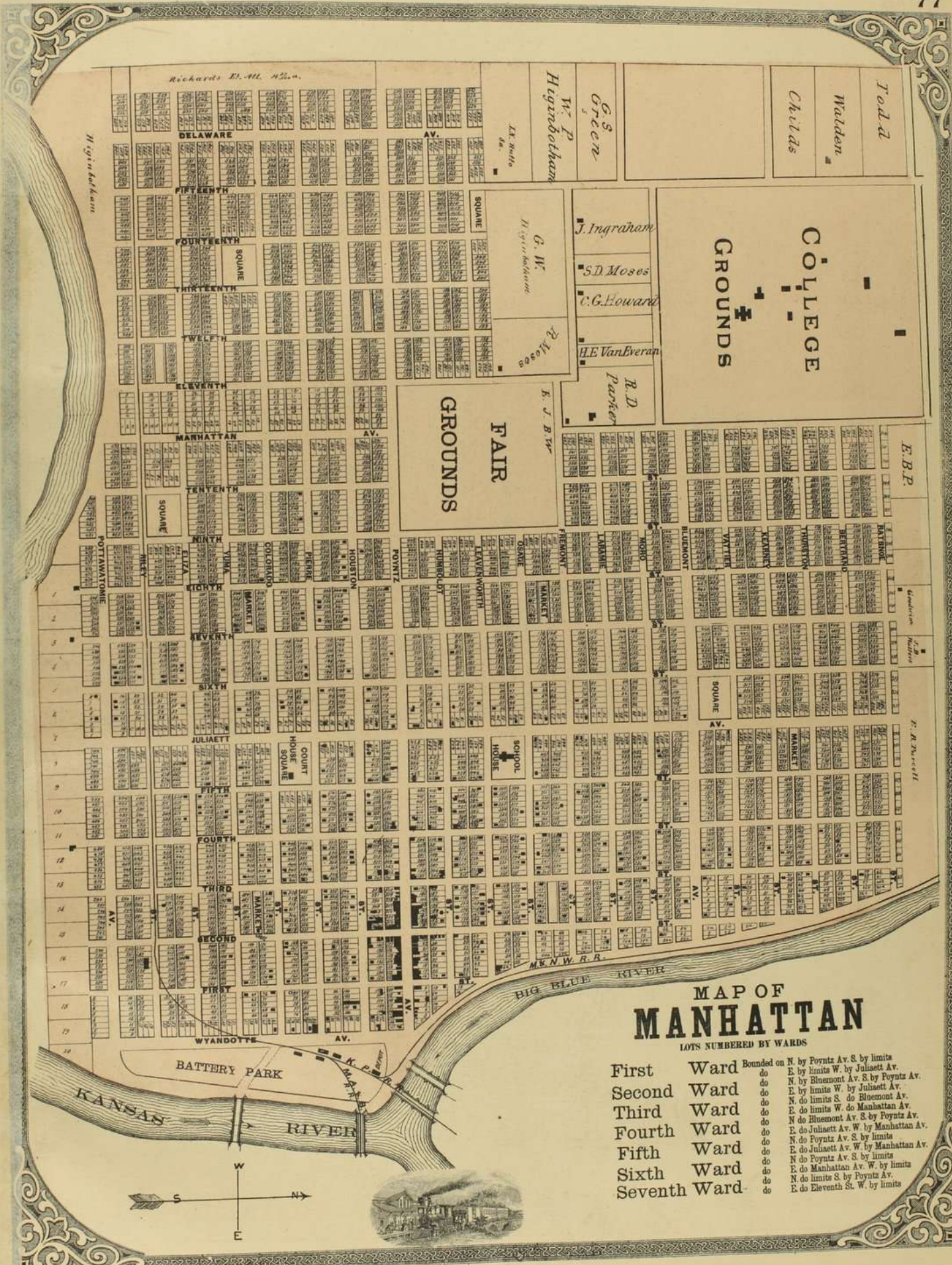


REFERENCES. R. 9 E.

- Farm House
- Post Office
- Blacksmith Shop
- Wagon Road
- Hyde
- P.O. School House
- Bk Sh. Church
- Rail Road



- Wagon Road (not open)
- Bridge
- Orchard
- Bluff
- Stone Quarry
- Wind Mill
- Rail Road (proposed)
- Spring
- Timber
- Sand Bank
- Cemetery
- Same Owner

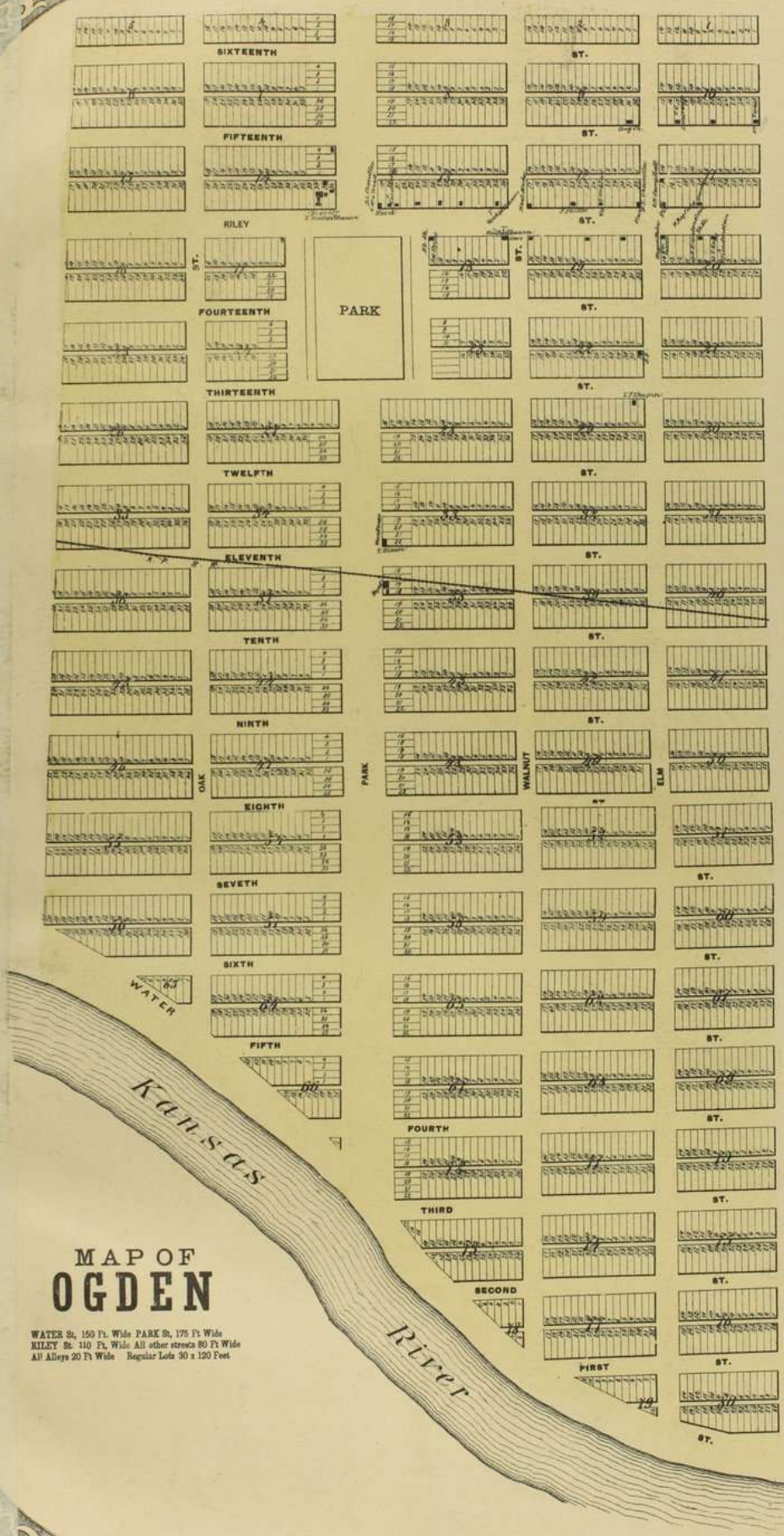


MAP OF MANHATTAN

LOTS NUMBERED BY WARDS

First	Ward	Bounded on N. by Poyntz Av. S. by limits E. by Emits W. by Juliaett Av.
Second	Ward	N. by Blument Av. S. by Poyntz Av. E. by limits W. by Juliaett Av.
Third	Ward	N. do limits S. do Blument Av. E. do limits W. do Manhattan Av.
Fourth	Ward	N. do Blument Av. W. by Poyntz Av. E. do Juliaett Av. W. by Manhattan Av.
Fifth	Ward	N. do Poyntz Av. S. by limits E. do Juliaett Av. W. by Manhattan Av.
Sixth	Ward	N. do Poyntz Av. S. by limits E. do Manhattan Av. W. by limits
Seventh	Ward	N. do limits S. by Poyntz Av. E. do Eleventh St. W. by limits





**MAP OF
OGDEN**

WATER St. 150 Ft. Wide PARK St. 175 Ft. Wide
 RILEY St. 140 Ft. Wide All other streets 80 Ft. Wide
 All Alleys 20 Ft. Wide Regular Lots 30 x 120 Feet