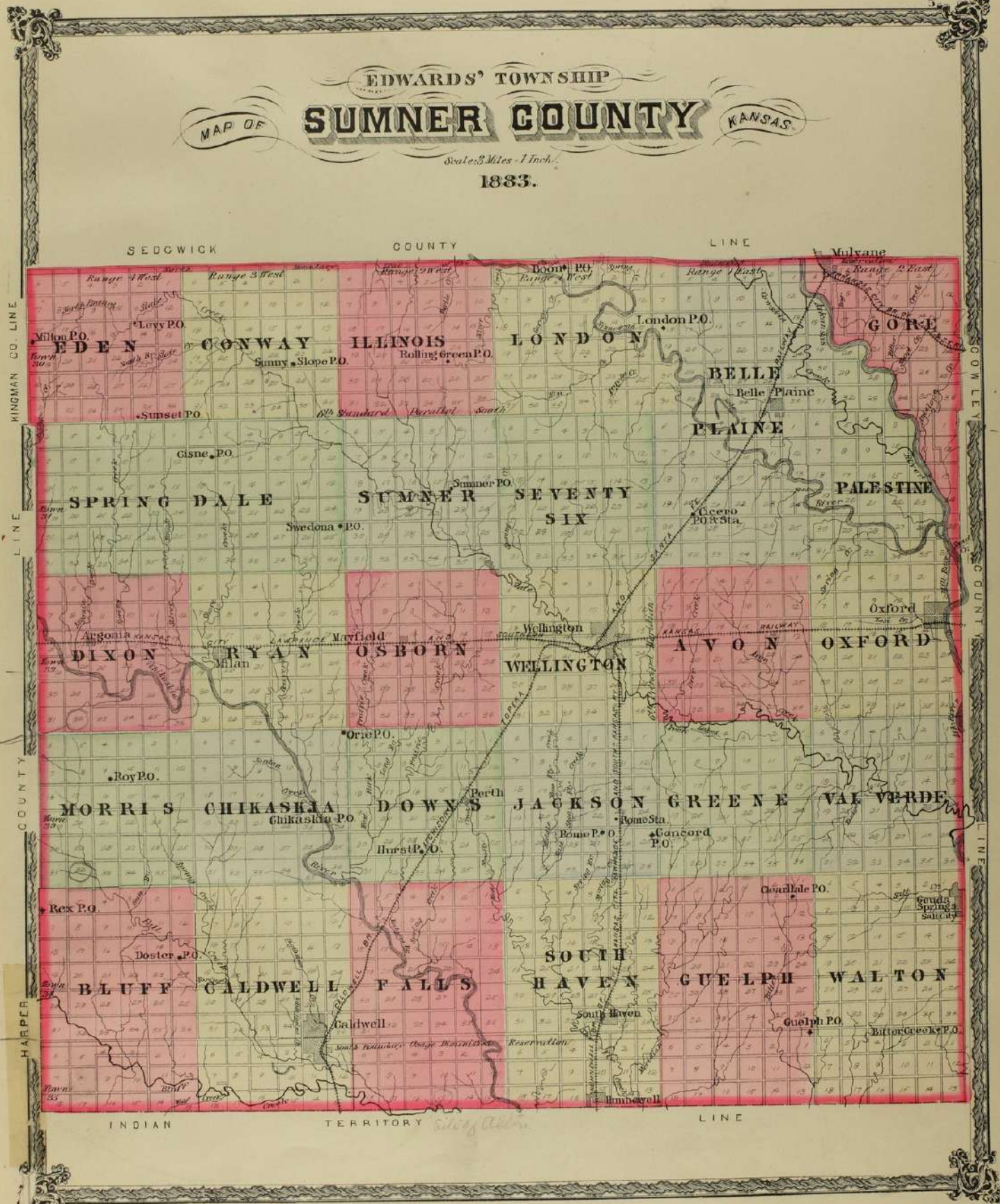
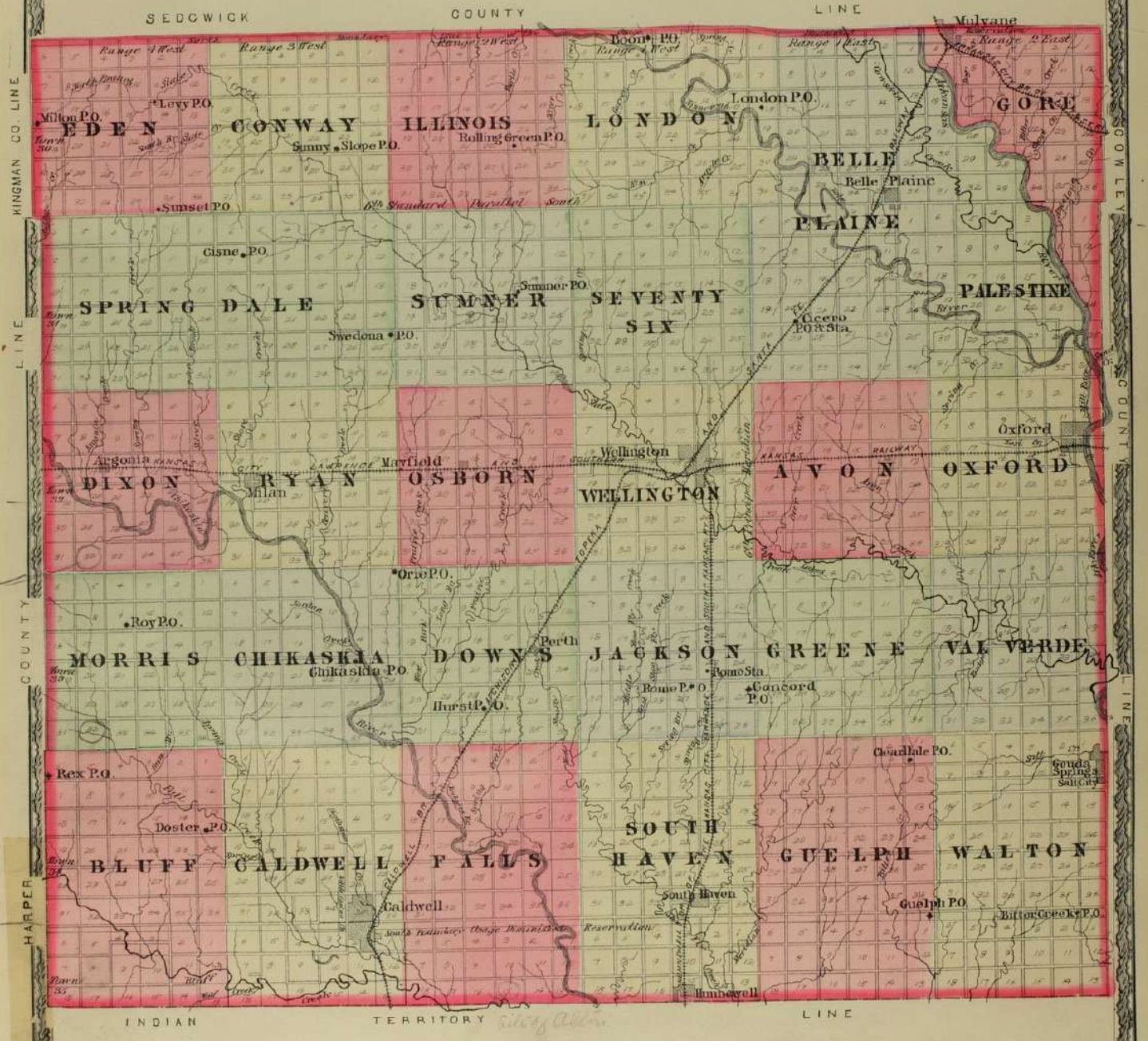


EDWARDS' TOWNSHIP
MAP OF SUMNER COUNTY KANSAS
 Scale 3 Miles = 1 Inch.
 1883.



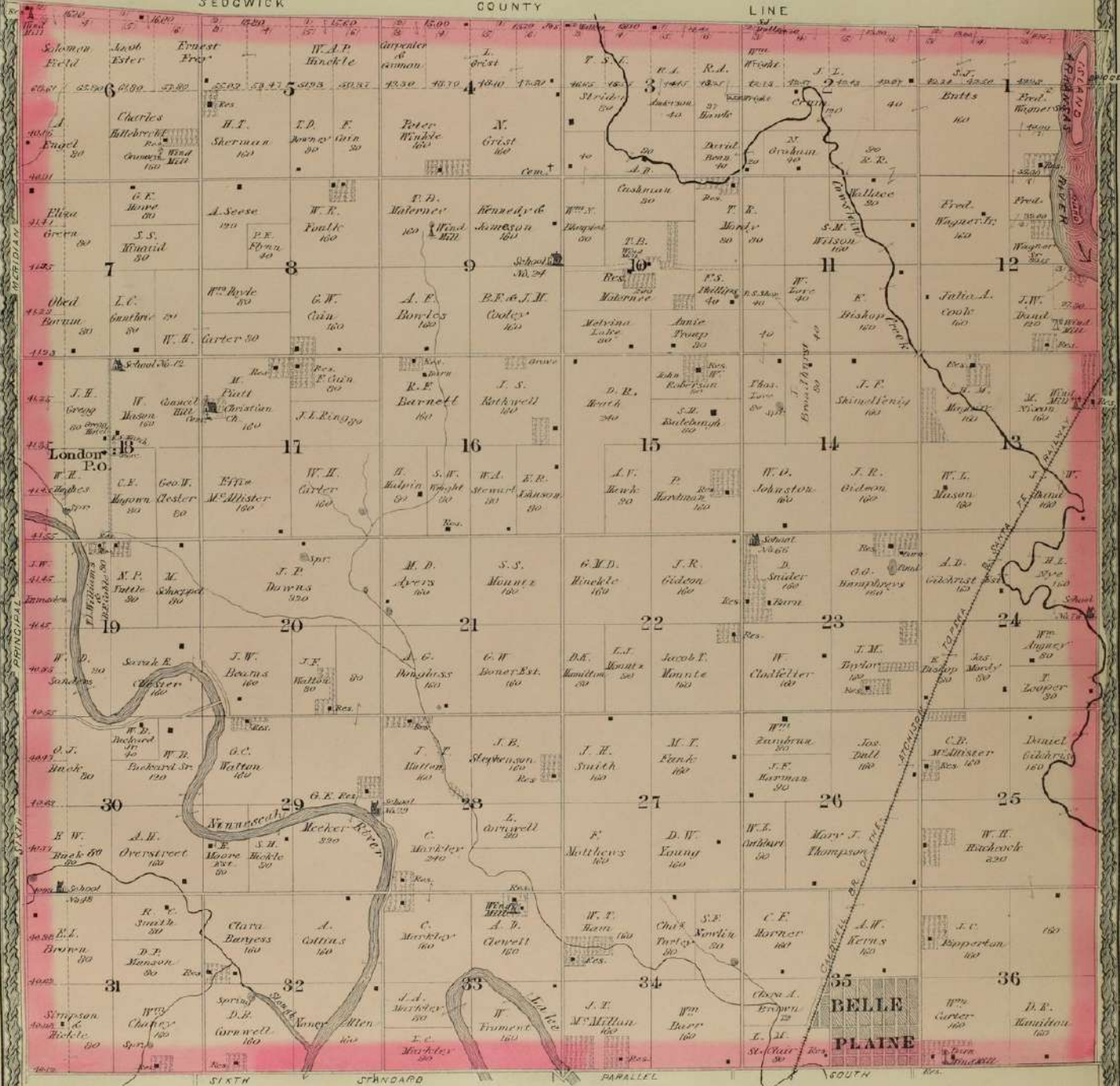
TOWNSHIP 30 SOUTH RANGE 1 EAST.

OF THE 6TH PRINCIPAL MERIDIAN
SCALE: 2 INCHES TO A MILE

SEDGWICK

COUNTY

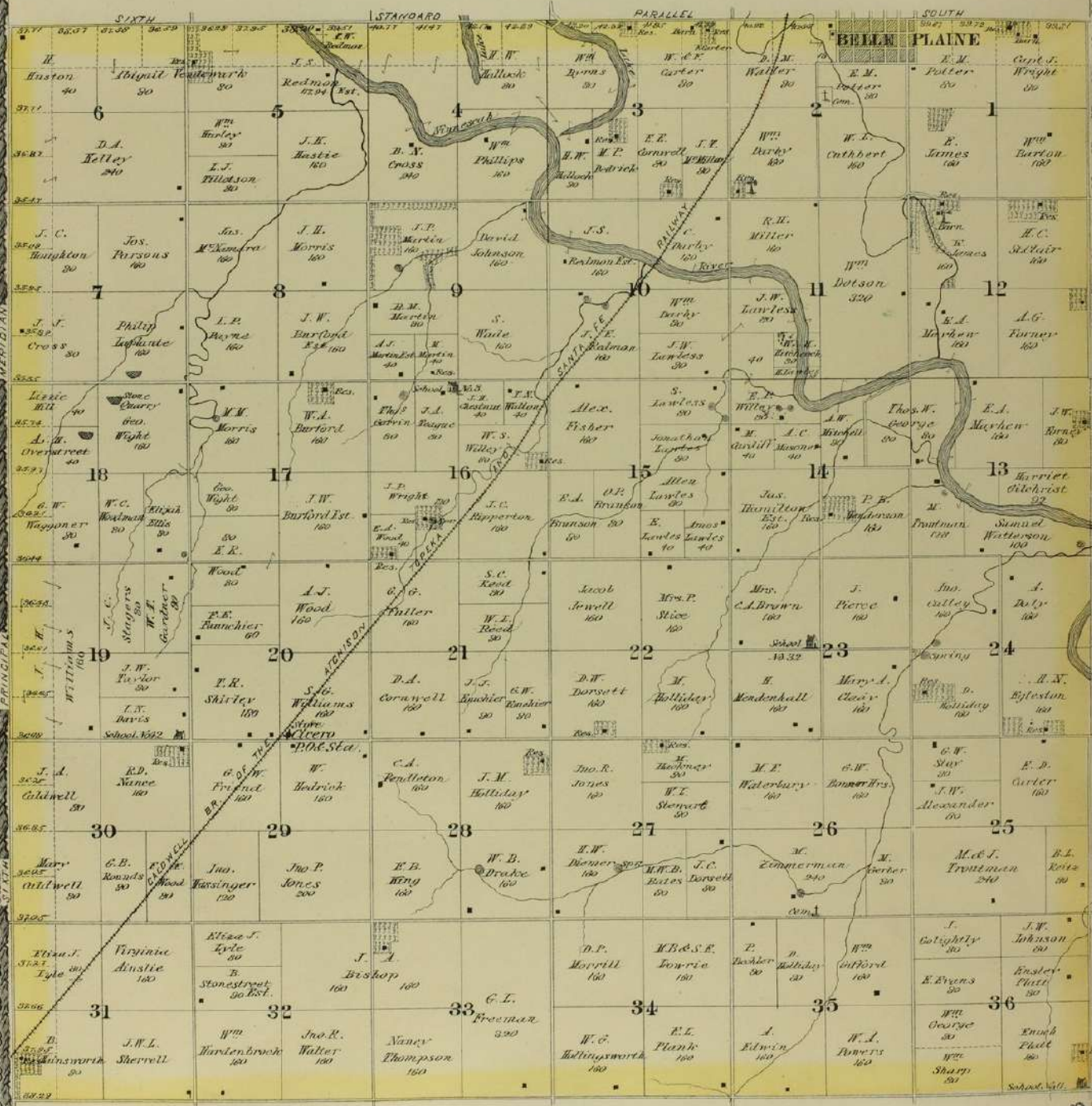
LINE



BELLE PLAIN

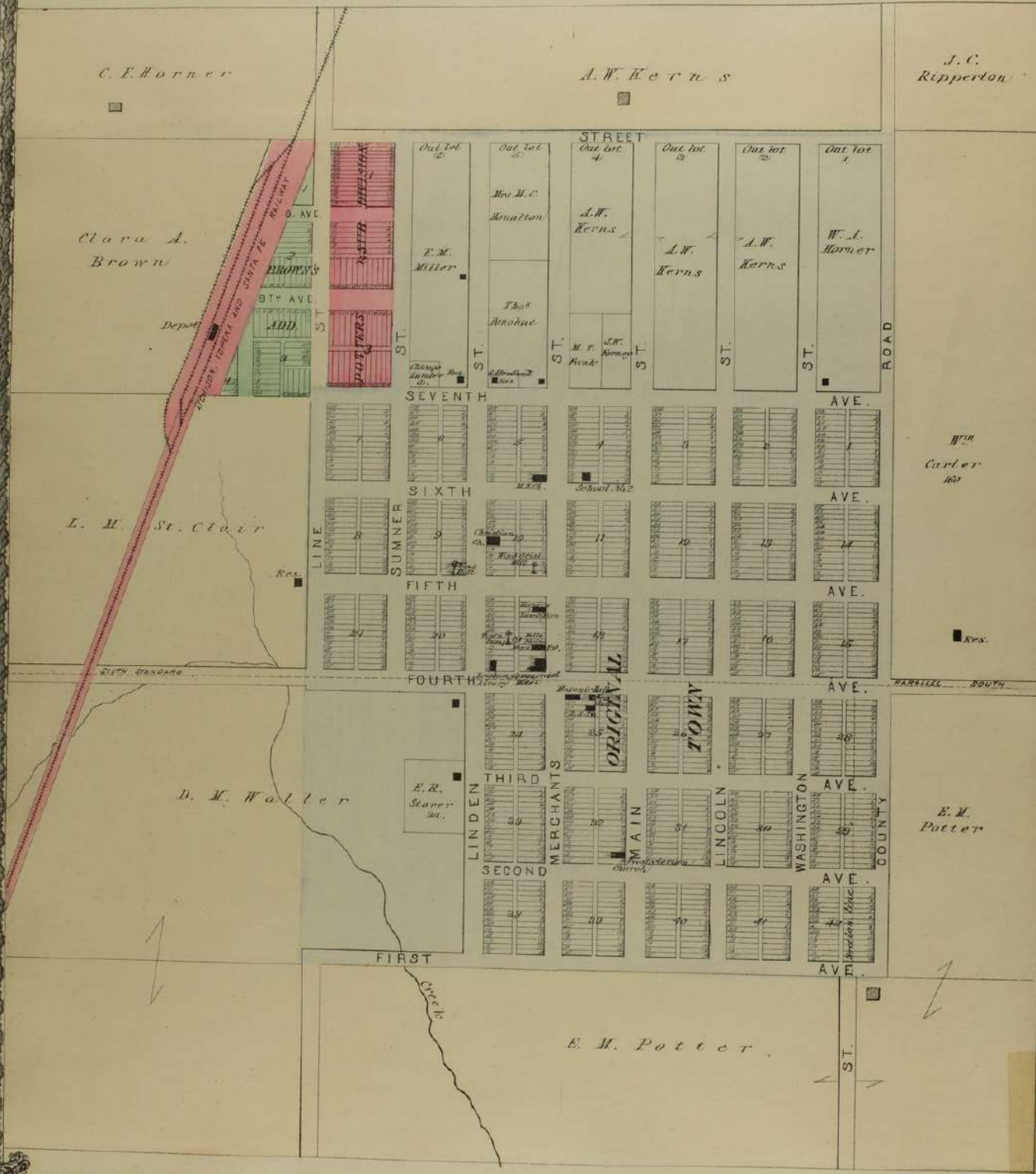
TOWNSHIP 31 SOUTH RANGE 1 EAST

OF THE 6th PRINCIPAL MERIDIAN
SCALE: 2 INCHES TO 1 MILE



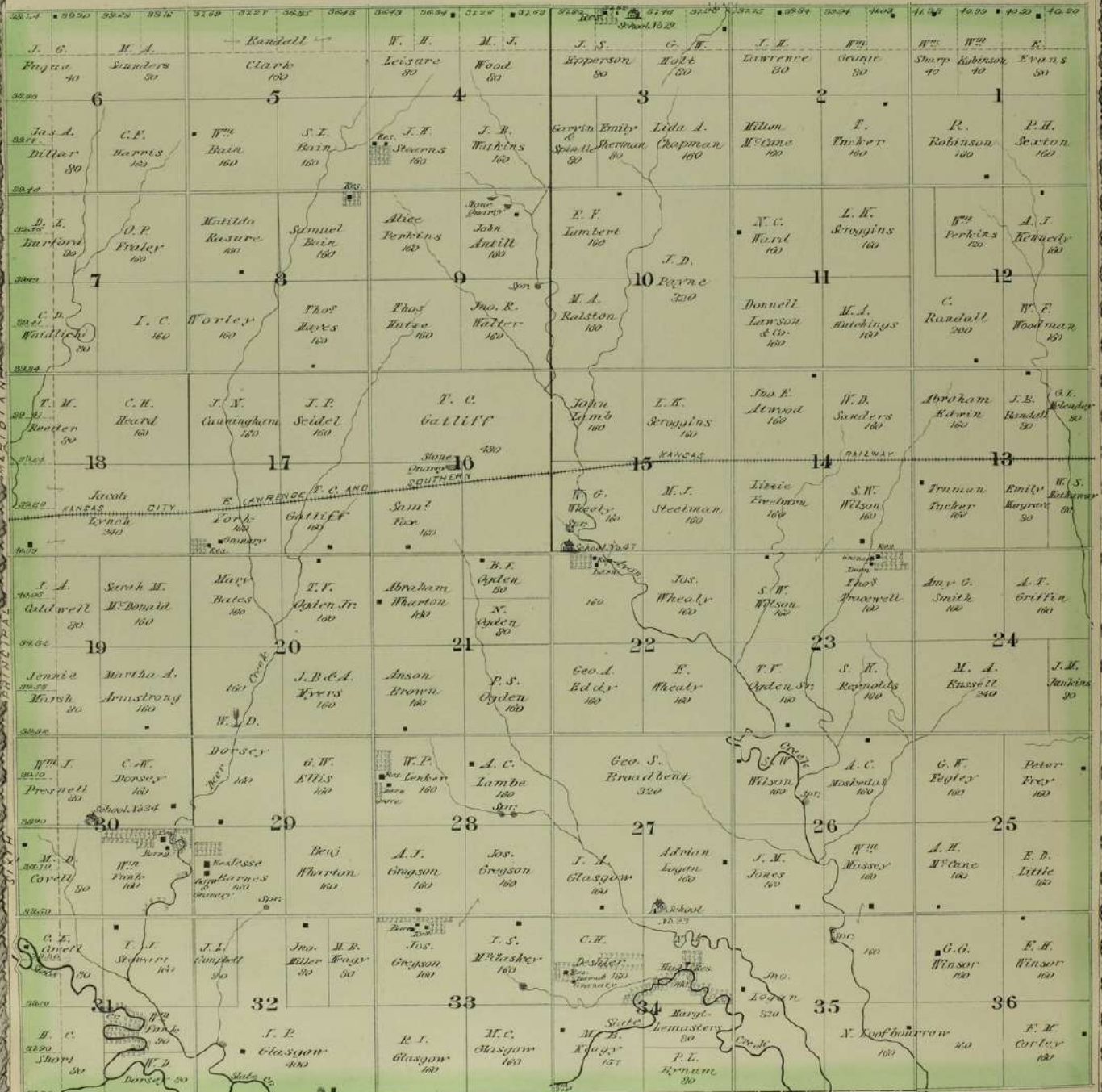
BELLE PLAINE

Scale: 400 feet = 1 inch.



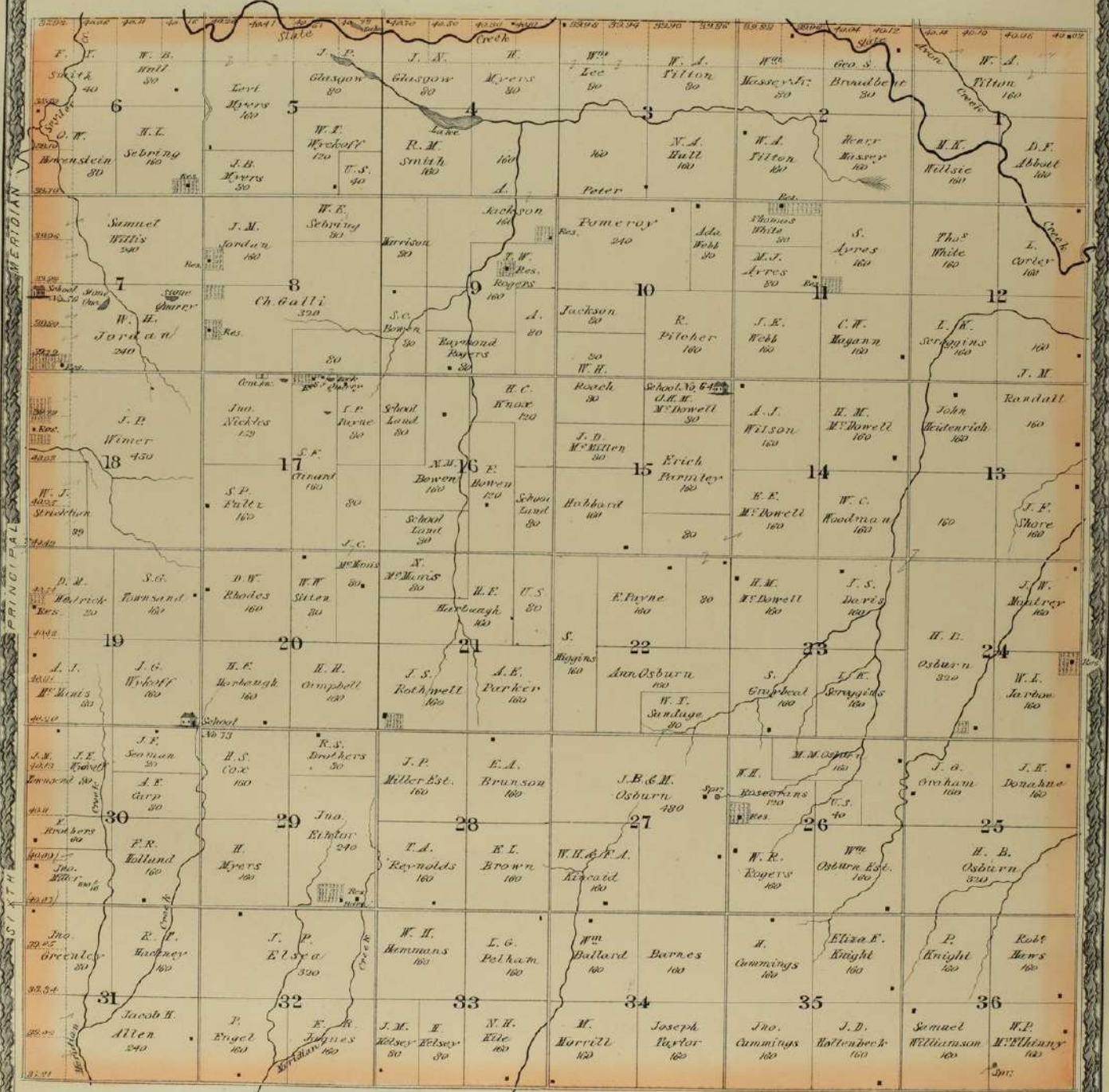
MAP OF
TOWNSHIP 32 SOUTH RANGE 1 EAST.

OF THE 6TH PRINCIPAL MERIDIAN.
SCALE 2 INCHES TO 1 MILE.



TOWNSHIP 33 SOUTH RANGE 1 EAST.

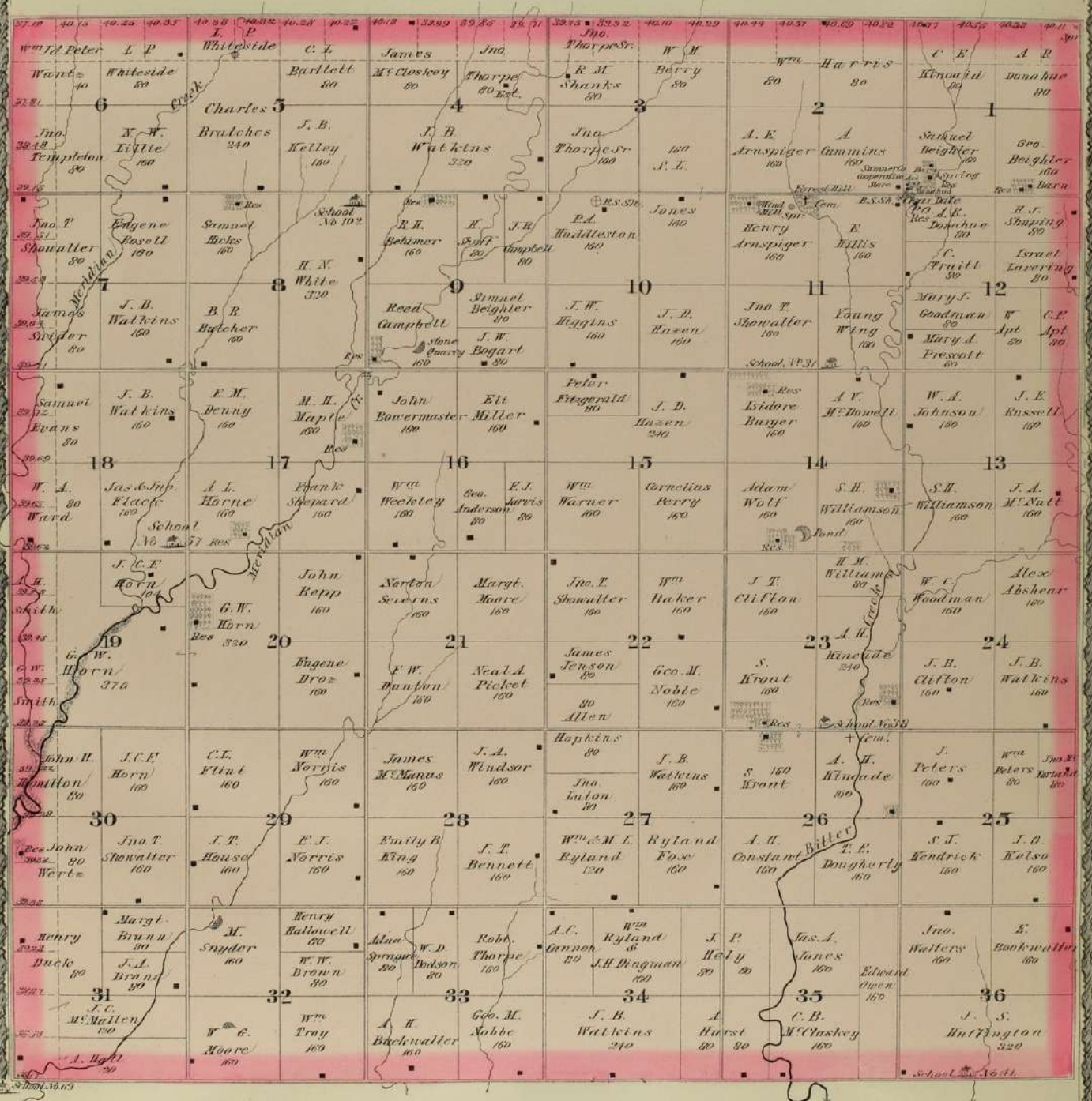
OF THE 6TH PRINCIPAL MERIDIAN
SCALE 2 INCHES TO MILE.



6TH PRINCIPAL MERIDIAN

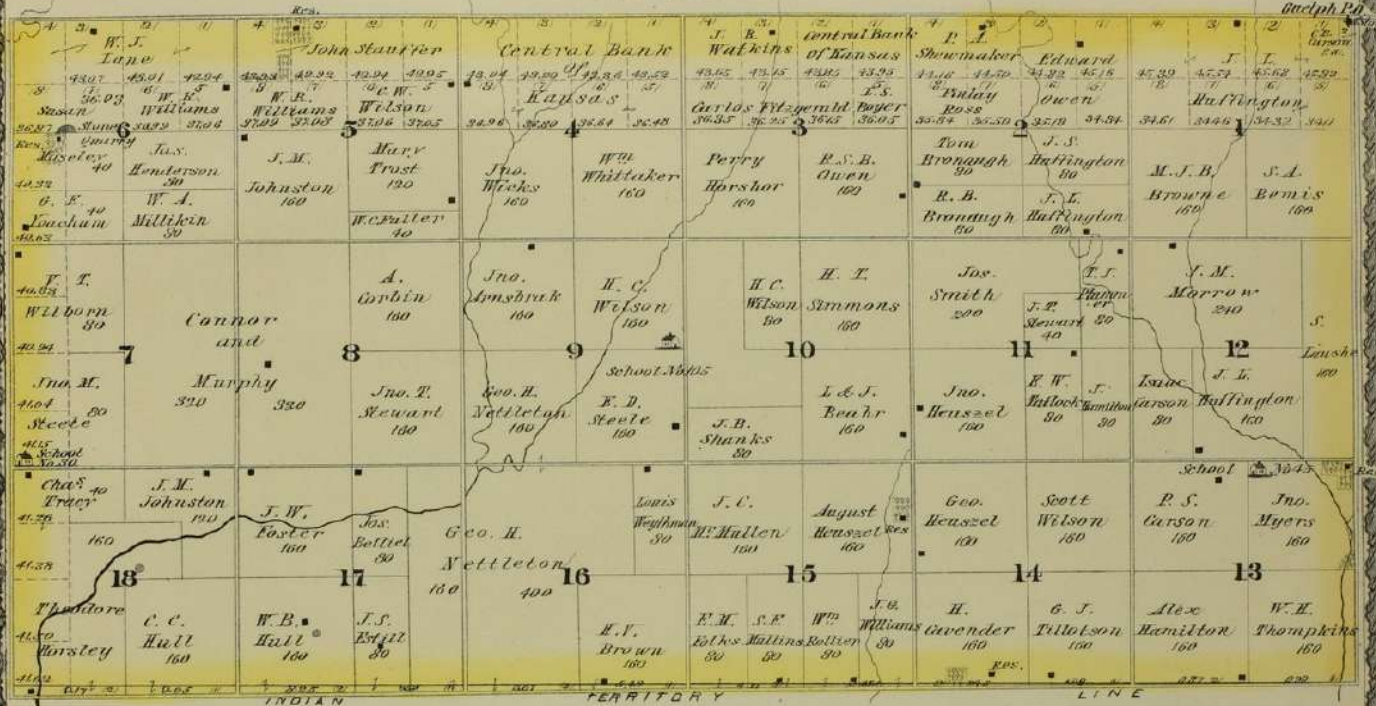
TOWNSHIP 34 SOUTH RANGE 1 EAST.

OF THE 6th PRINCIPAL MERIDIAN
SCALE: 6 INCHES TO 1 MILE



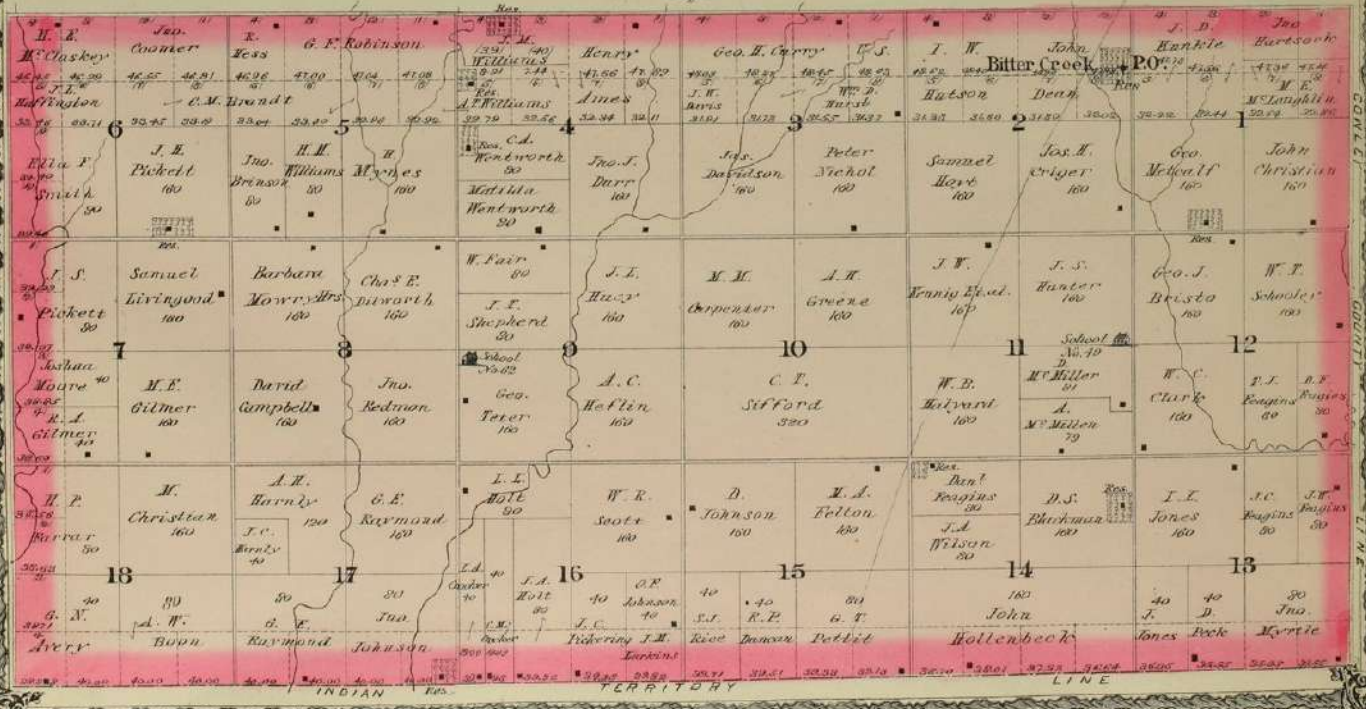
TOWNSHIP 35 SOUTH RANGE 1 EAST

OF THE 6TH PRINCIPAL MERIDIAN
SCALE: 6 INCHES TO 1 MILE



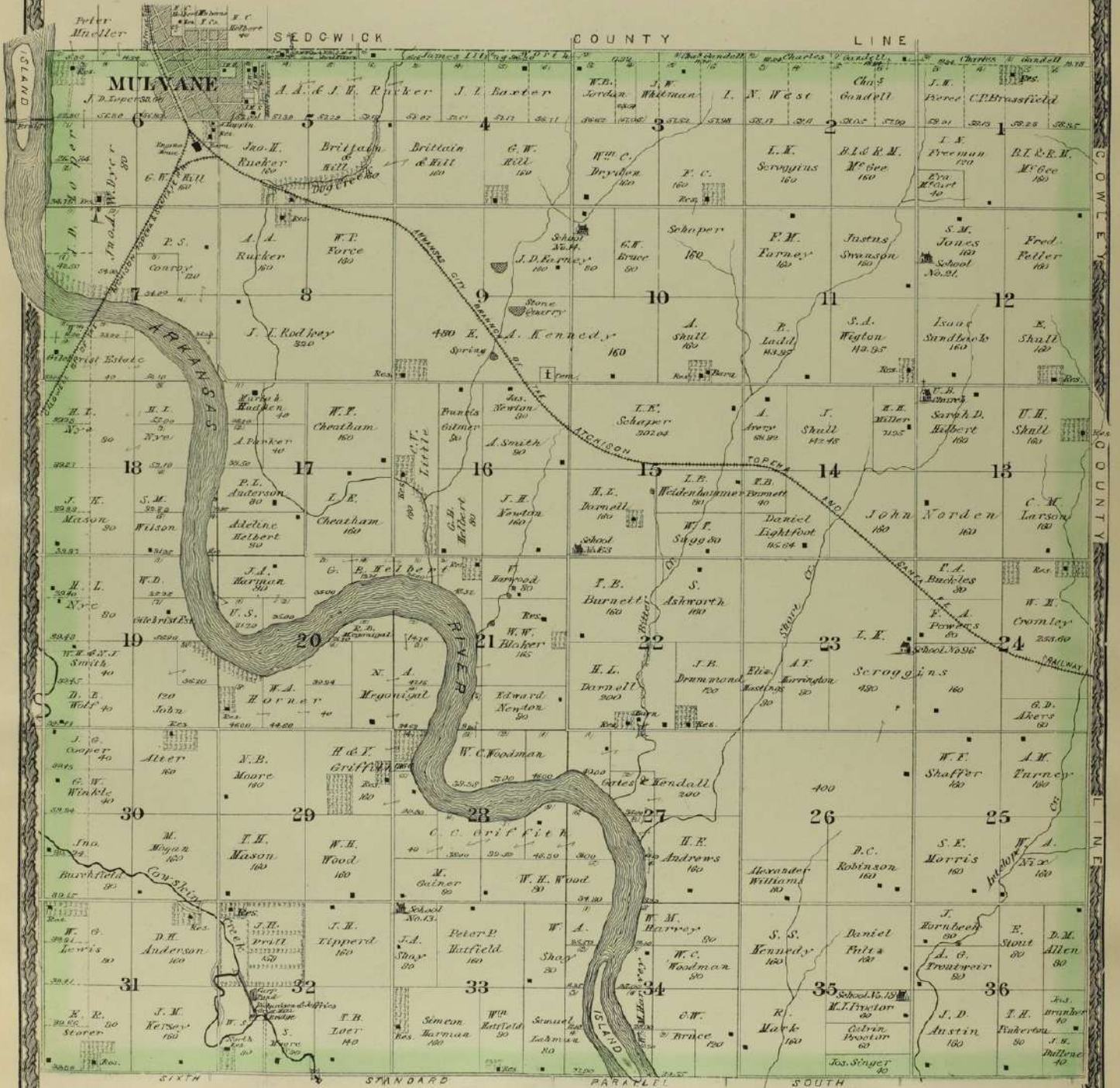
TOWNSHIP 35 SOUTH RANGE 2 EAST

OF THE 6TH PRINCIPAL MERIDIAN
SCALE: 6 INCHES TO 1 MILE



TOWNSHIP 30 SOUTH RANGE 2 EAST.

OF THE 6TH PRINCIPAL MERIDIAN
SCALE: 2 INCHES TO 1 MILE



MULVANE

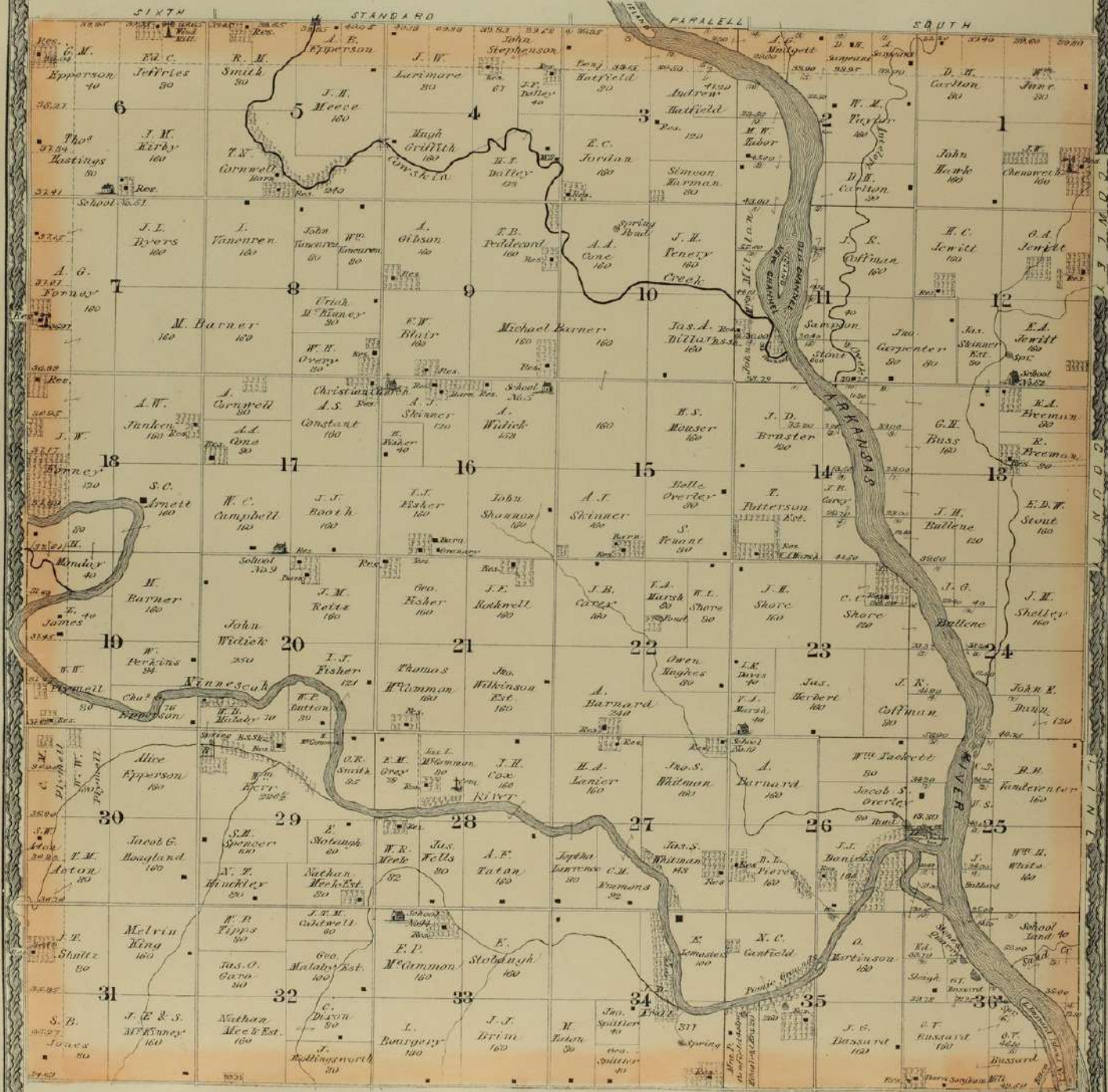
Scale: 100 Feet to the inch.



TOWNSHIP 31 SOUTH RANGE 2 EAST.

OF THE 6TH PRINCIPAL MERIDIAN

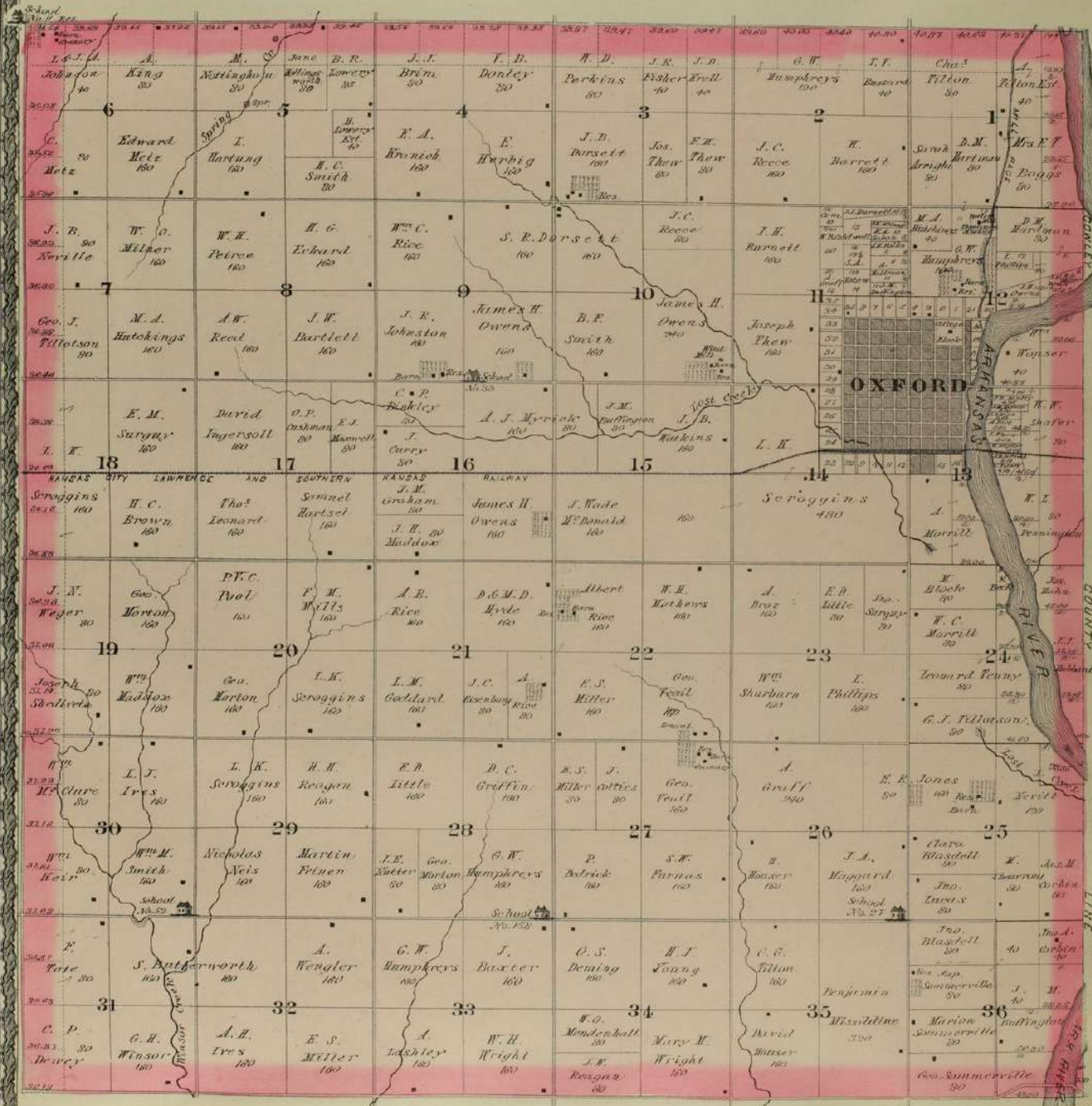
SCALE: 1 INCHES TO 1 MILE



TOWNSHIP 32 SOUTH RANGE 2 EAST

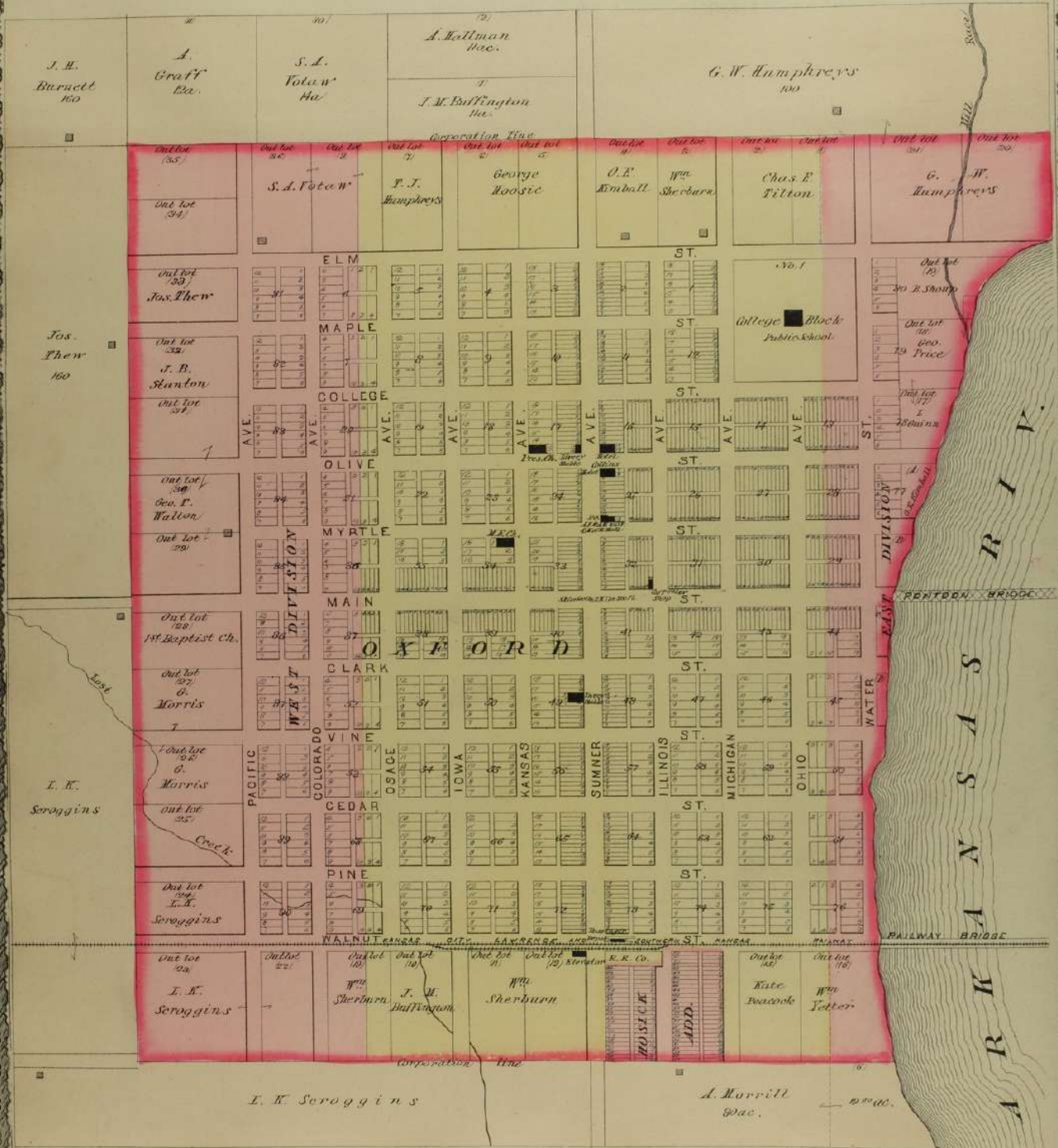
OF THE 6th PRINCIPAL MERIDIAN

SCALE: 2 INCHES TO A MILE



OXFORD

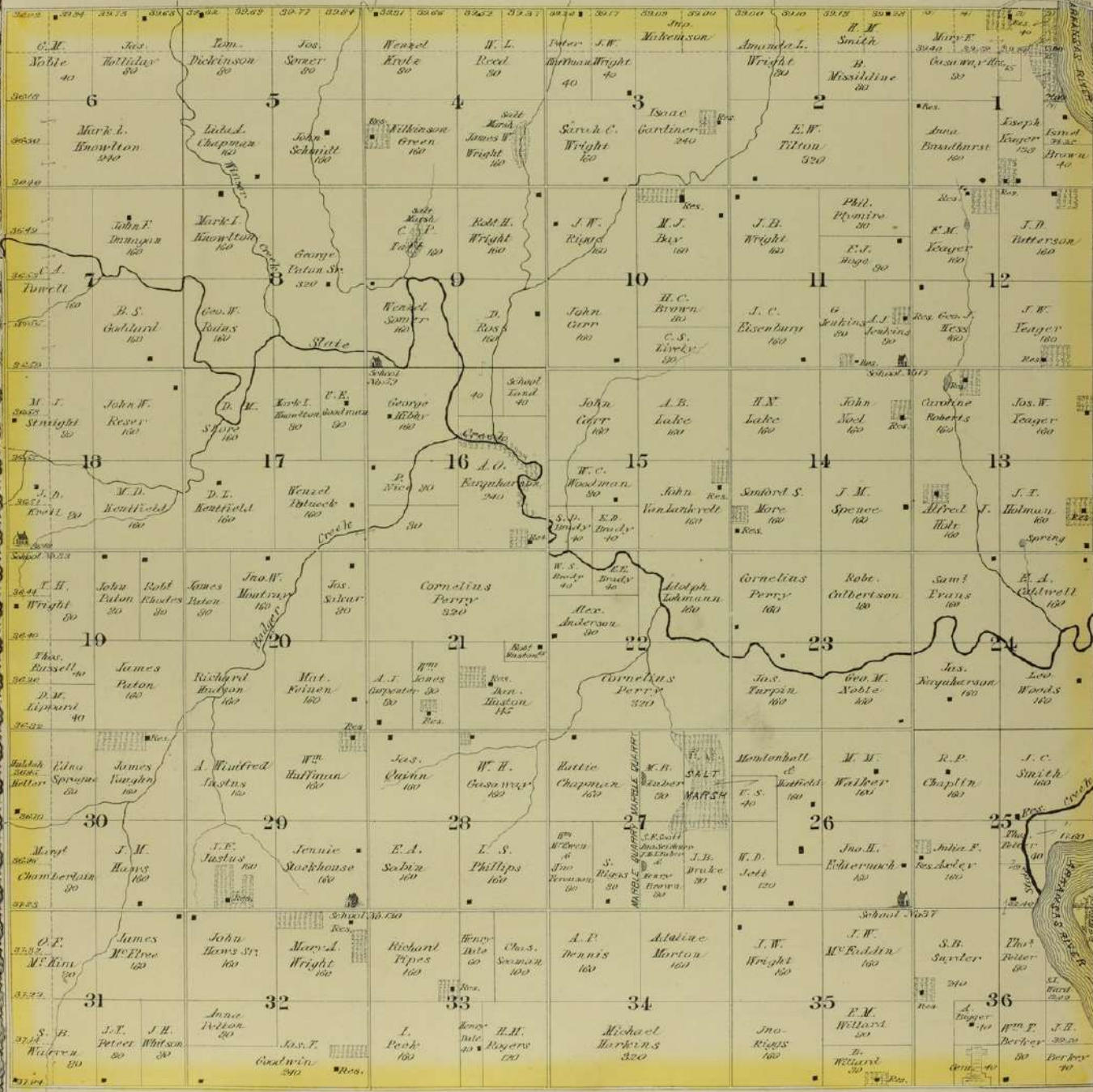
Scale, 500 ft. - One Inch.



TOWNSHIP 33 SOUTH RANGE 2 EAST.

OF THE 6TH PRINCIPAL MERIDIAN

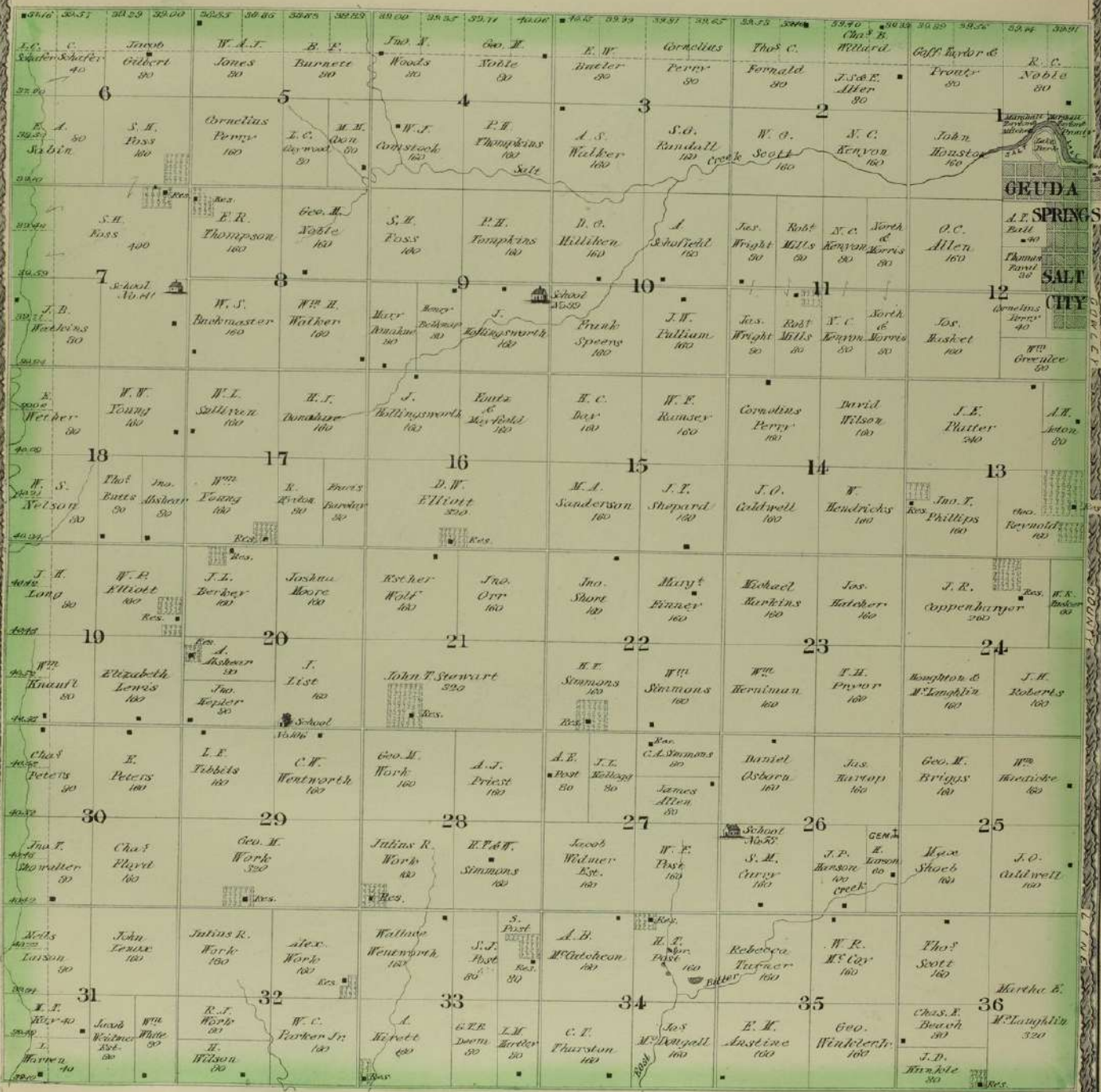
SCALE: 2 INCHES TO 1 MILE.



OWLEY COUNTY

TOWNSHIP 34 SOUTH RANGE 2 EAST.

OF THE 6TH PRINCIPAL MERIDIAN
SCALE: 2 INCHES TO 1 MILE

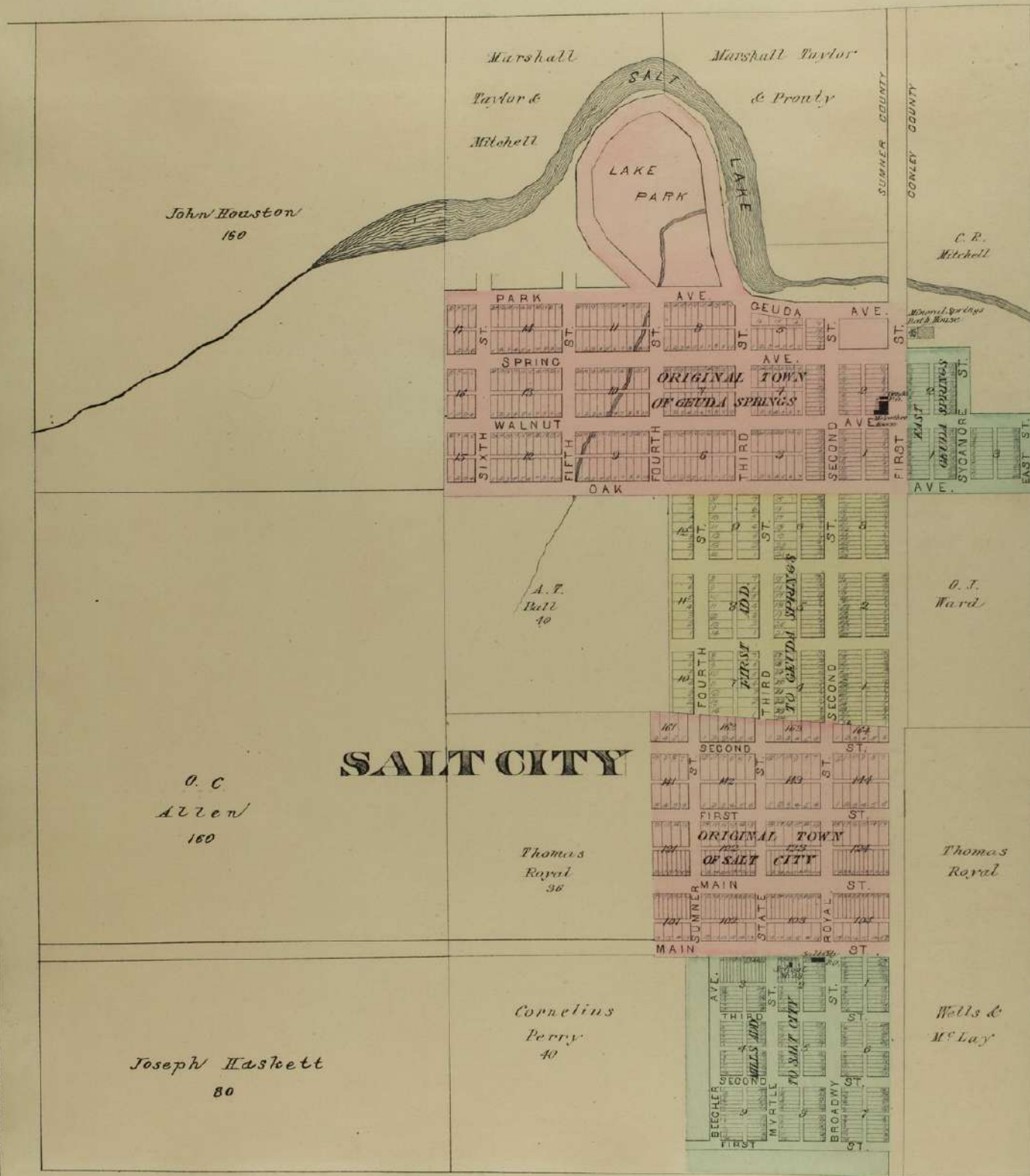


GEUDA
SPRINGS
SALT CITY

LANDS

GEUDA SPRINGS

Scale 500 feet - 1 inch.



John Houston
150

Marshall
Taylor &
Mitchell

Marshall Taylor
& Prouty

SUMMER COUNTY
CONLEY COUNTY

C. R.
Mitchell

PARK AVE
SPRING AVE
WALNUT AVE
SIXTH ST
FIFTH ST
OAK ST
FOURTH ST
THIRD ST
SECOND ST
FIRST ST
EAST ST
SALT SPRINGS
STANOR ST
EAST ST

A. T.
Ball
10

O. T.
Ward

SALT CITY

O. C.
Allen
100

Thomas
Royal
36

Thomas
Royal

Joseph Haskett
80

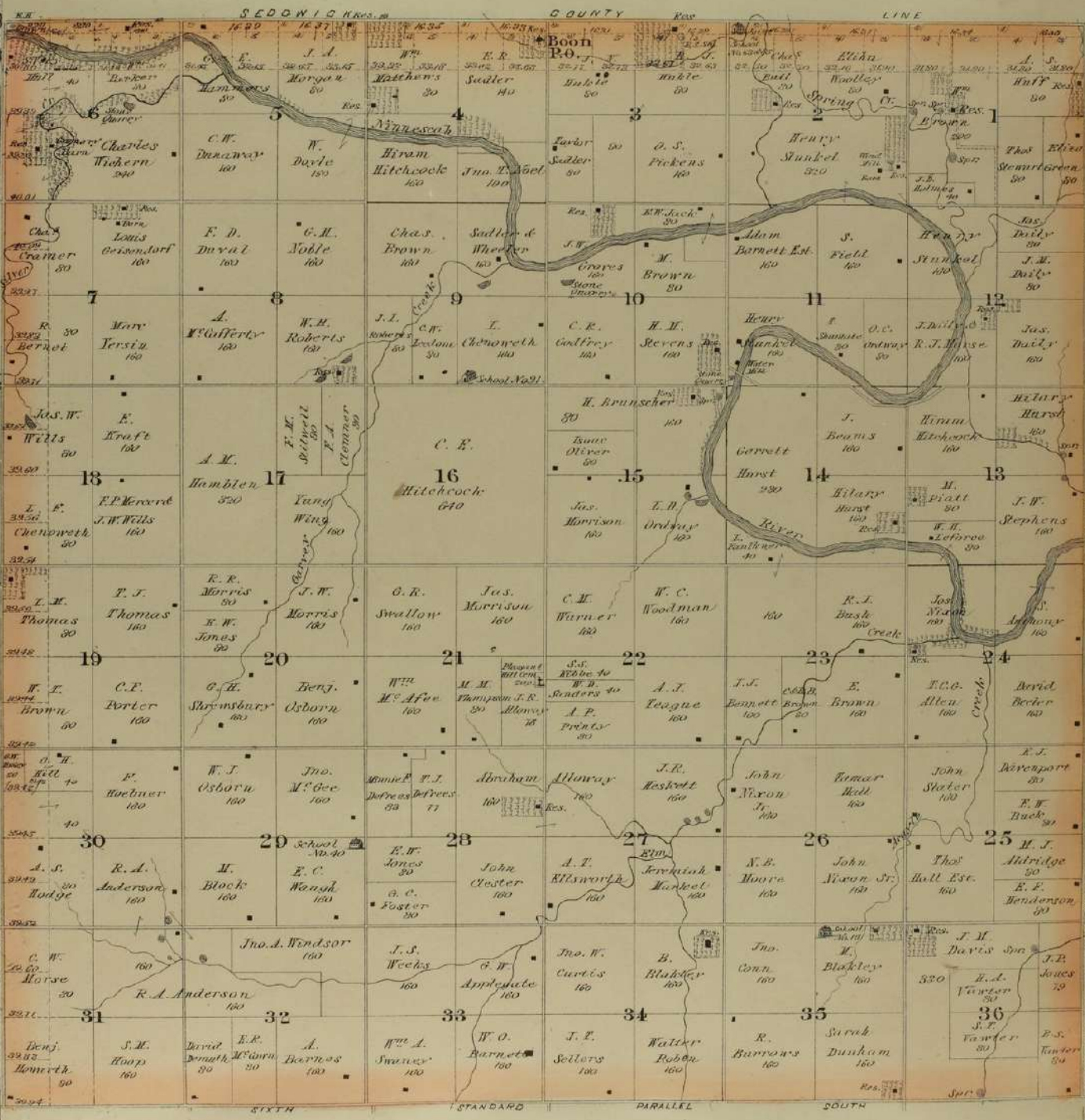
Cornelius
Perry
40

Wells &
M^cLay

FOURTH ST
THIRD ST
SECOND ST
FIRST ST
MAIN ST
STATE ST
ROYAL ST
BEECHER AVE.
MYRTLE ST
BROADWAY ST
FIRST ST


TOWNSHIP 30 SOUTH RANGE 1 WEST.

OF THE 6TH PRINCIPAL MERIDIAN.
SCALE: 2 INCHES TO 1 MILE.



TOWNSHIP 31 SOUTH RANGE 1 WEST.

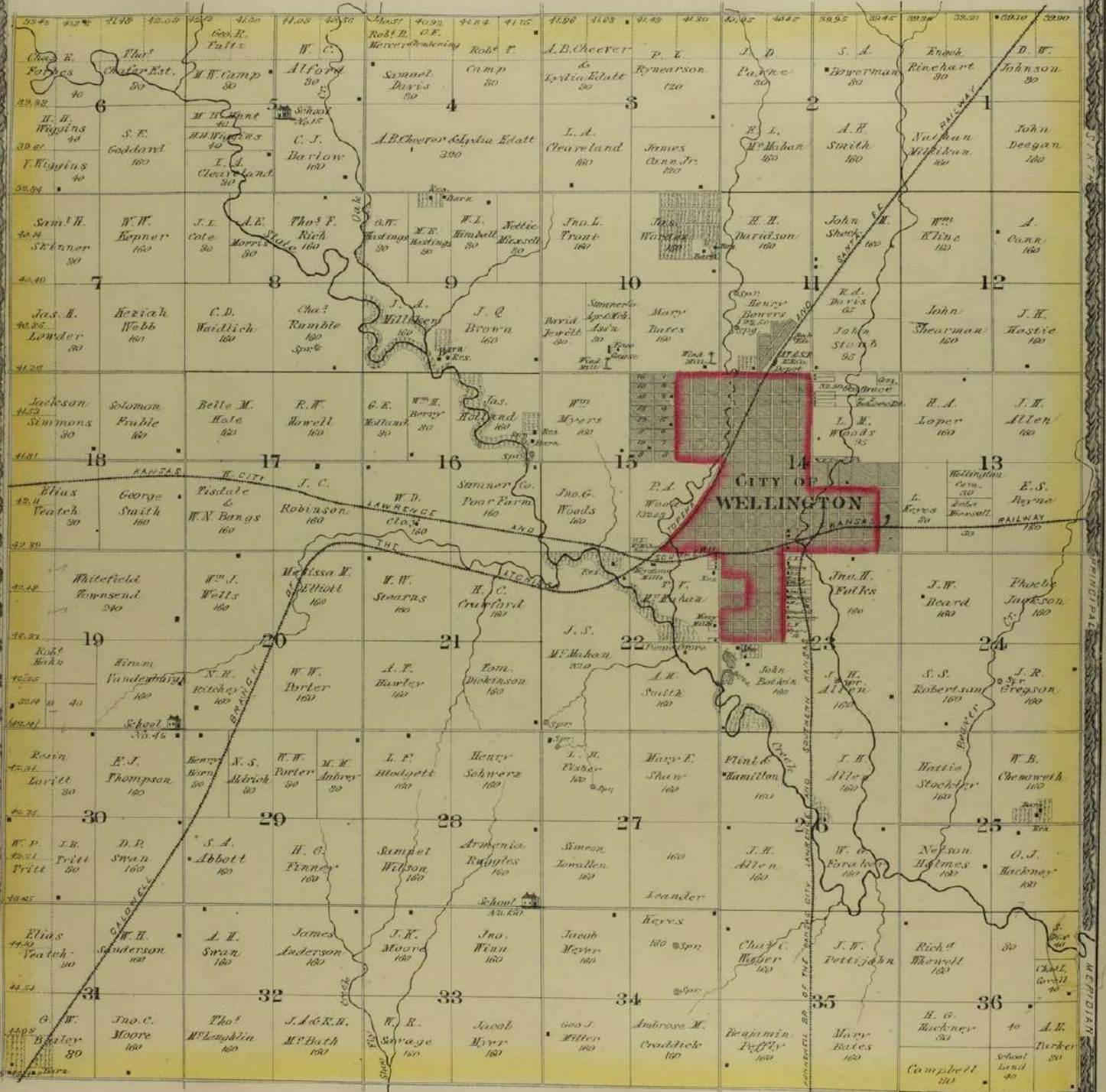
OF THE 6TH PRINCIPAL MERIDIAN.
SCALE: 4 INCHES TO A MILE



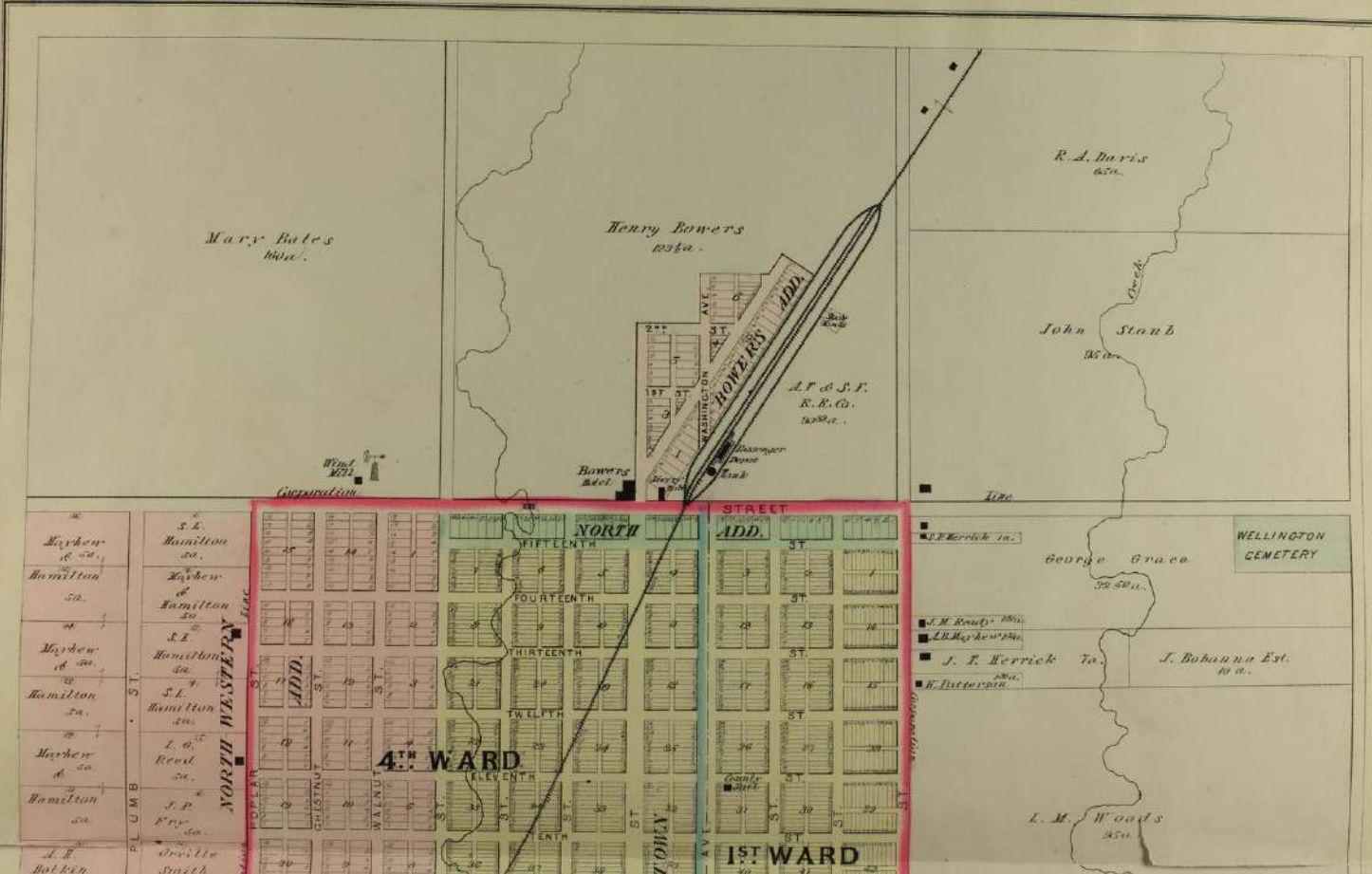
TOWNSHIP 32 SOUTH RANGE 1 WEST.

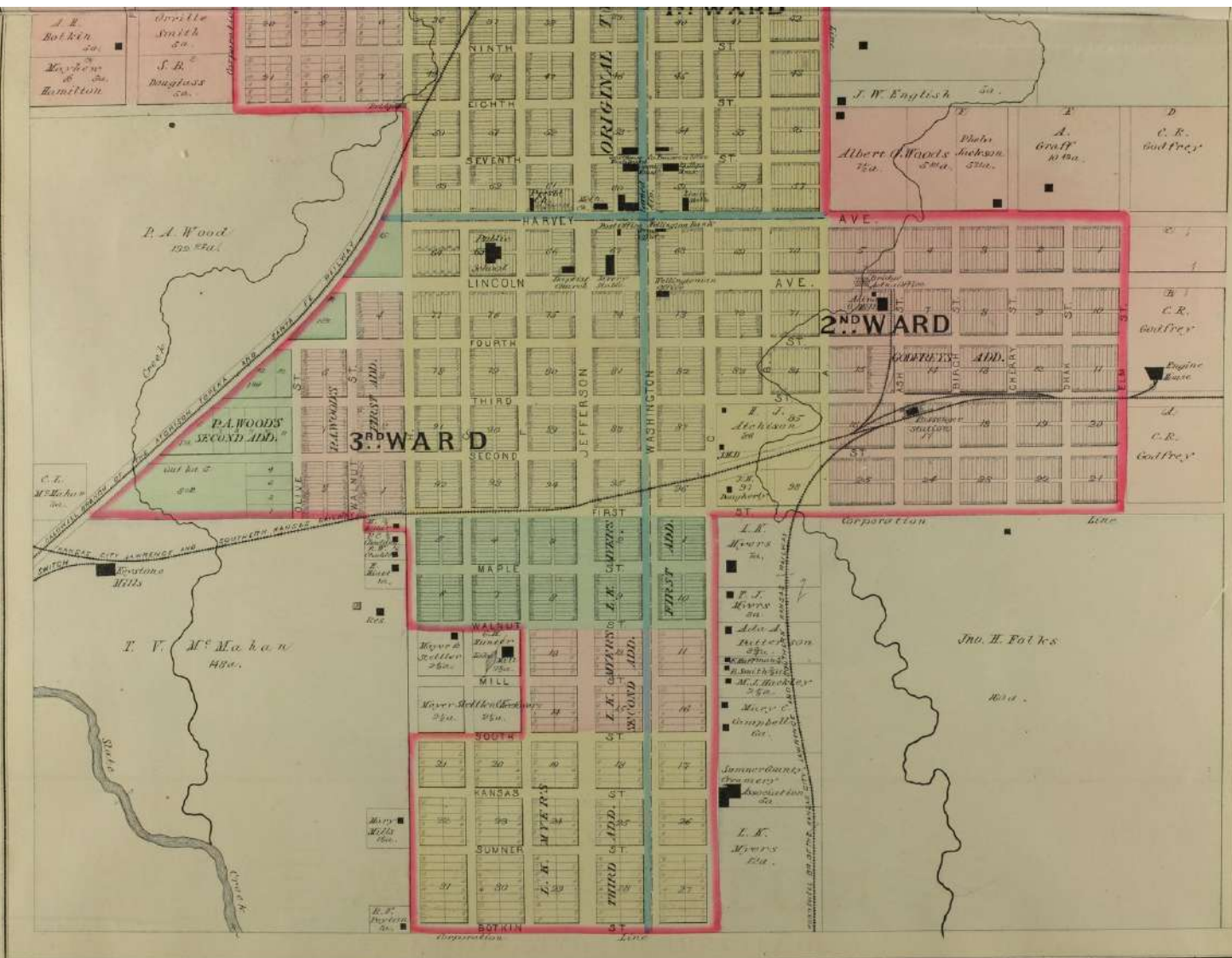
OF THE 6TH PRINCIPAL MERIDIAN

SCALE: 2 INCHES TO A MILE



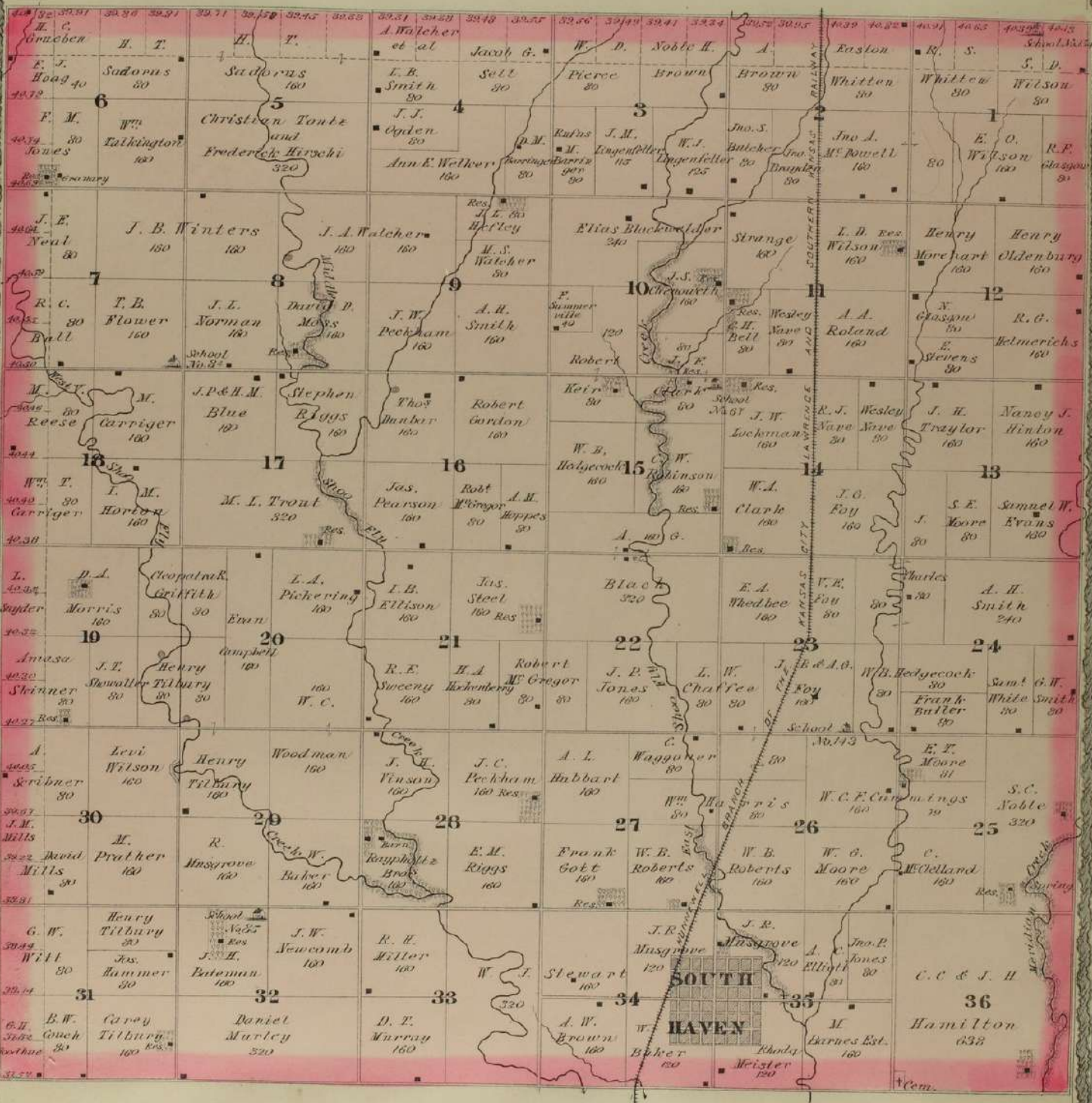
EDWARDS' MAP OF THE CITY OF
WELLINGTON
 Kansas.
 Scale 500 feet - One inch.





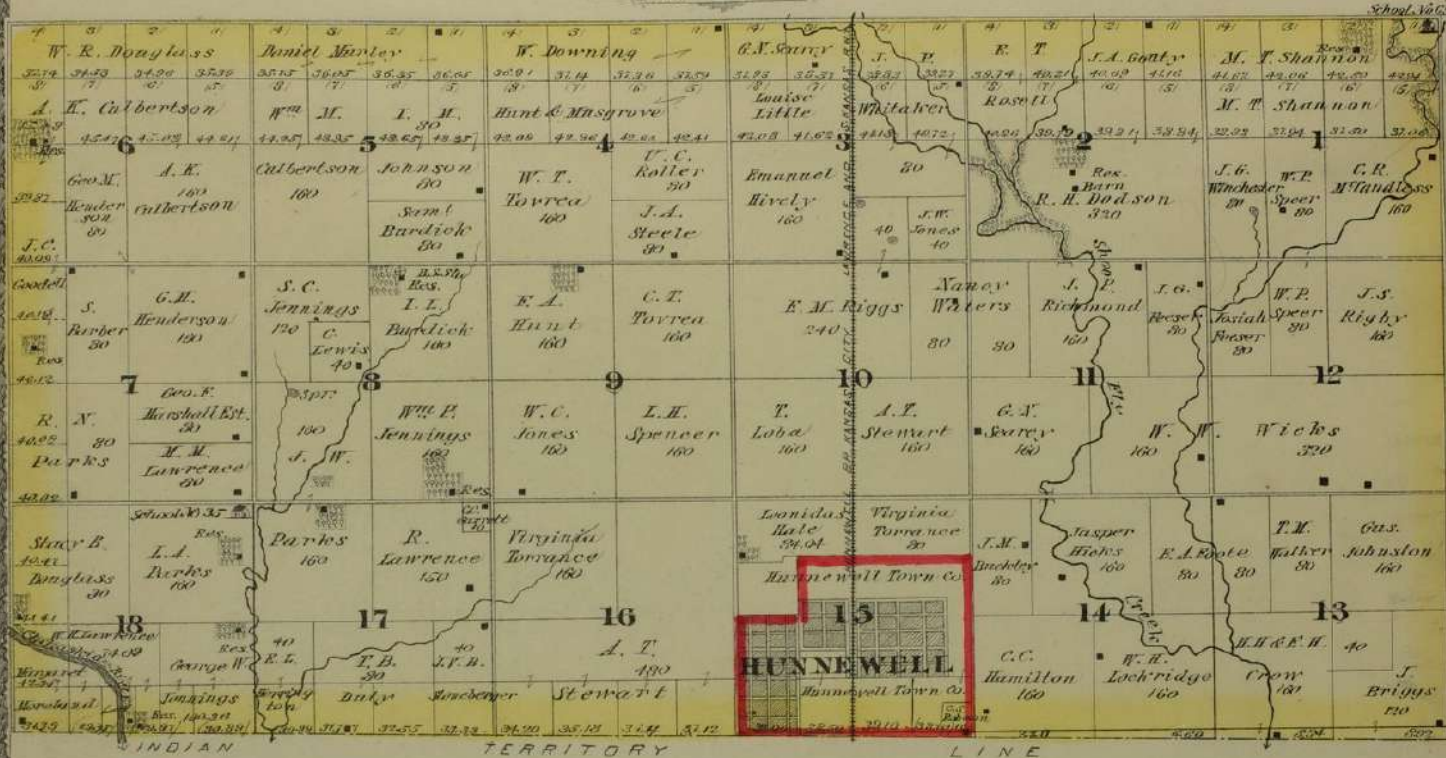
TOWNSHIP 34 SOUTH RANGE 1 WEST.

OF THE 6TH PRINCIPAL MERIDIAN
SCALE: 2 INCHES TO A MILE



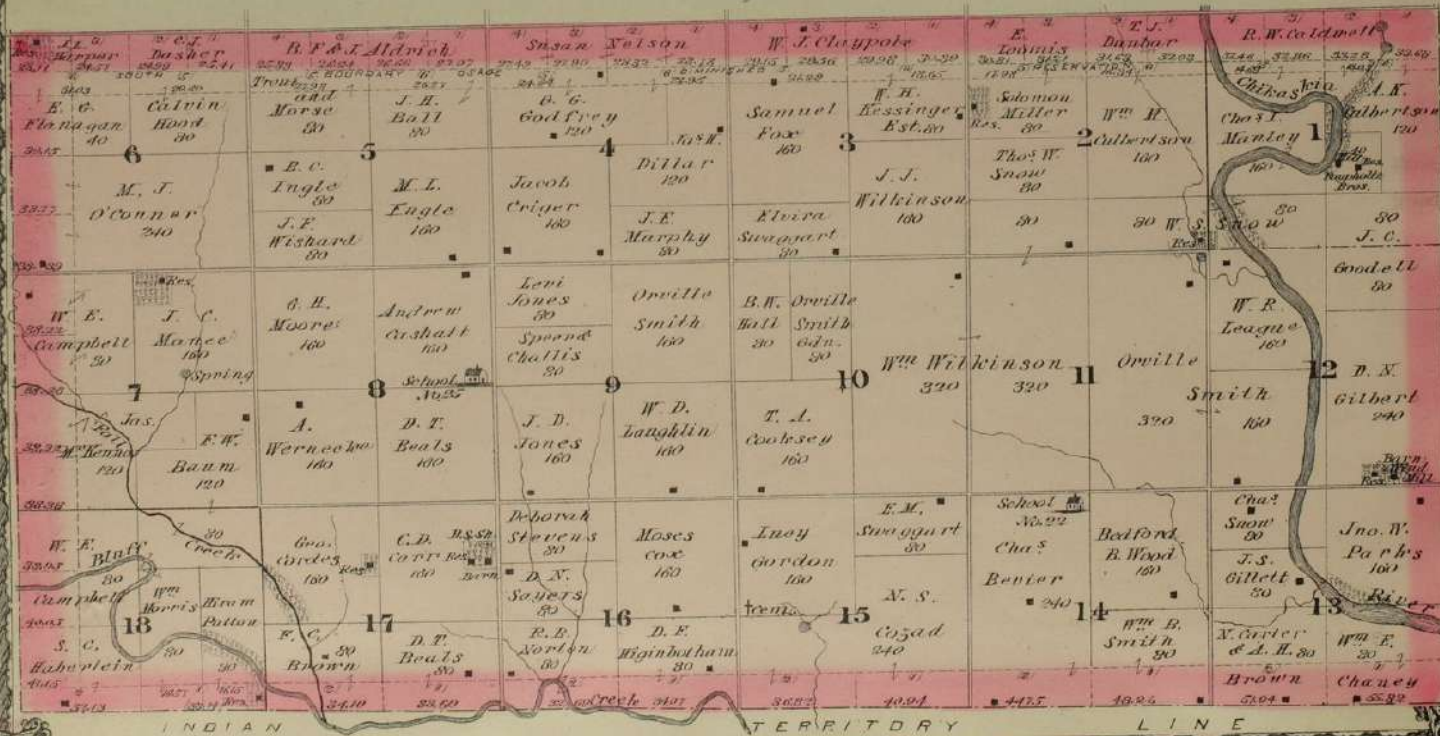
TOWNSHIP 35 SOUTH RANGE 1 WEST.

OF THE 6TH PRINCIPAL MERIDIAN
SCALE 2 INCHES TO 1 MILE



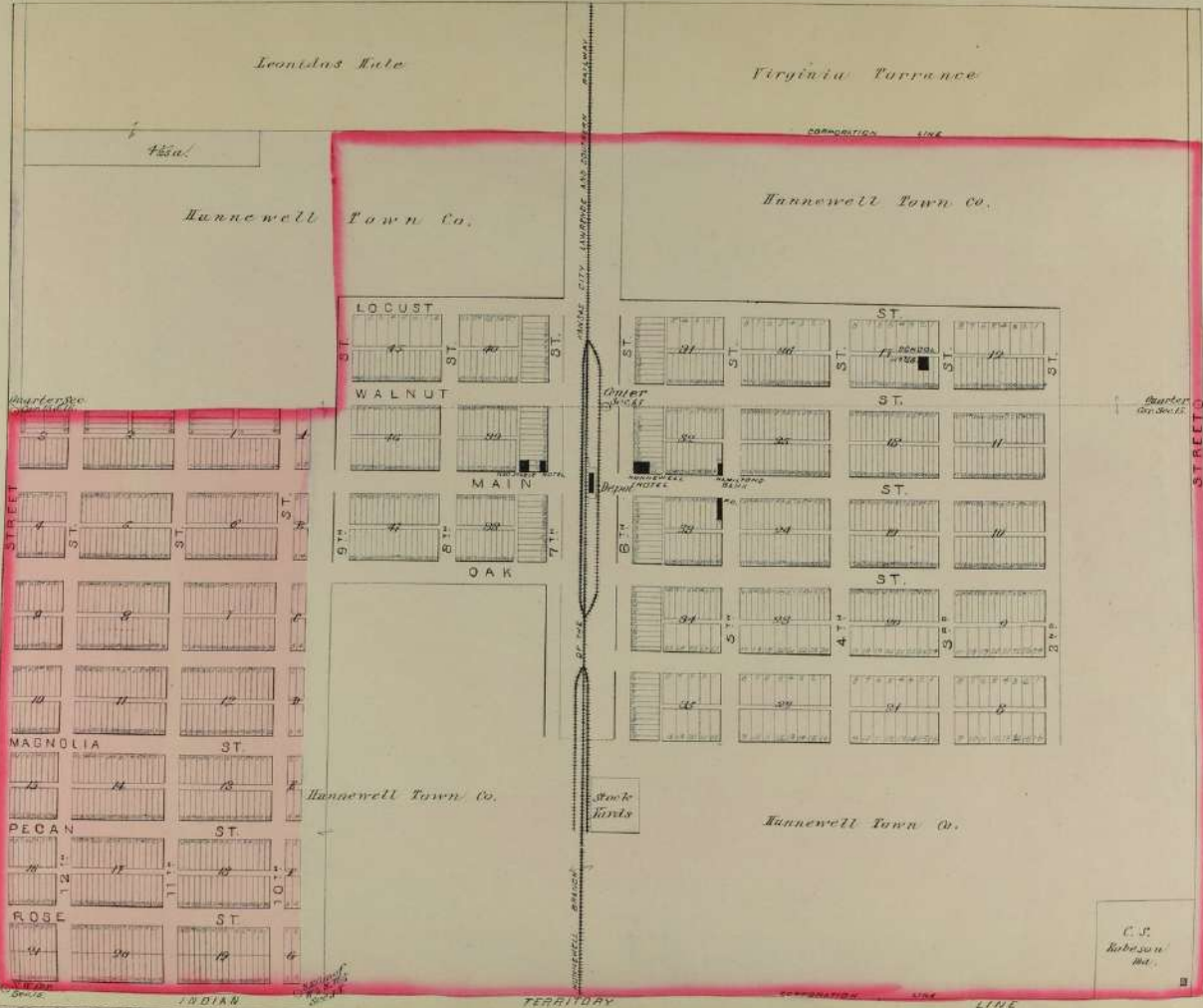
TOWNSHIP 35 SOUTH RANGE 2 WEST.

OF THE 6TH PRINCIPAL MERIDIAN
SCALE 2 INCHES TO 1 MILE



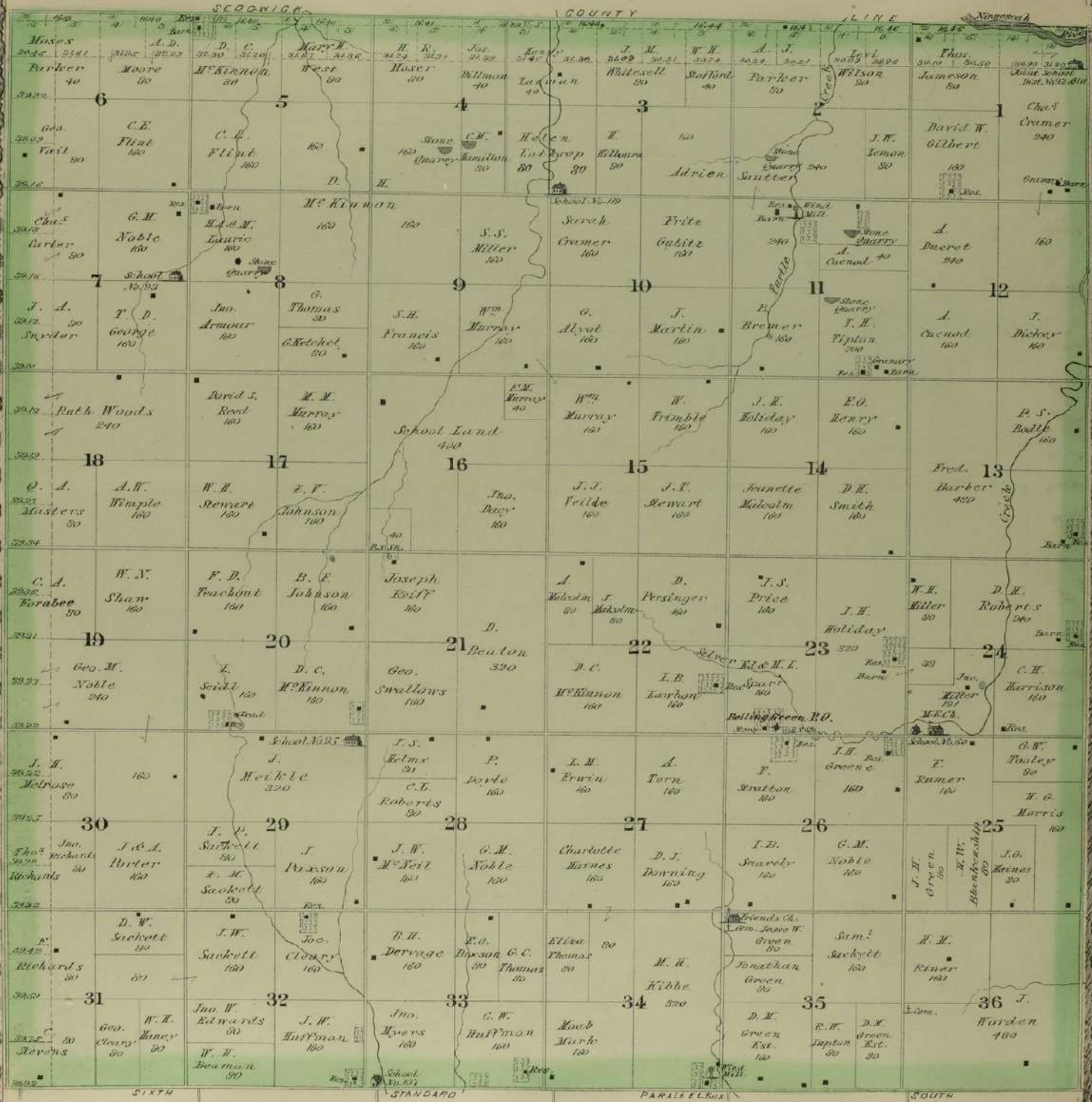
HUNNEWELL

Scale 400 feet - 1 inch.



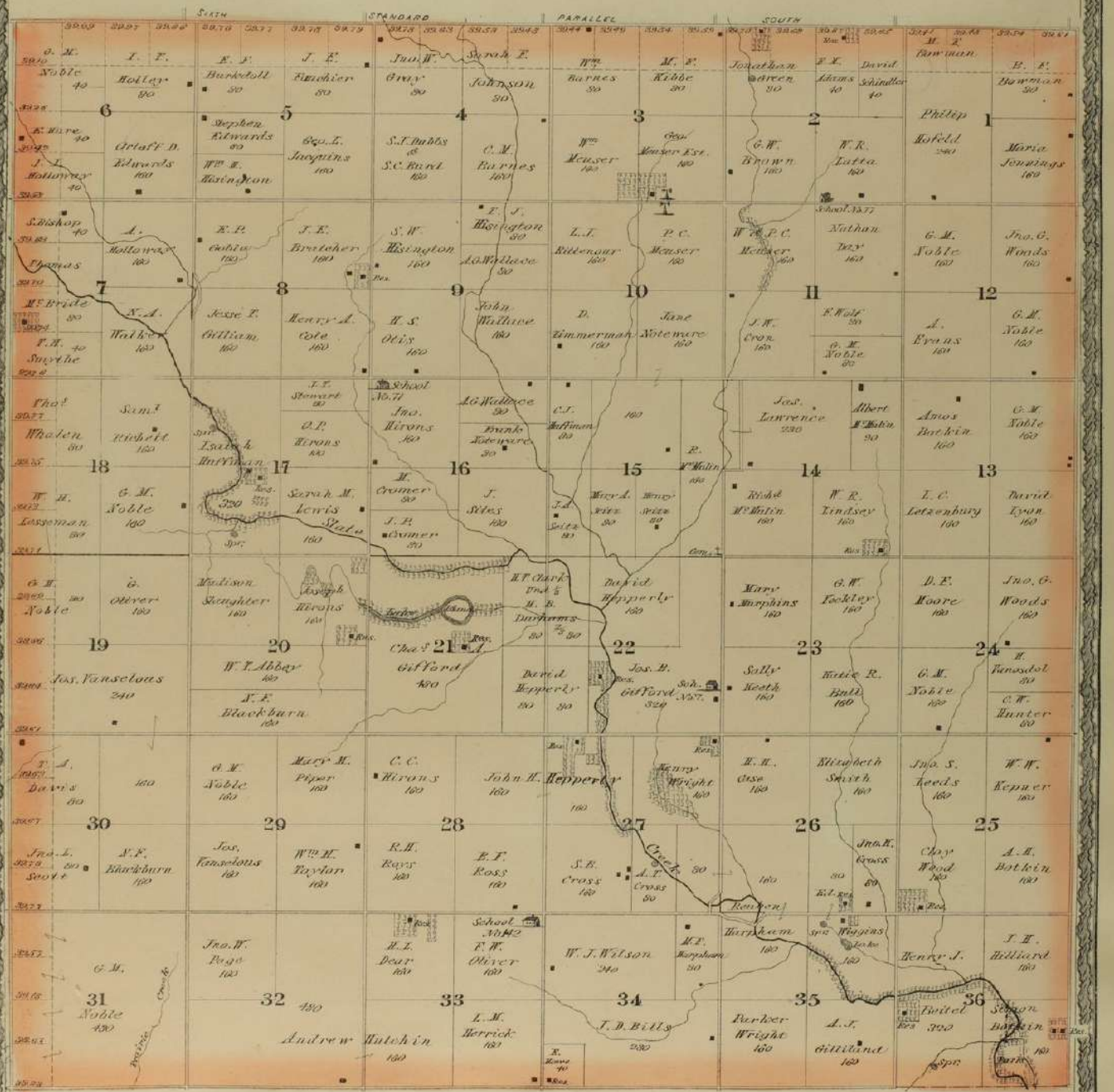
TOWNSHIP 30 SOUTH RANGE 2 WEST.

OF THE 6TH PRINCIPAL MERIDIAN
SCALE: 2 INCHES TO 1 MILE.



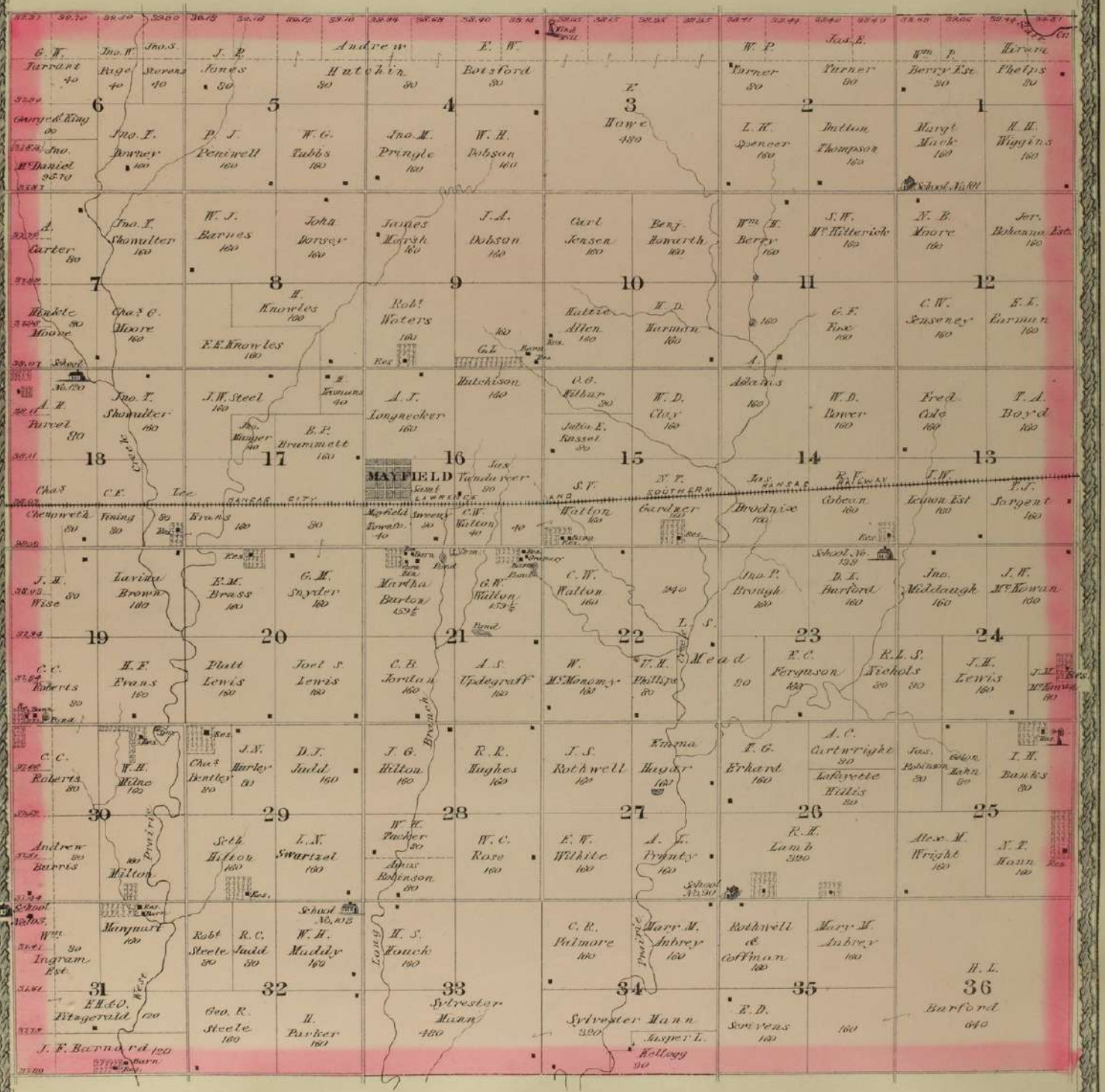
TOWNSHIP 31 SOUTH RANGE 2 WEST.

OF THE 6th PRINCIPAL MERIDIAN
SCALE: 2 INCHES TO 1 MILE



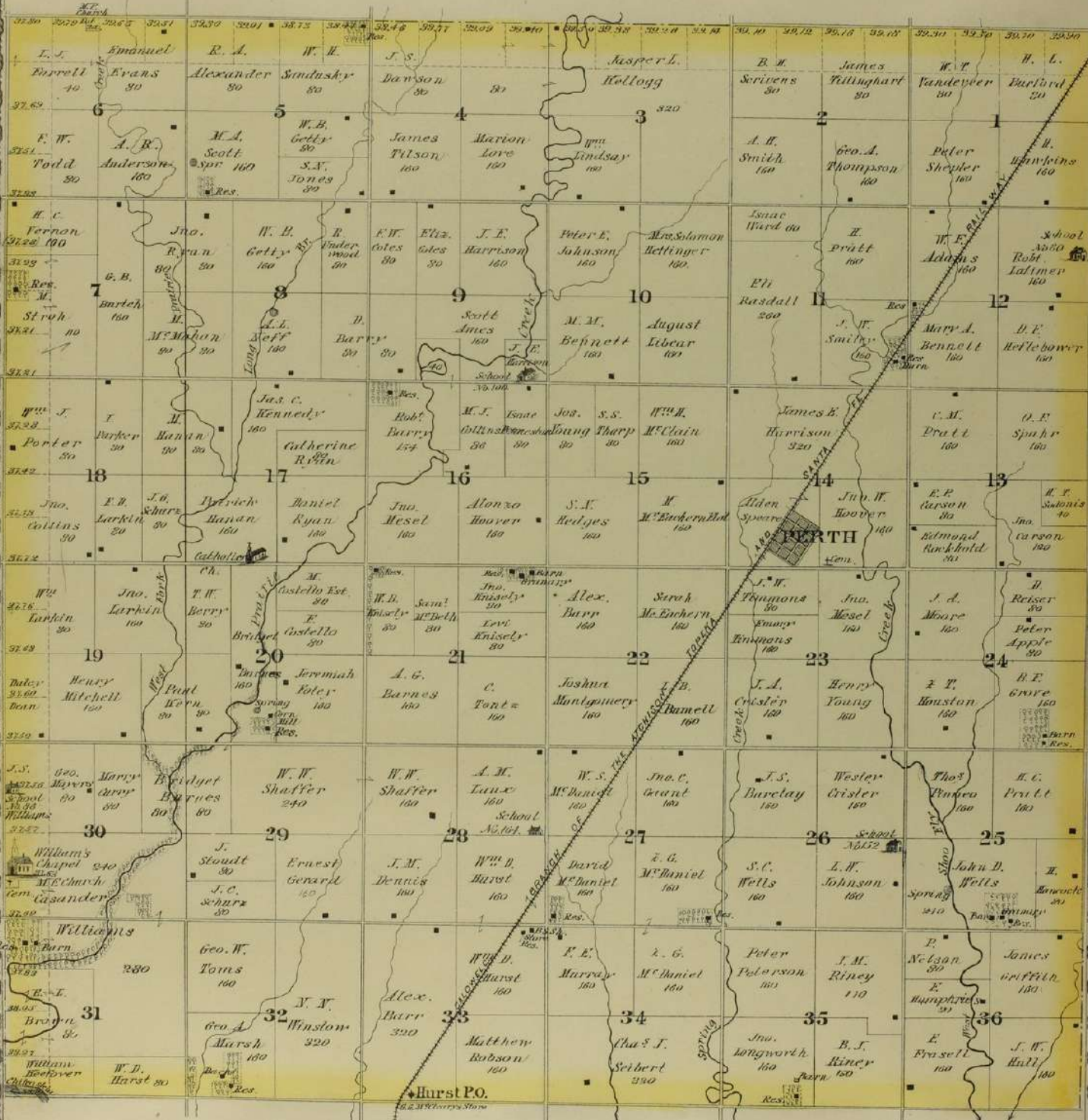
TOWNSHIP 32 SOUTH RANGE 2 WEST.

OF THE 6TH PRINCIPAL MERIDIAN
SCALE: 2 INCHES TO 1 MILE.



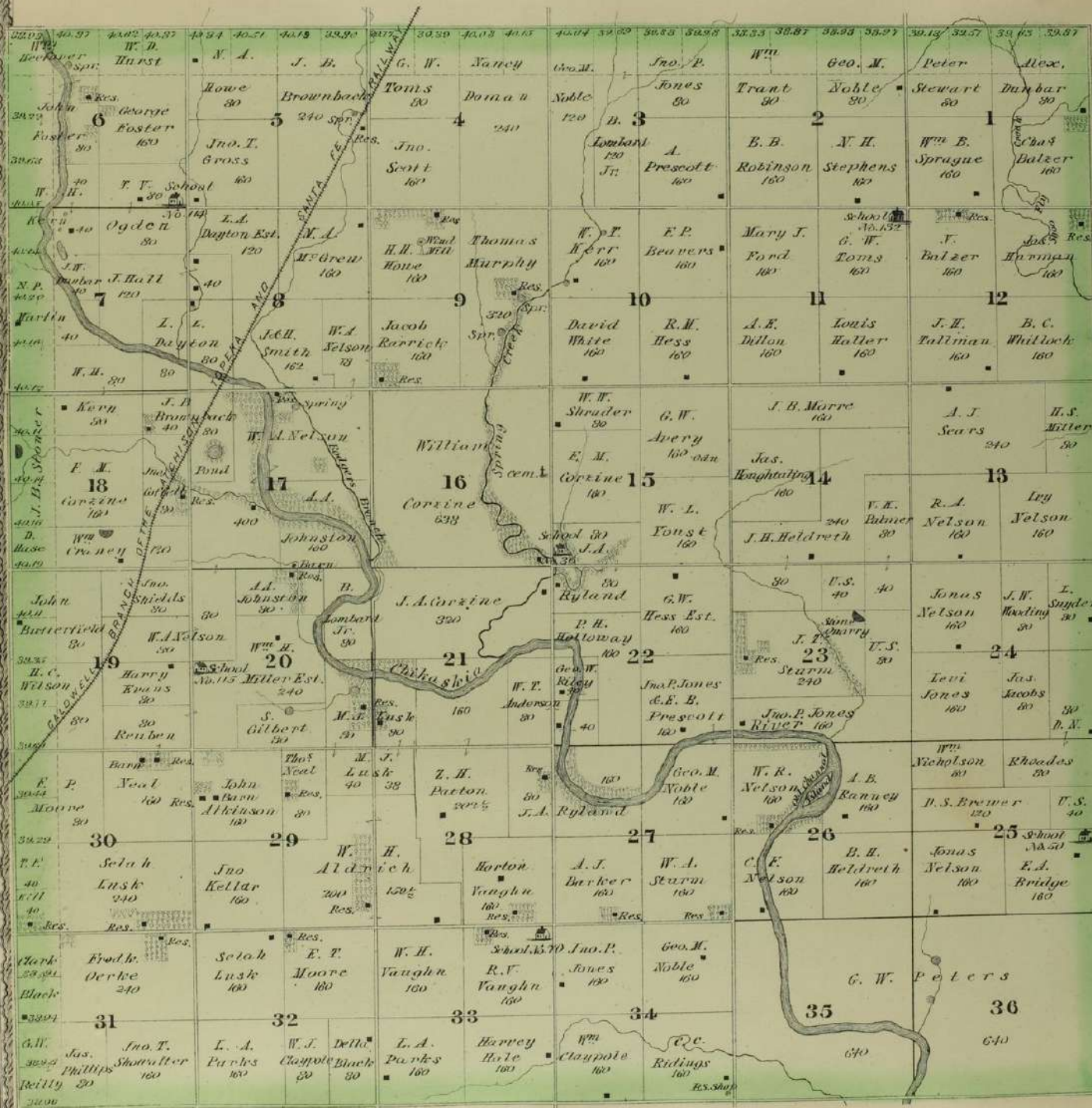
TOWNSHIP 33 SOUTH RANGE 2 WEST.

OF THE 6TH PRINCIPAL MERIDIAN
SCALE: 2 INCHES TO 1 MILE



TOWNSHIP 34 SOUTH RANGE 2 WEST.

OF THE 6TH PRINCIPAL MERIDIAN
SCALE 2 INCHES TO 1 MILE.



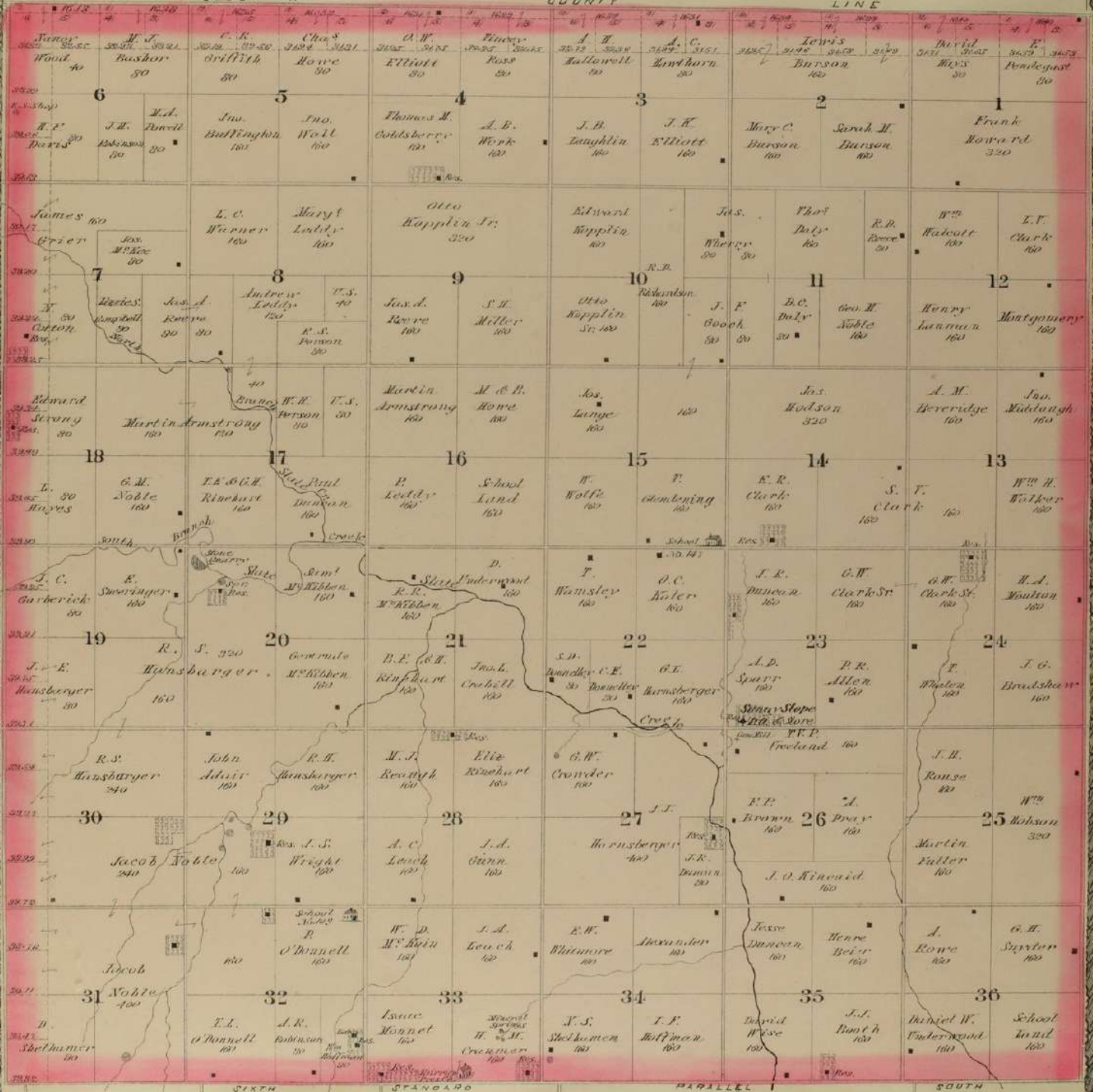
TOWNSHIP 30 SOUTH RANGE 3 WEST.

OF THE 6TH PRINCIPAL MERIDIAN
SCALE: 2 INCHES TO A MILE

SEGGWICK

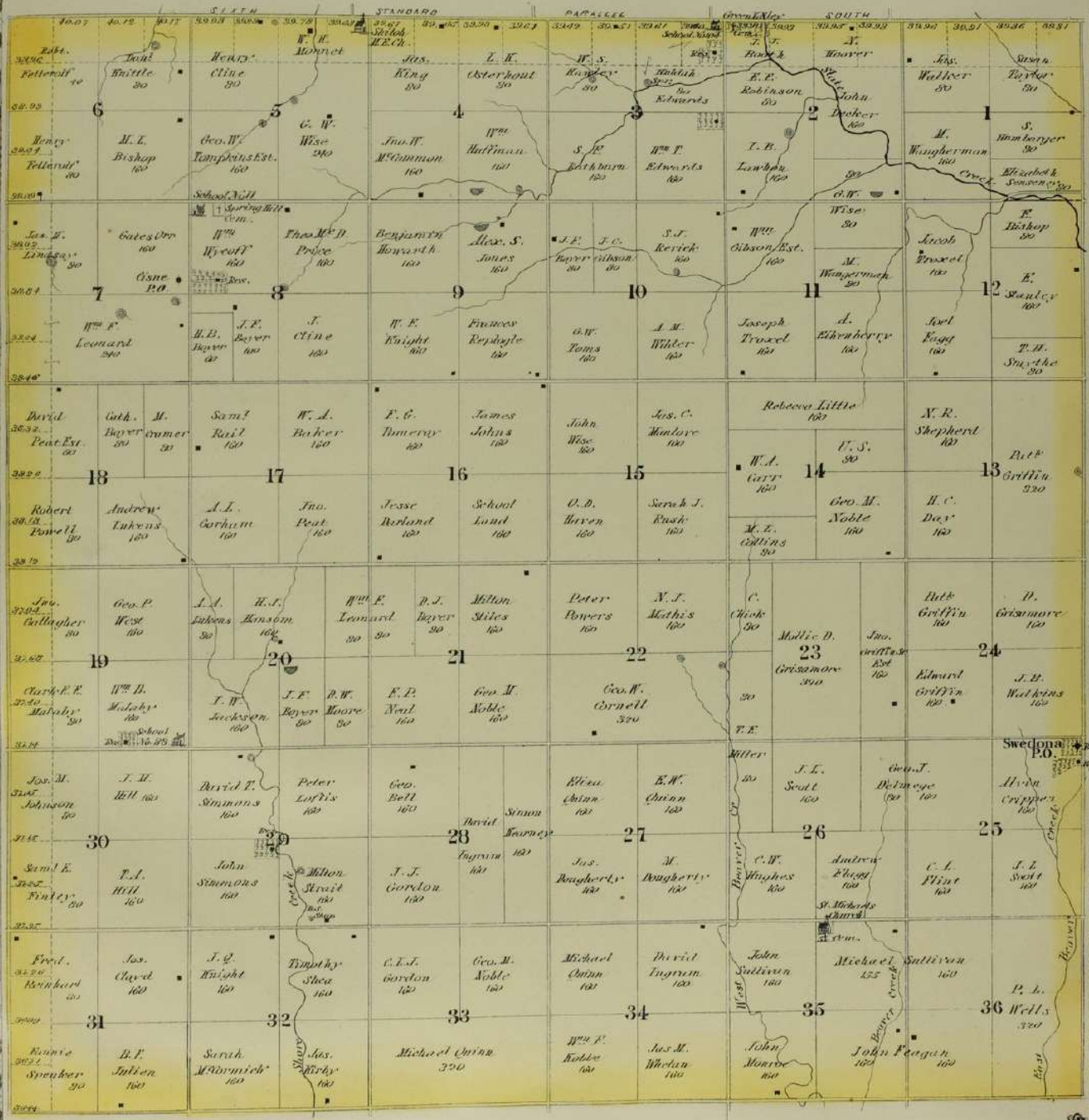
COUNTY

LINE



TOWNSHIP 31 SOUTH RANGE 3 WEST.

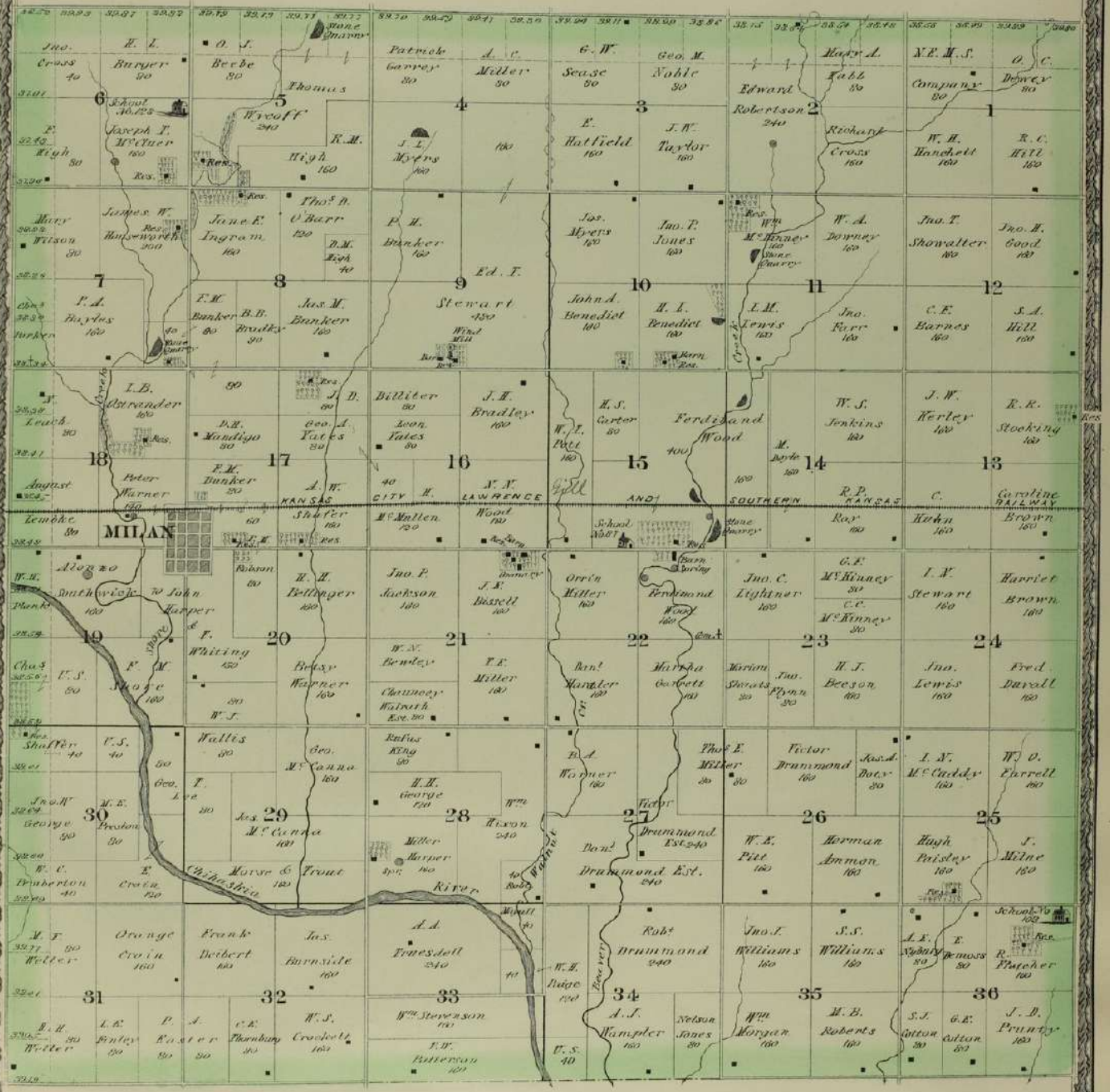
OF THE 6TH PRINCIPAL MERIDIAN
SCALE: 2 INCHES TO 1 MILE



TOWNSHIP 32 SOUTH RANGE 3 WEST.

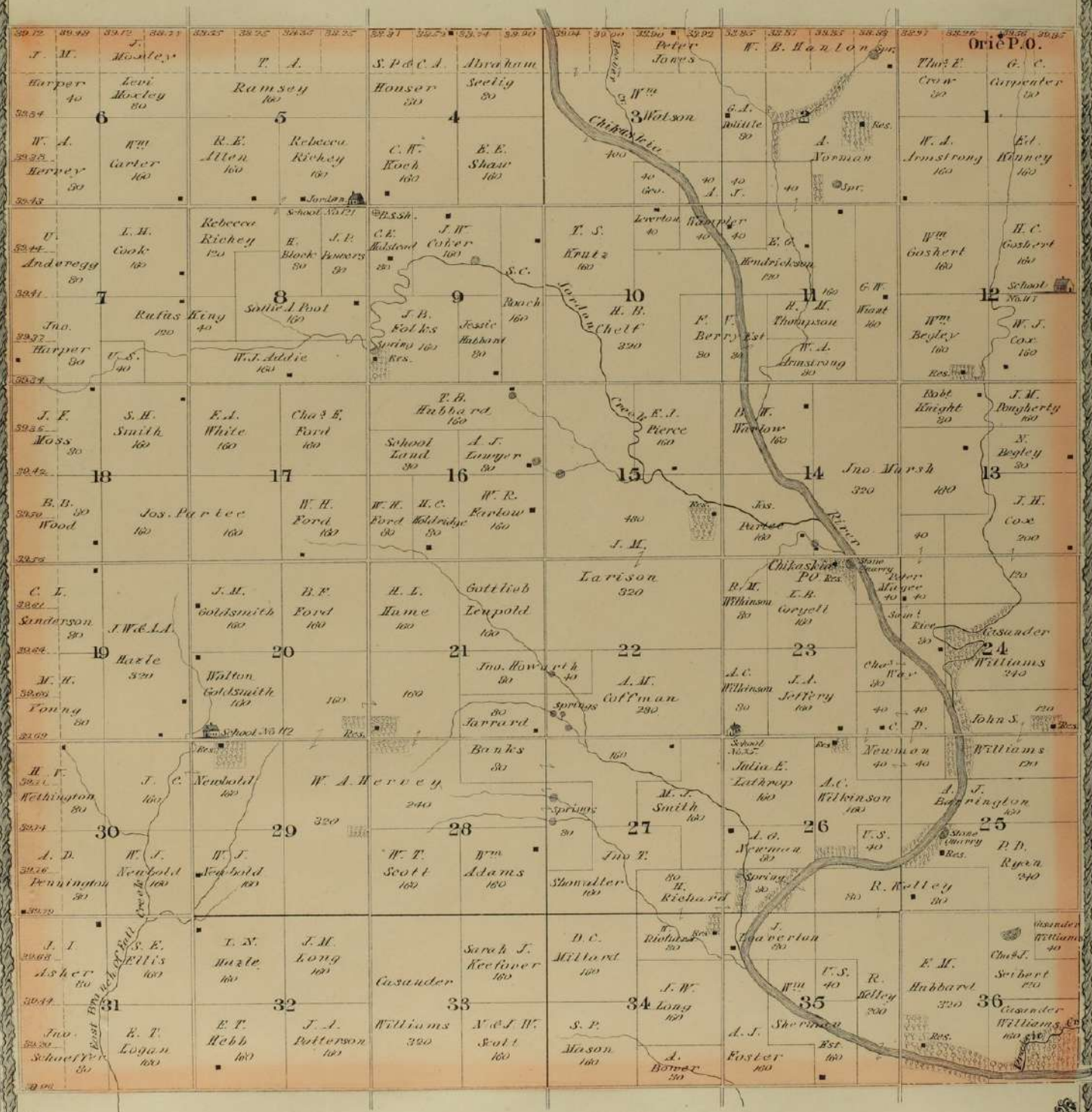
OF THE 6TH PRINCIPAL MERIDIAN

SCALE: 2 INCHES TO A MILE



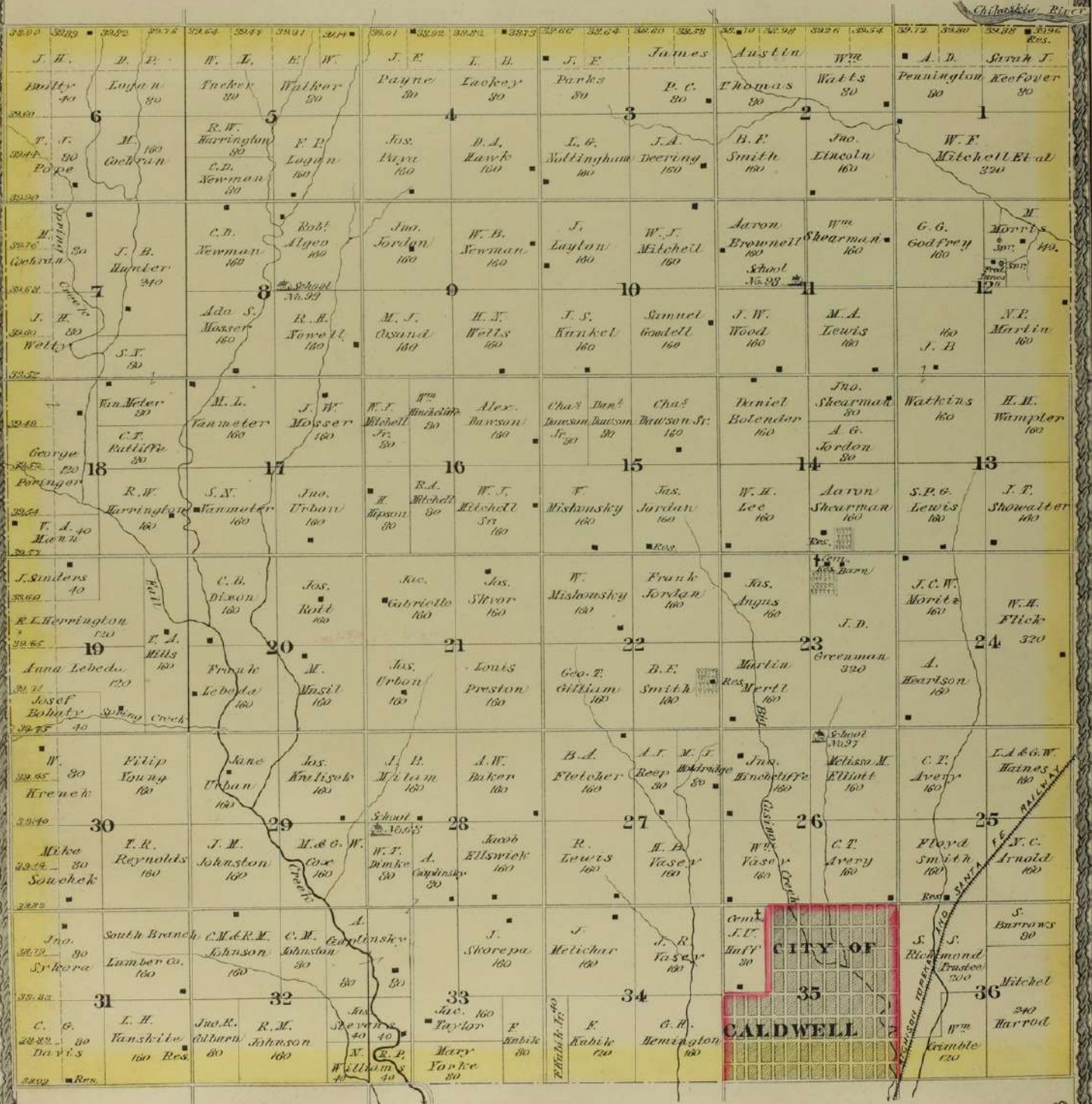
TOWNSHIP 33 SOUTH RANGE 3 WEST.

OF THE 6TH PRINCIPAL MERIDIAN
SCALE: 2 INCHES TO 1 MILE



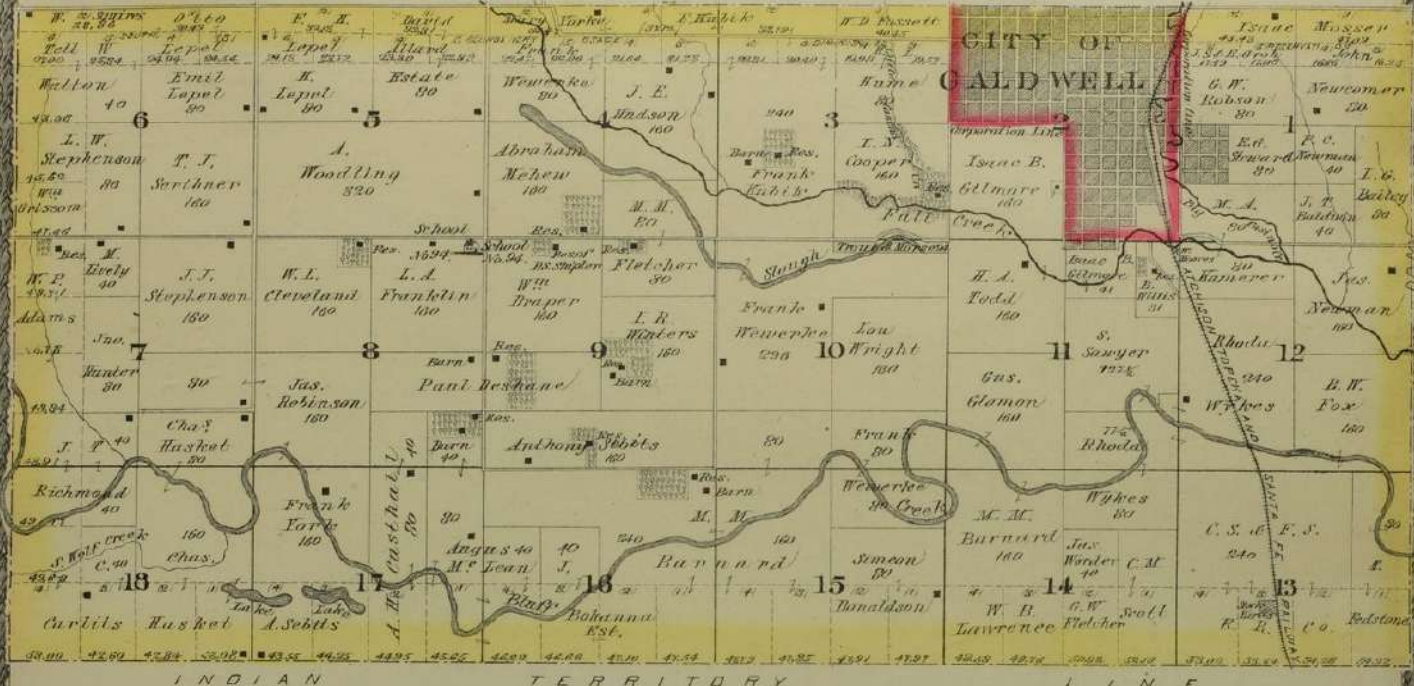
TOWNSHIP 34 SOUTH RANGE 3 WEST.

OF THE 6TH PRINCIPAL MERIDIAN
SCALE 2 INCHES TO A MILE.



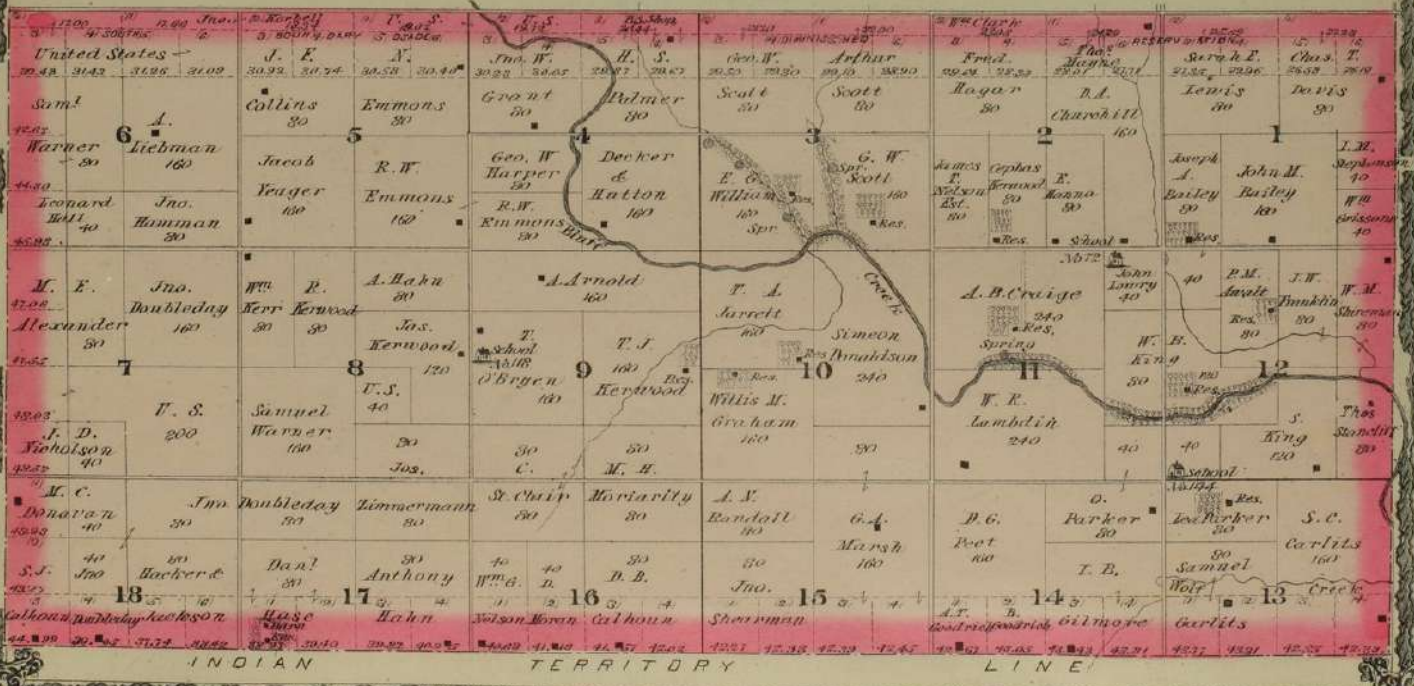
TOWNSHIP 35 SOUTH RANGE 3 WEST.

OF THE 6th PRINCIPAL MERIDIAN
SCALE: 2 INCHES TO A MILE



TOWNSHIP 35 SOUTH RANGE 4 WEST.

OF THE 6th PRINCIPAL MERIDIAN
SCALE: 2 INCHES TO A MILE



HARPER COUNTY LINE

H. B. Vasey

W^m Vasey

C. T. Arroy

F. Smith

Corporation line

J. R. Vasey

J. U. Huff

Old Mill (Reservoir)



J. S. Richmond Trustee

G. H. Hemington

Township line

RAILROAD BRANCH OF THE ATCHAFALAYA, TIBOLA AND SANTA FE RAILROAD

Township line


W. D. Bosselt

Herrieh
George
and
Broham

I. N. Cooper

Trout
and
Morse

Corporation



Edwards Map of
CALDWELL
KANSAS.

Scale 500 ft. = 1 inch

Isaac. B. Gilmore
1880

D. A. Wilson

ORIGINAL
TOWN

ST. AD
ST. AD

ST. AD
ST. AD

ST. AD
ST. AD

ST. AD
ST. AD

ST. AD
ST. AD

ST. AD
ST. AD

George Charles

I. N. Cooper

G. W. Robson

M. A. Kamerer

Gilmore, Godfrey, Et al

B. Willis

M. A. Kamerer

Fall
Creek

STREET

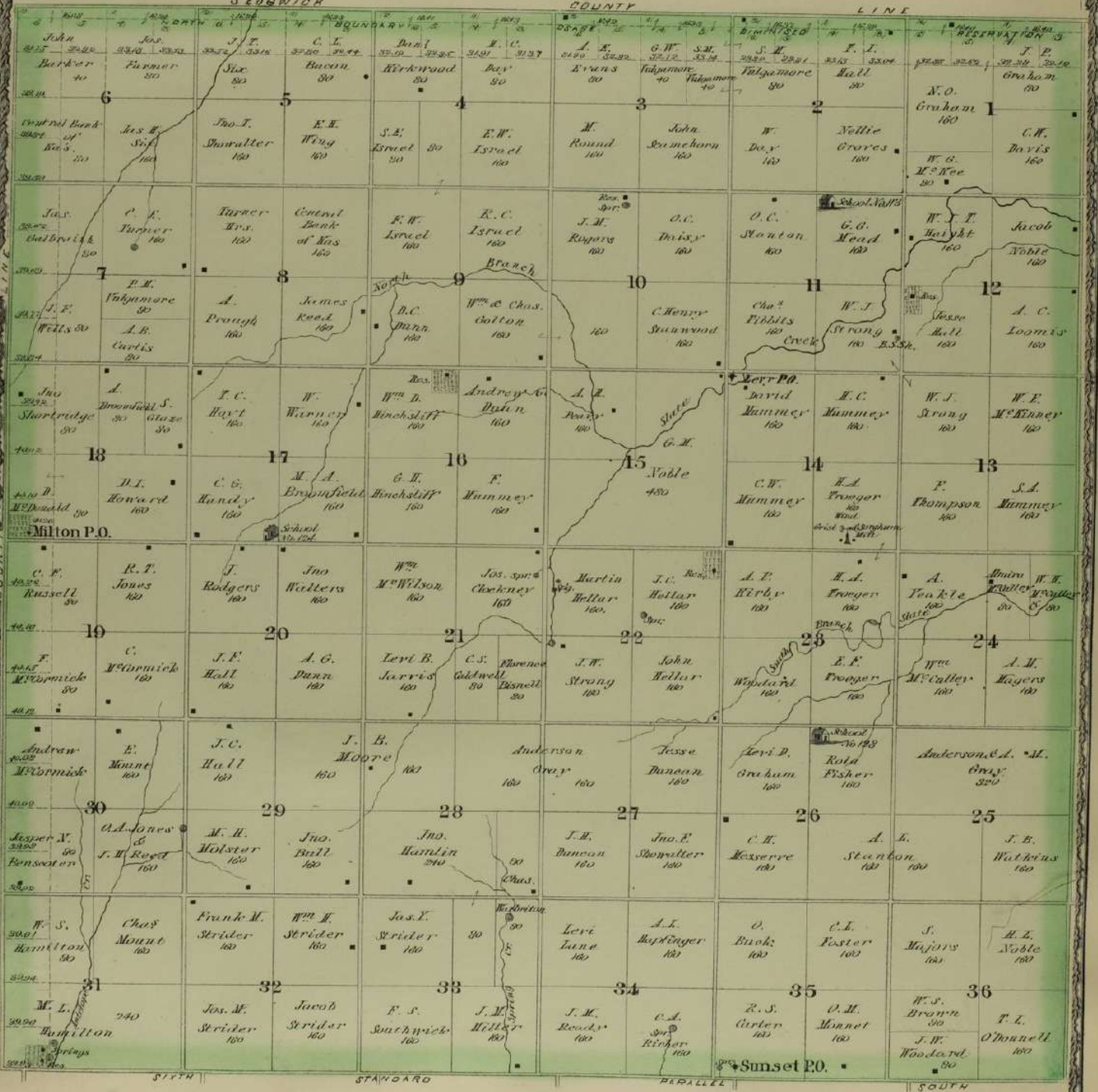
TOWNSHIP 30 SOUTH RANGE 4 WEST.

OF THE 6th PRINCIPAL MERIDIAN.
SCALE: 2 INCHES TO 1 MILE.

SEBOWICK

COUNTY

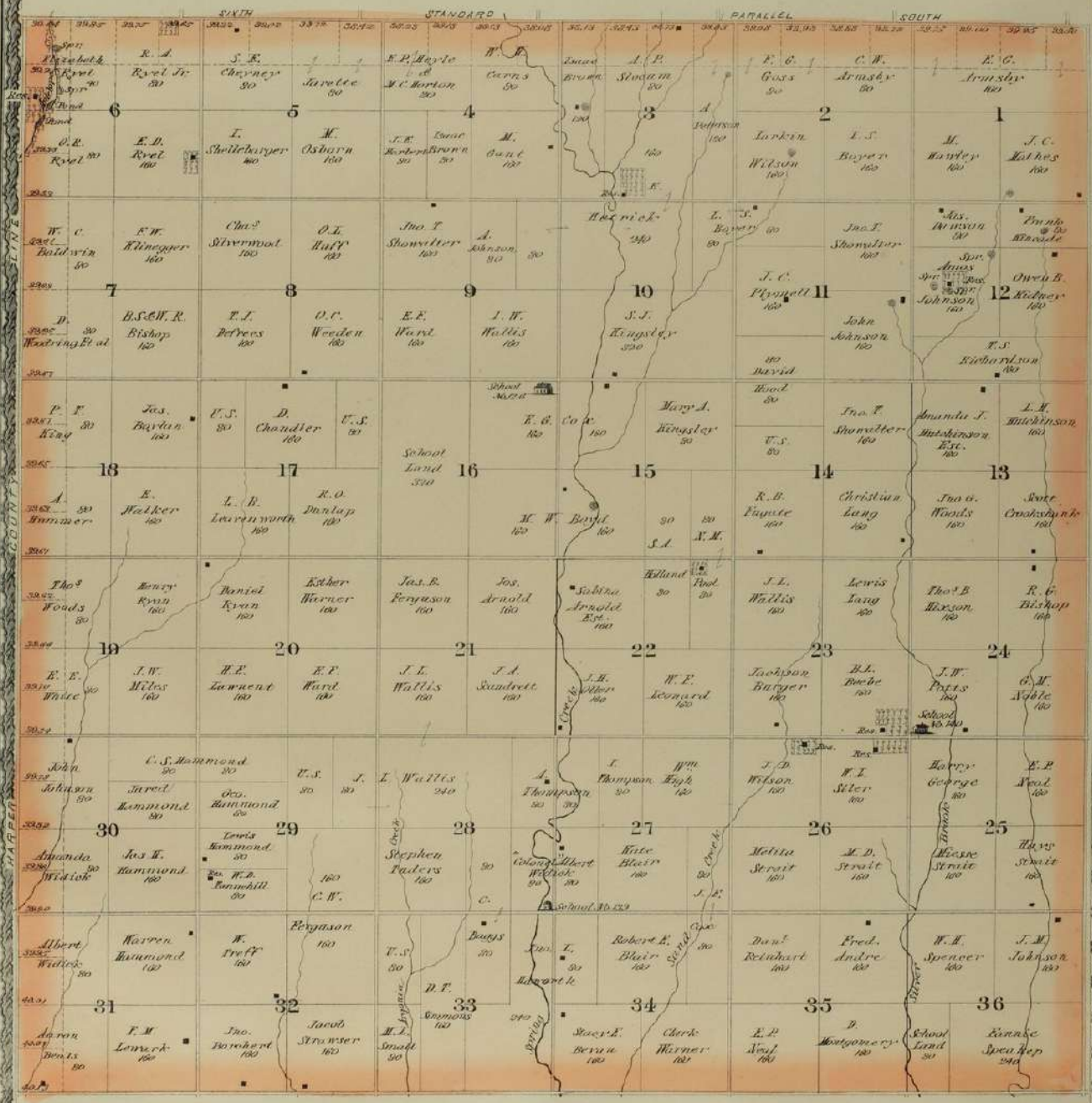
LINE



SIXTH STANDARD PARALLEL SOUTH

TOWNSHIP 31 SOUTH RANGE 4 WEST.

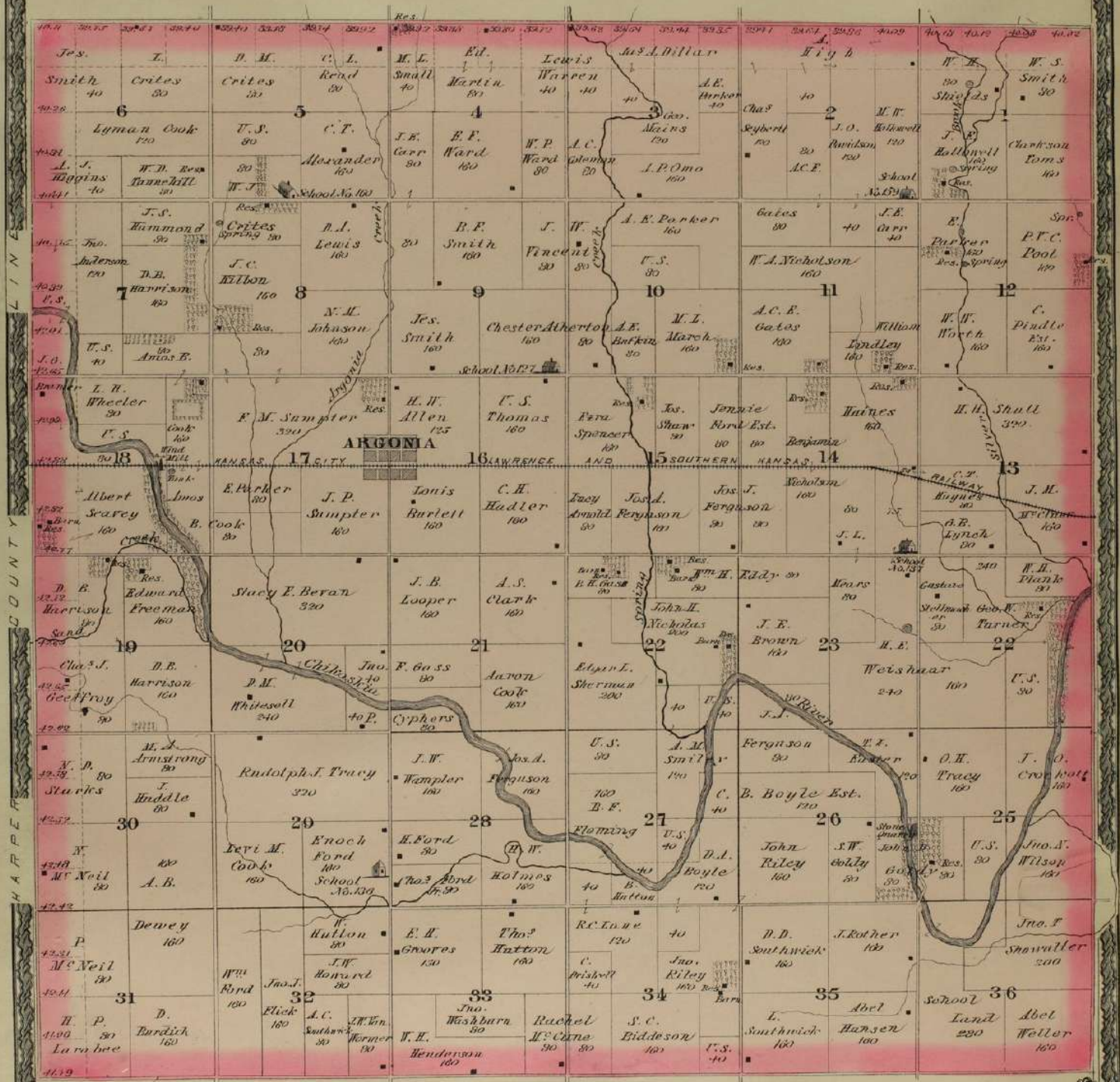
OF THE 6TH PRINCIPAL MERIDIAN
SCALE: 2 INCHES TO 1 MILE



TOWNSHIP 32 SOUTH RANGE 4 WEST.

OF THE 6TH PRINCIPAL MERIDIAN

SCALE: 2 INCHES TO 1 MILE



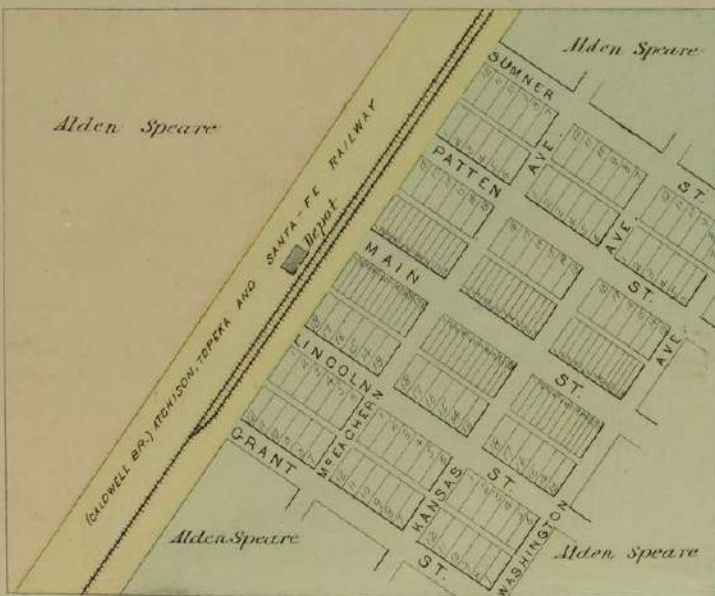
SOUTH HAVEN

Scale 400 ft. - 1 inch.



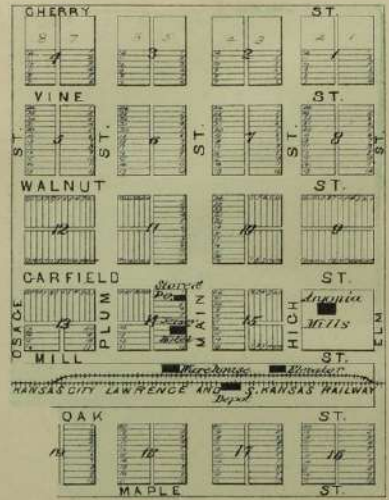
Perth.

Scale 400 ft. - 1 inch.



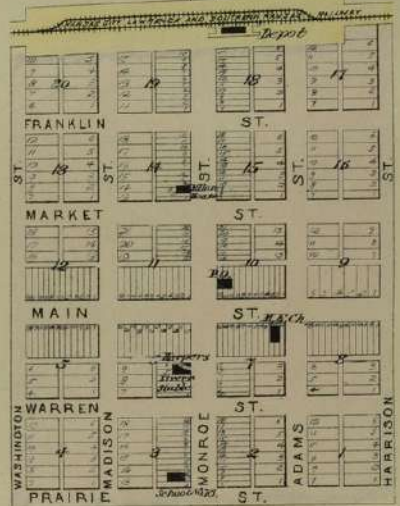
Argonia

Scale 500 ft. - 1 inch.



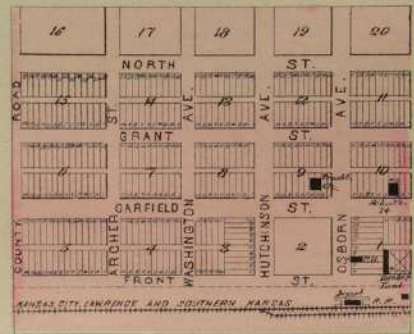
Milan.

Scale 500 ft. - 1 inch.



Mayfield

Scale 500 ft. - 1 inch.



TOWNSHIP 33 SOUTH RANGE 4 WEST.


OF THE 6TH PRINCIPAL MERIDIAN
SCALE: 2 INCHES TO 1 MILE

39.32 Easterbrook 60	39.62 Chas 50	39.57 John 50	39.72 B. F. 50	39.87 Jno. T. 50	39.92 Jas. E. 50	39.33 F. S. 50	39.38 C. E. 50	39.53 W. S. 50	39.78 Geo. H. Sexton 50	39.93 J. O. 50	40.08 H. C. Wilson 100	Miller 50
39.52 W. P. Brooks 50	39.57 C. Tucker 50	39.62 J. I. Hopper 100	39.67 M. A. Henderson 100	39.72 W. H. Sieg 100	39.77 Jno. W. Griffith 100	39.34 E. M. Davis 50	39.39 A. J. Earle 50	39.54 E. A. Robinson 100	39.79 J. M. Davidson 100	39.94 H. Bradley 50	40.09 E. F. Hervey 100	Harper 50
39.57 M. Jordan 50	39.62 J. W. Naylor 100	39.67 Geo. W. Henderson 320	39.72 D. F. Herst 100	39.77 Joseph 100	39.82 Gould 100	39.35 E. L. 90 Barlan 50	39.40 H. C. Hawkins 50	39.55 J. M. Binsmore 100	39.60 Jno. B. Simpson 100	39.65 J. S. Eddy 100	39.70 P. T. Henderson 100	
39.58 Henry Cooke 50	39.63 Chas. W. Ferguson 100	39.68 J. O. Chekner 100	39.73 L. J. Matson 100	39.78 Howard Barlan 100	39.83 R. Etarlon 100	39.36 O. B. M. Barlan 100	39.41 I. S. Alton 100	39.56 Joseph Hemperger 100	39.61 Frank. J. Donald 100	39.66 Jacob Adam 100	39.71 Geo. M. Noble 100	
39.59 Mark Est. 100	39.64 Geo. T. Jones 100	39.69 A. Windell 100	39.74 J. H. Hubbard 100	39.79 E. W. Elder 100	39.84 J. K. Hubbard 100	39.37 J. J. Hubbard 100	39.42 T. J. Soyars 100	39.57 J. D. Riddleston 100	39.62 I. A. Simpson 100	39.67 W. H. Dunbar 100		
39.60 G. P. Holland 100	39.65 J. E. Naylor 100	39.70 L. D. Hays 100	39.75 W. E. Thompson 100	39.80 Joseph Hubbard 100	39.85 J. Alton 100	39.38 Jno. W. Newhirk 100	39.43 Wm. E. Etarlon 100	39.58 S. Mathline 100	39.63 J. Sanderson 100	39.68 M. Provinger 100		
39.61 G. L. Cook 50	39.66 H. M. M. Bride 100	39.71 Isaac Simpson 100	39.76 W. Allen 100	39.81 L. D. Hays 100	39.86 M. A. Rocky 100	39.39 Nelson Anthony 100	39.44 J. J. Hubbard 100	39.59 E. M. Hubbard 100	39.64 S. Cunningham 100	39.69 R. M. Vey 100	39.74 Fred Steffen 100	
39.62 J. P. Reynolds 50	39.67 J. S. Dyer 100	39.72 Frank Van Dozer 100	39.77 C. C. Bowen 100	39.82 H. F. Mead 100	39.87 B. F. Shires 100	39.40 G. R. Boyd 100	39.45 G. W. Hubbard 100	39.60 Jno. M. Miller 320	39.65 Sarah Winn 100	39.70 F. Bottemayer 100		
39.63 C. H. Reynolds 50	39.68 C. C. Reynolds 100	39.73 John Dyer 320	39.78 Michael Earnest 100	39.83 A. L. 320	39.88 Freeman 320	39.41 Geo. M. Boywith 100	39.46 J. W. Ream 100	39.61 Geo. M. Noble 100	39.66 J. M. Gray 100	39.71 I. A. M. Welsh 100	39.76 C. Steffen 100	
39.64 C. C. Reynolds 50	39.69 Caroline Marsh 240	39.74 W. C. Ogden 100	39.79 E. A. Drake 100	39.84 H. S. Smalley 100	39.89 W. H. Riggs 100	39.42 Mary A. Tabb 100	39.47 W. H. Riggs 100	39.62 Mary A. Tabb 100	39.67 M. H. Gam 100	39.72 Wm. Manela 100	39.77 Kate Pennington 100	
39.65 E. Ferris 50	39.70 W. J. Billrey 100	39.75 S. P. Livingston 100	39.80 Geo. Shanklin 100	39.85 Sarah Wina 100	39.90 Robt Collins 100	39.43 Jno. Thompson 100	39.48 J. M. Everhart 100	39.63 Wm. Gray 100	39.68 F. M. P. 240 100	39.73 Sarah Pennington 100		
39.66 C. W. Viers 50	39.71 J. A. Livingston 100	39.76 D. R. Ogden 100	39.81 L. H. Stewart 100	39.86 Don. Logue 100	39.91 G. W. Jordan 100	39.44 W. C. Hecox 100	39.49 Jno. Lynch 100	39.64 Moses Gam 100	39.69 Central Ban to of Bas. 100	39.74 Jas. Darby 100	39.79 Bryne 100	

HARRIS
PATERSON
NICHOLS
SANDERS
SMITH
TAYLOR
WALKER
YOUNG

TOWNSHIP 34 SOUTH RANGE 4 WEST.

OF THE 6TH PRINCIPAL MERIDIAN.
SCALE: 2 INCHES TO A MILE.



HARPER COUNTY

TOWNSHIP 33 SOUTH RANGE 1 WEST.

OF THE 6TH PRINCIPAL MERIDIAN
SCALE: 1 INCHES TO 1 MILE.

