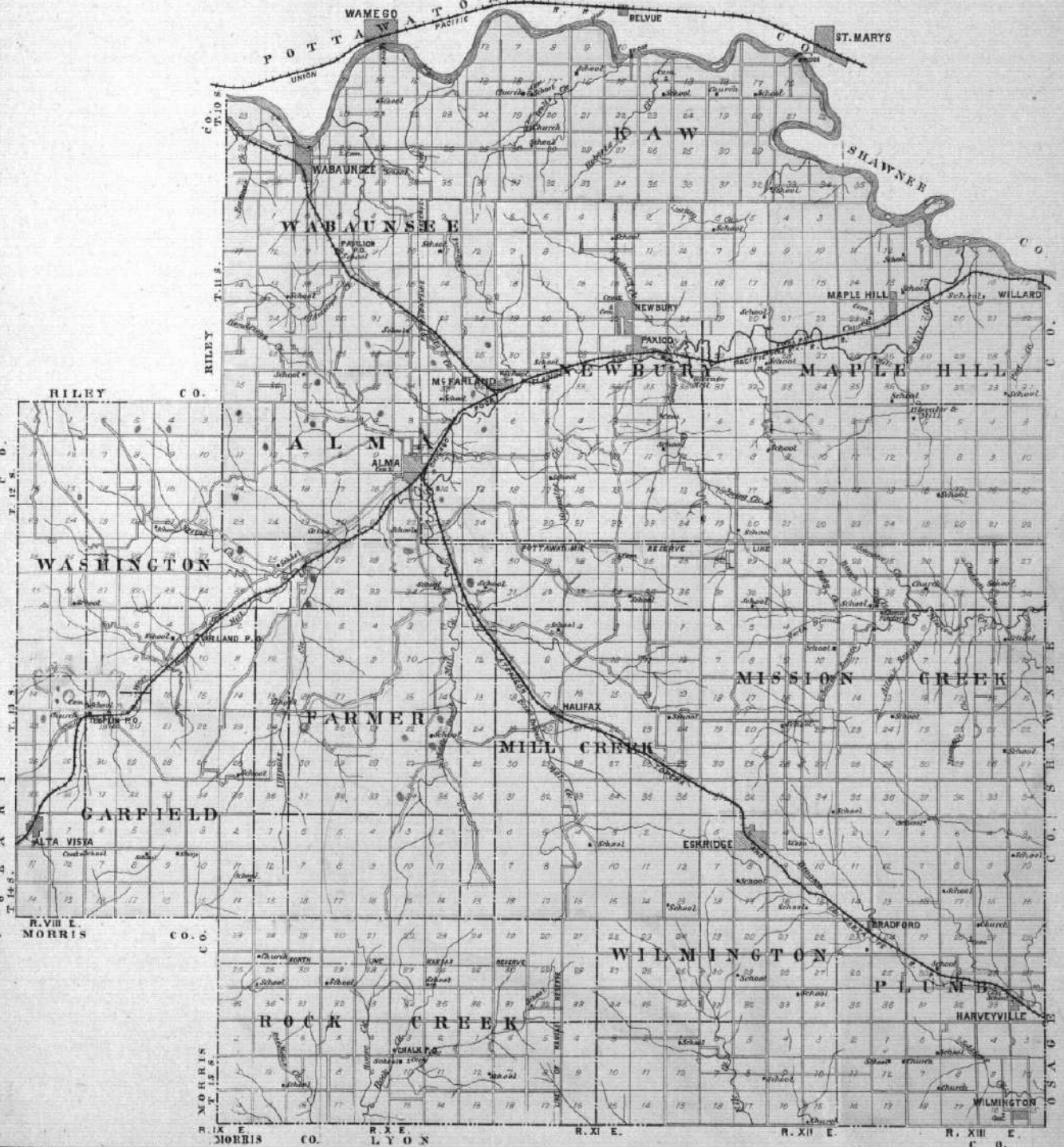


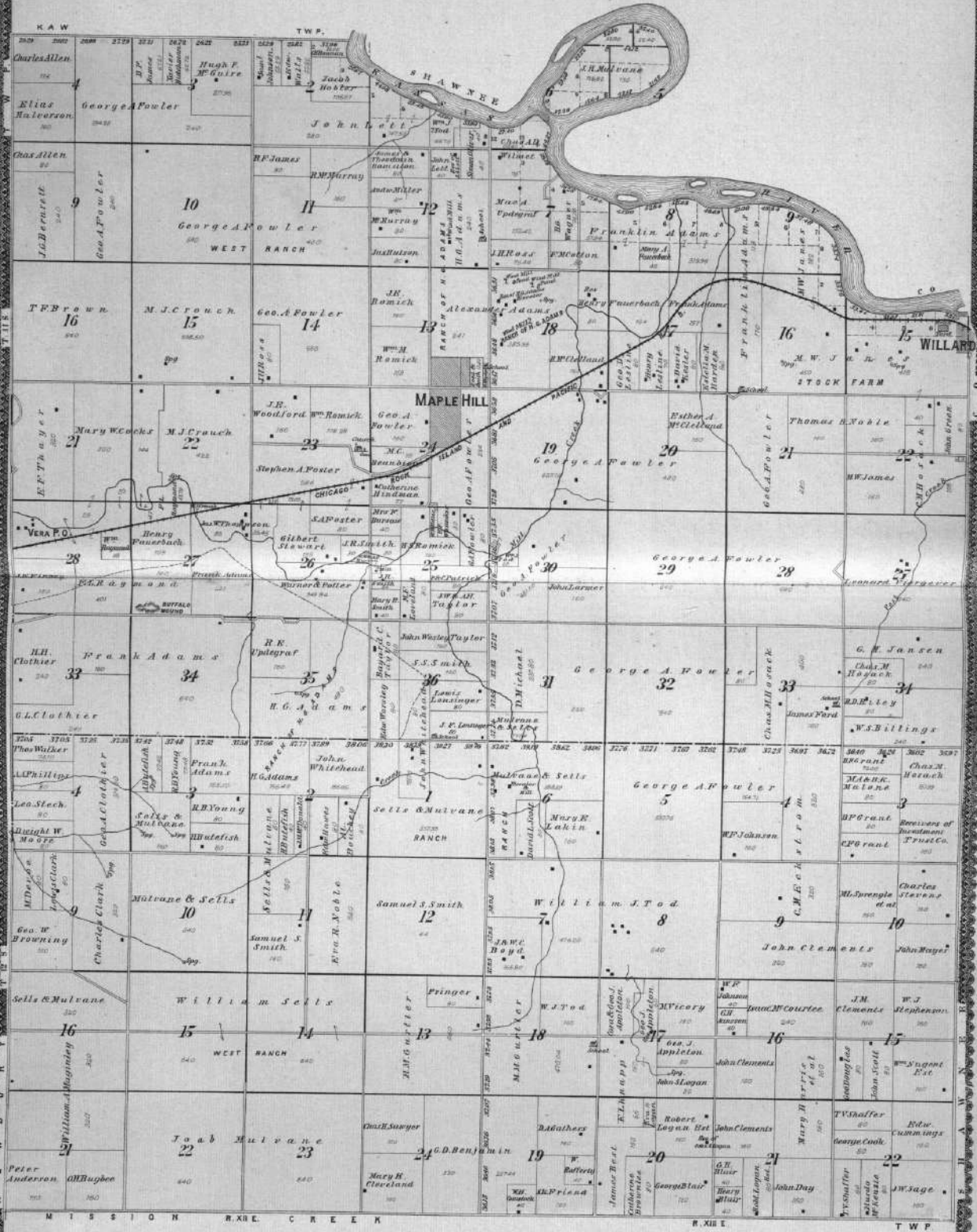
OUTLINE MAP OF WABAUNSEE COUNTY KAN.

Scale 2/3 of one Inch = one Mile.



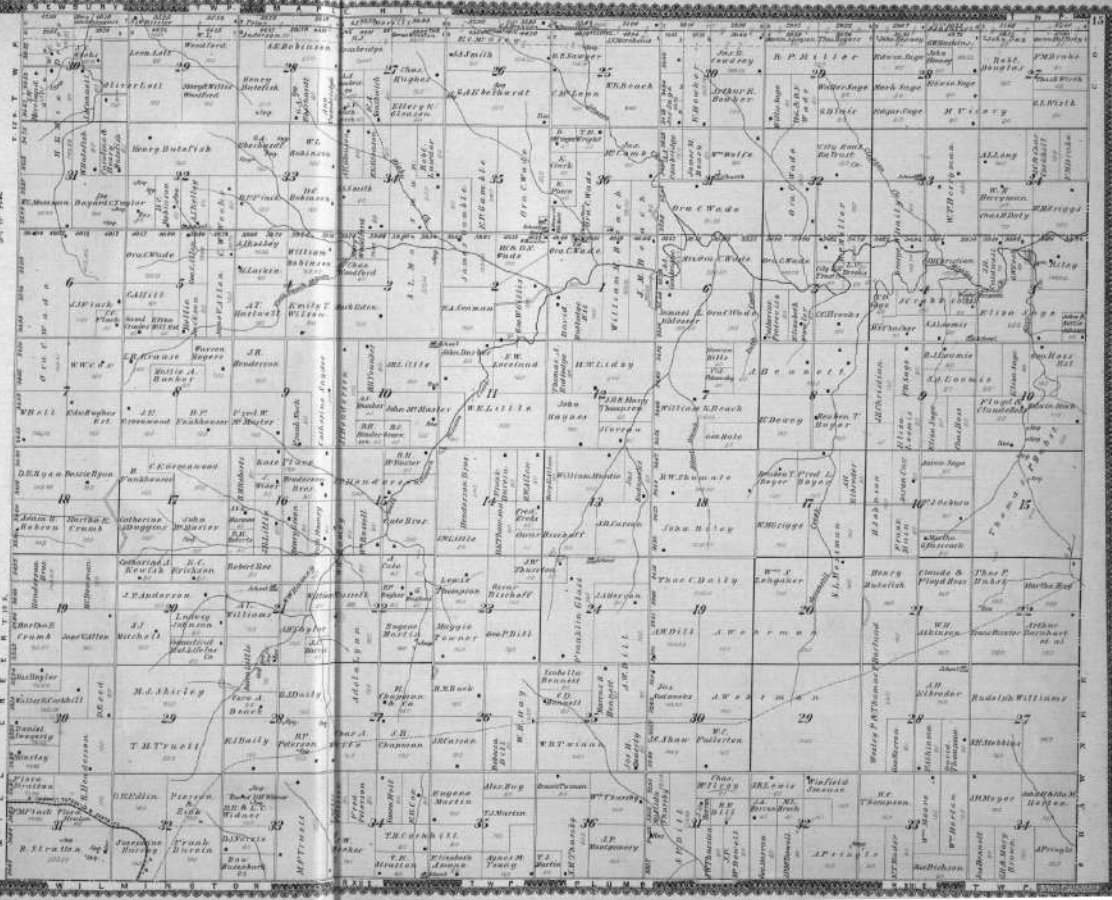
MAP OF
MAPLE HILL
 TOWNSHIP
Each Section 36.36

Parts of Townships 11 and 12 South, Ranges 12 and 13 East of the 6th P.M.



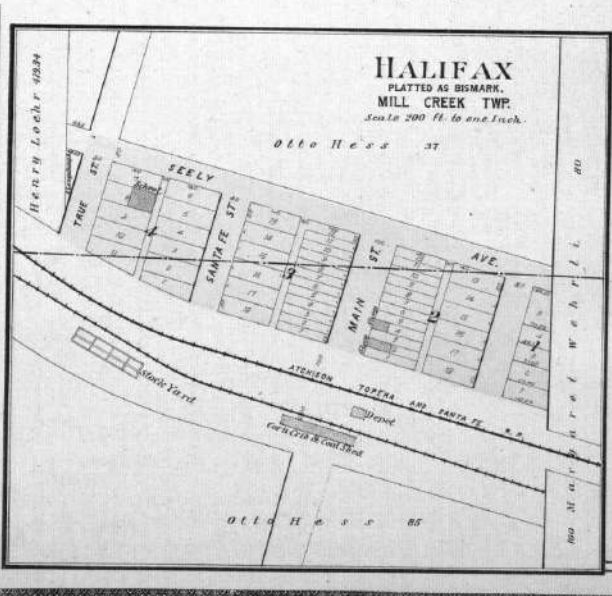
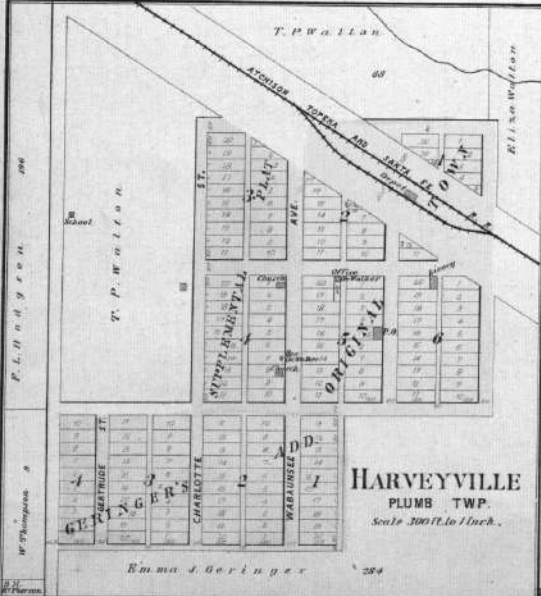
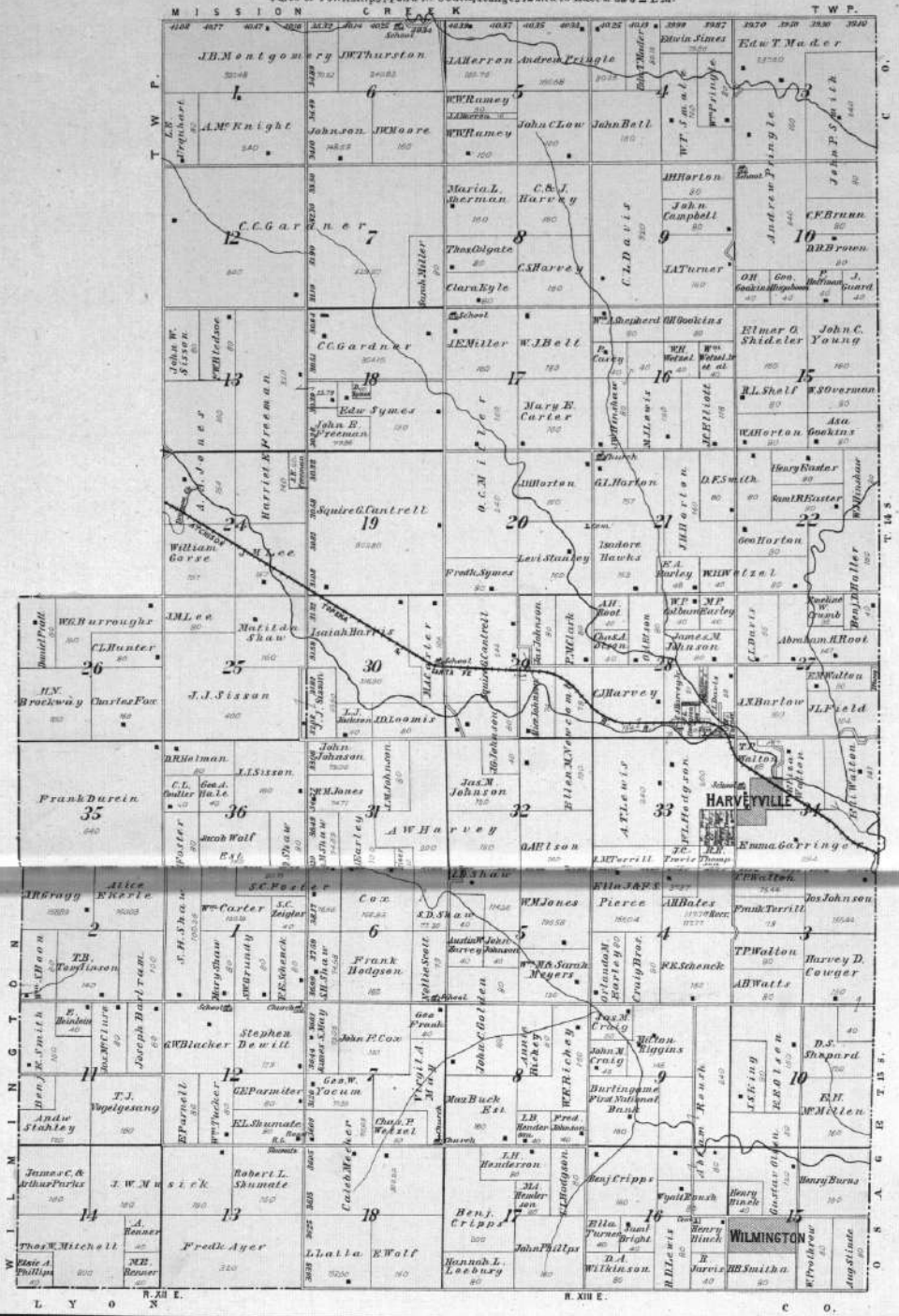
MISSION CREEK
TOWNSHIP

Township 13 and Part of 12 South, Range 12 East and Part of Township 12 and 13 South, Range 13 East - 68 E.M.



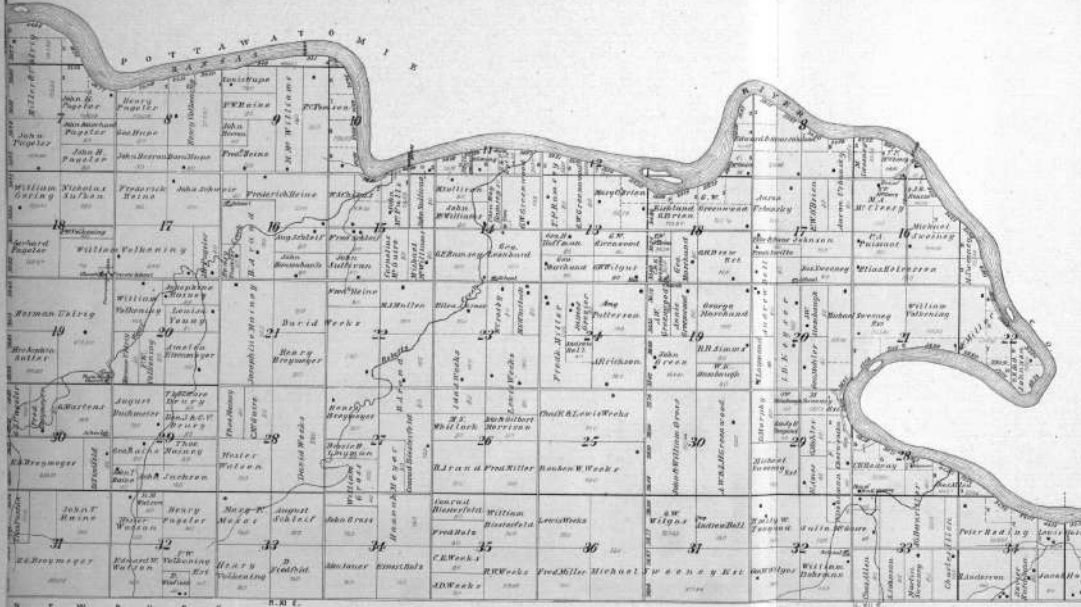
MAP OF PLUMB TOWNSHIP

Parts of Townships 14 and 15 South, Ranges 12 and 13 East - 6 to 6 1/2 E.M.



KAW TOWNSHIP

Parts of Township 19 South Range 11 and 12 East - 6th P.M.



R. C. W. B. U. R. Y. S. H. E. E. T.

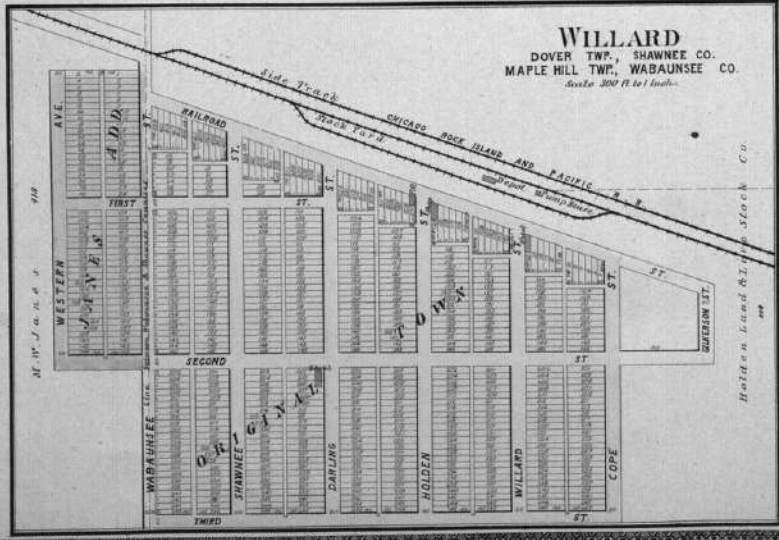
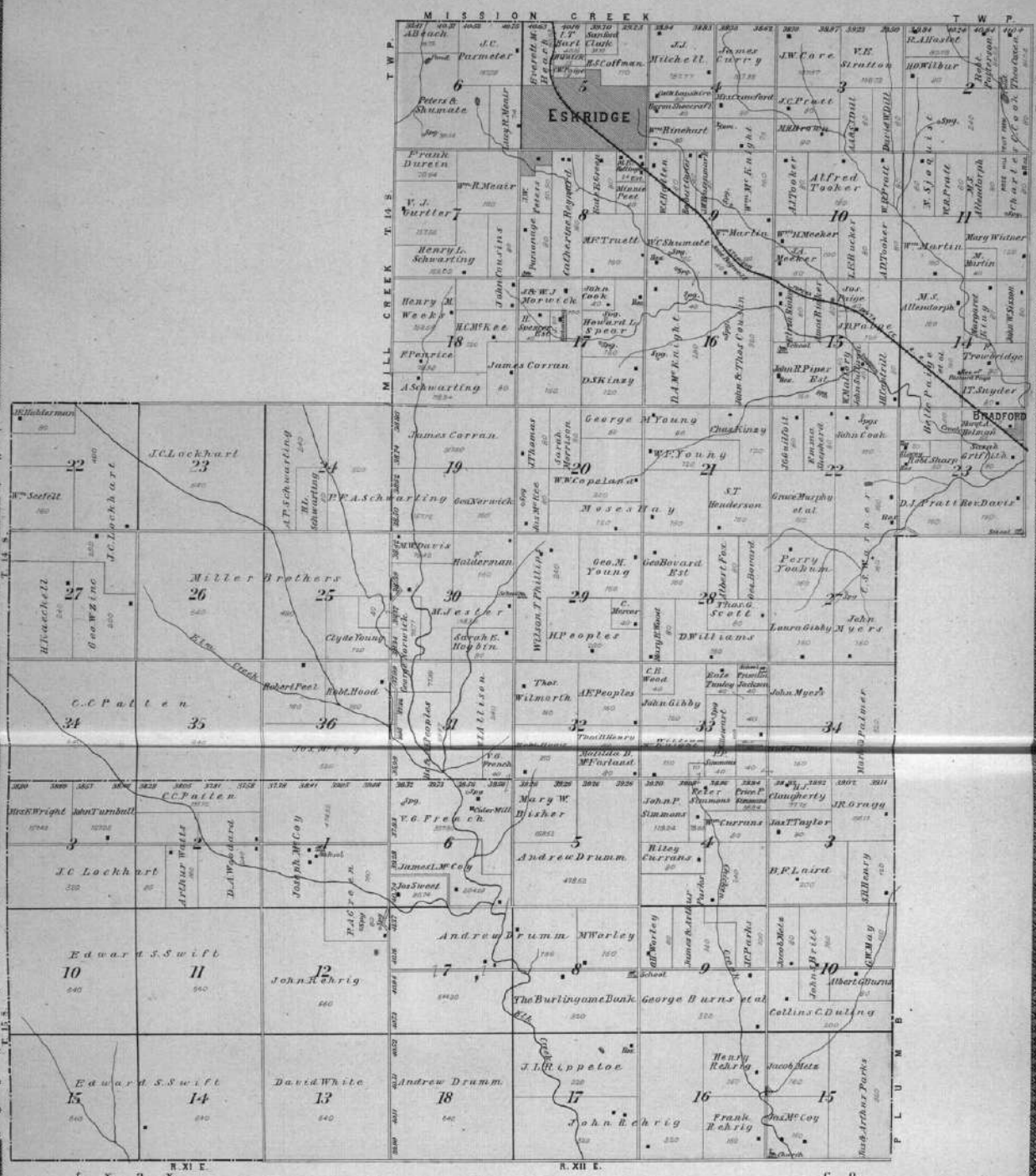
T. W. P.

WARAUNSEE

WARAUNSEE TWP.
Range 11 E. 19 S. 6th P.M.

MAP OF WILMINGTON TOWNSHIP

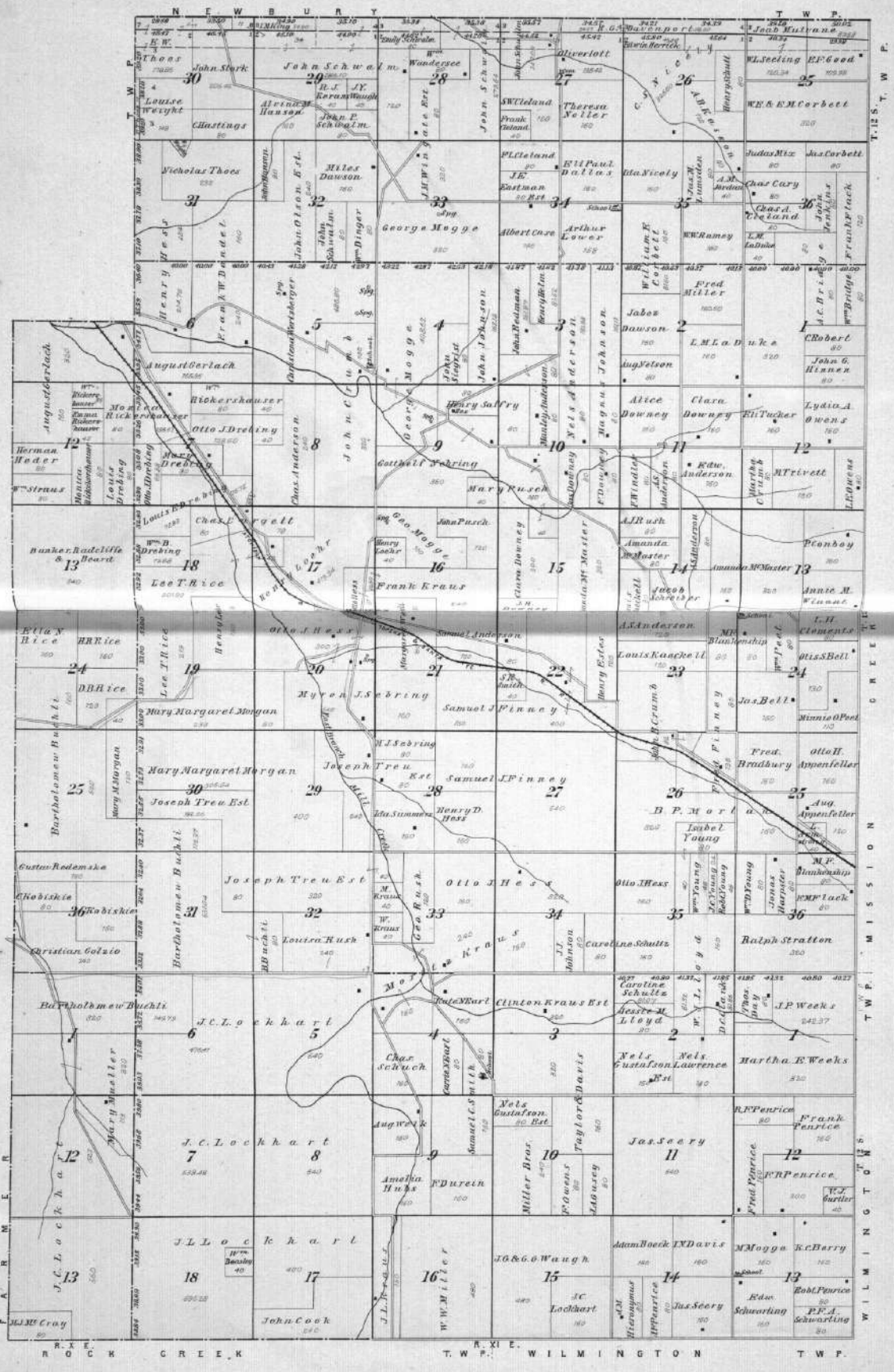
Parts of Townships 15 and 16 South, Ranges 11 and 12 East of the 6th P.M.



MILL CREEK

 TOWNSHIP

Township 13 South and Parts of 14 South Range 11 and Parts of Townships 13 and 14 South Range 10 East of the 6th P.M.

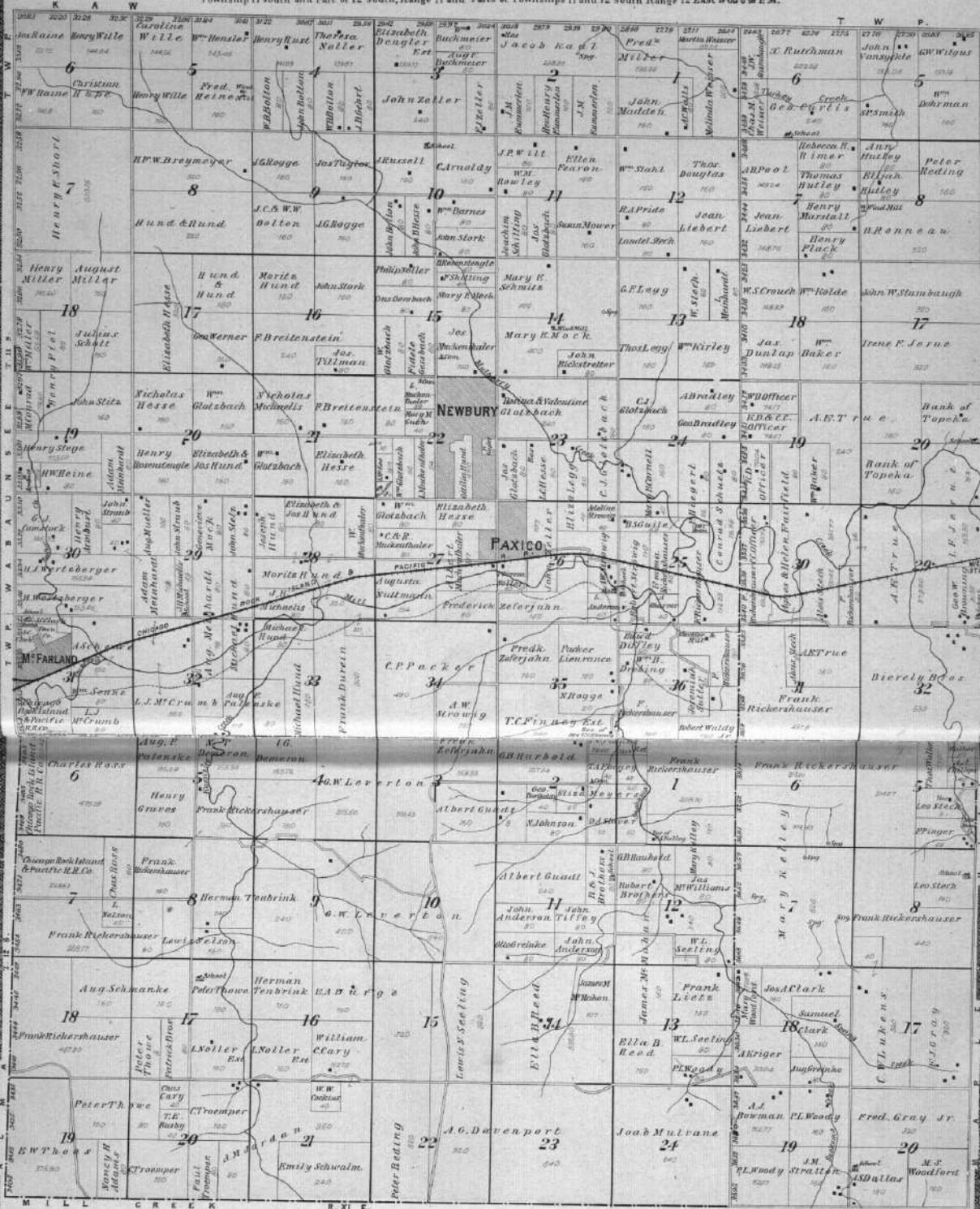


R. X. E. WILMINGTON TWP. WILMINGTON TWP.


T. 13 S. T. W. E.



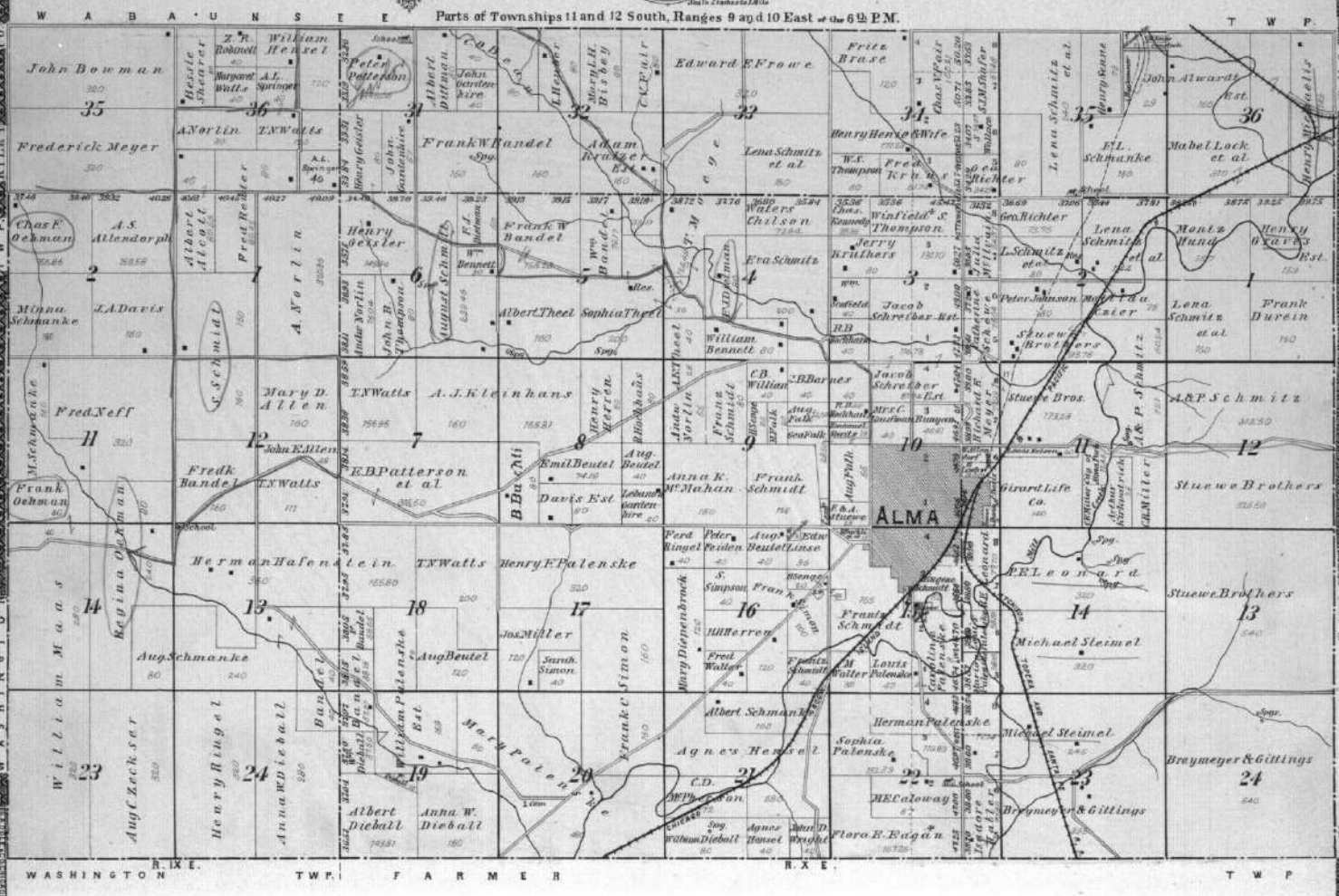
Township 11 South and Part of 12 South, Range 11 and Parts of Townships 11 and 12 South Range 12 East of the 6th E.M.



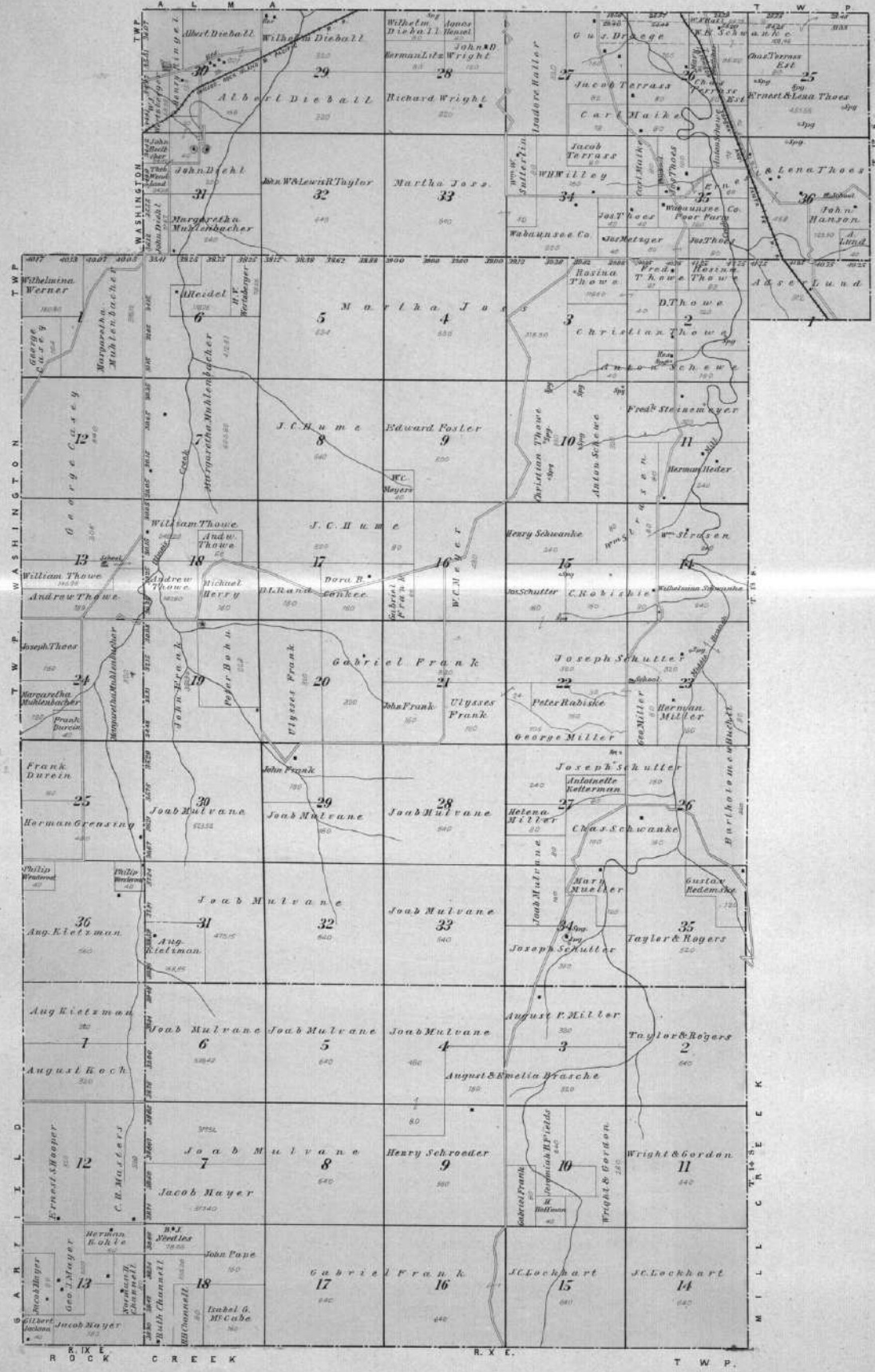
WILMINGTON PLUMB TWP. Scale 400 ft to 1 inch.																																																																																																																																																																			
Henry Hinck 40	Gustav O. Linn 120																																																																																																																																																																		
<table border="1"> <tr> <td>500</td><td>400</td><td>300</td><td>200</td><td>100</td><td>0</td> </tr> <tr> <td>400</td><td>300</td><td>200</td><td>100</td><td>0</td><td>0</td> </tr> <tr> <td>300</td><td>200</td><td>100</td><td>0</td><td>0</td><td>0</td> </tr> <tr> <td>200</td><td>100</td><td>0</td><td>0</td><td>0</td><td>0</td> </tr> <tr> <td>100</td><td>0</td><td>0</td><td>0</td><td>0</td><td>0</td> </tr> <tr> <td>0</td><td>0</td><td>0</td><td>0</td><td>0</td><td>0</td> </tr> <tr> <td colspan="6">VIRGINIA</td> </tr> <tr> <td>500</td><td>400</td><td>300</td><td>200</td><td>100</td><td>0</td> </tr> <tr> <td>400</td><td>300</td><td>200</td><td>100</td><td>0</td><td>0</td> </tr> <tr> <td>300</td><td>200</td><td>100</td><td>0</td><td>0</td><td>0</td> </tr> <tr> <td>200</td><td>100</td><td>0</td><td>0</td><td>0</td><td>0</td> </tr> <tr> <td>100</td><td>0</td><td>0</td><td>0</td><td>0</td><td>0</td> </tr> <tr> <td>0</td><td>0</td><td>0</td><td>0</td><td>0</td><td>0</td> </tr> <tr> <td colspan="6">UNION</td> </tr> <tr> <td>500</td><td>400</td><td>300</td><td>200</td><td>100</td><td>0</td> </tr> <tr> <td>400</td><td>300</td><td>200</td><td>100</td><td>0</td><td>0</td> </tr> <tr> <td>300</td><td>200</td><td>100</td><td>0</td><td>0</td><td>0</td> </tr> <tr> <td>200</td><td>100</td><td>0</td><td>0</td><td>0</td><td>0</td> </tr> <tr> <td>100</td><td>0</td><td>0</td><td>0</td><td>0</td><td>0</td> </tr> <tr> <td>0</td><td>0</td><td>0</td><td>0</td><td>0</td><td>0</td> </tr> <tr> <td colspan="6">NEW YORK</td> </tr> <tr> <td>500</td><td>400</td><td>300</td><td>200</td><td>100</td><td>0</td> </tr> <tr> <td>400</td><td>300</td><td>200</td><td>100</td><td>0</td><td>0</td> </tr> <tr> <td>300</td><td>200</td><td>100</td><td>0</td><td>0</td><td>0</td> </tr> <tr> <td>200</td><td>100</td><td>0</td><td>0</td><td>0</td><td>0</td> </tr> <tr> <td>100</td><td>0</td><td>0</td><td>0</td><td>0</td><td>0</td> </tr> <tr> <td>0</td><td>0</td><td>0</td><td>0</td><td>0</td><td>0</td> </tr> </table>		500	400	300	200	100	0	400	300	200	100	0	0	300	200	100	0	0	0	200	100	0	0	0	0	100	0	0	0	0	0	0	0	0	0	0	0	VIRGINIA						500	400	300	200	100	0	400	300	200	100	0	0	300	200	100	0	0	0	200	100	0	0	0	0	100	0	0	0	0	0	0	0	0	0	0	0	UNION						500	400	300	200	100	0	400	300	200	100	0	0	300	200	100	0	0	0	200	100	0	0	0	0	100	0	0	0	0	0	0	0	0	0	0	0	NEW YORK						500	400	300	200	100	0	400	300	200	100	0	0	300	200	100	0	0	0	200	100	0	0	0	0	100	0	0	0	0	0	0	0	0	0	0	0
500	400	300	200	100	0																																																																																																																																																														
400	300	200	100	0	0																																																																																																																																																														
300	200	100	0	0	0																																																																																																																																																														
200	100	0	0	0	0																																																																																																																																																														
100	0	0	0	0	0																																																																																																																																																														
0	0	0	0	0	0																																																																																																																																																														
VIRGINIA																																																																																																																																																																			
500	400	300	200	100	0																																																																																																																																																														
400	300	200	100	0	0																																																																																																																																																														
300	200	100	0	0	0																																																																																																																																																														
200	100	0	0	0	0																																																																																																																																																														
100	0	0	0	0	0																																																																																																																																																														
0	0	0	0	0	0																																																																																																																																																														
UNION																																																																																																																																																																			
500	400	300	200	100	0																																																																																																																																																														
400	300	200	100	0	0																																																																																																																																																														
300	200	100	0	0	0																																																																																																																																																														
200	100	0	0	0	0																																																																																																																																																														
100	0	0	0	0	0																																																																																																																																																														
0	0	0	0	0	0																																																																																																																																																														
NEW YORK																																																																																																																																																																			
500	400	300	200	100	0																																																																																																																																																														
400	300	200	100	0	0																																																																																																																																																														
300	200	100	0	0	0																																																																																																																																																														
200	100	0	0	0	0																																																																																																																																																														
100	0	0	0	0	0																																																																																																																																																														
0	0	0	0	0	0																																																																																																																																																														



MAP OF
ALMA
TOWNSHIP
South Dakota State



Parts of Townships 12, 13, 14 South, Ranges 9 and 10 East as of 6 P.M.

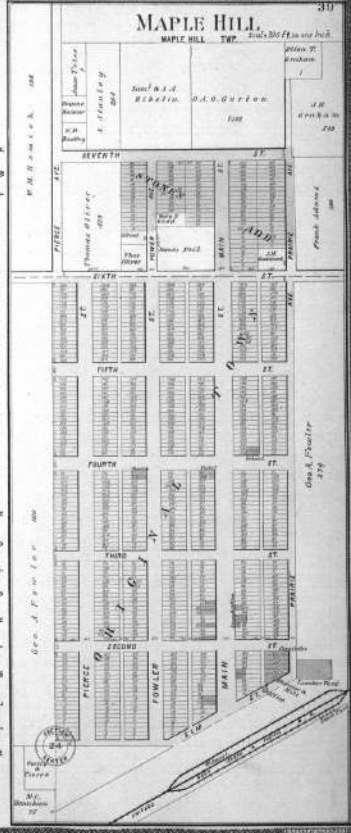
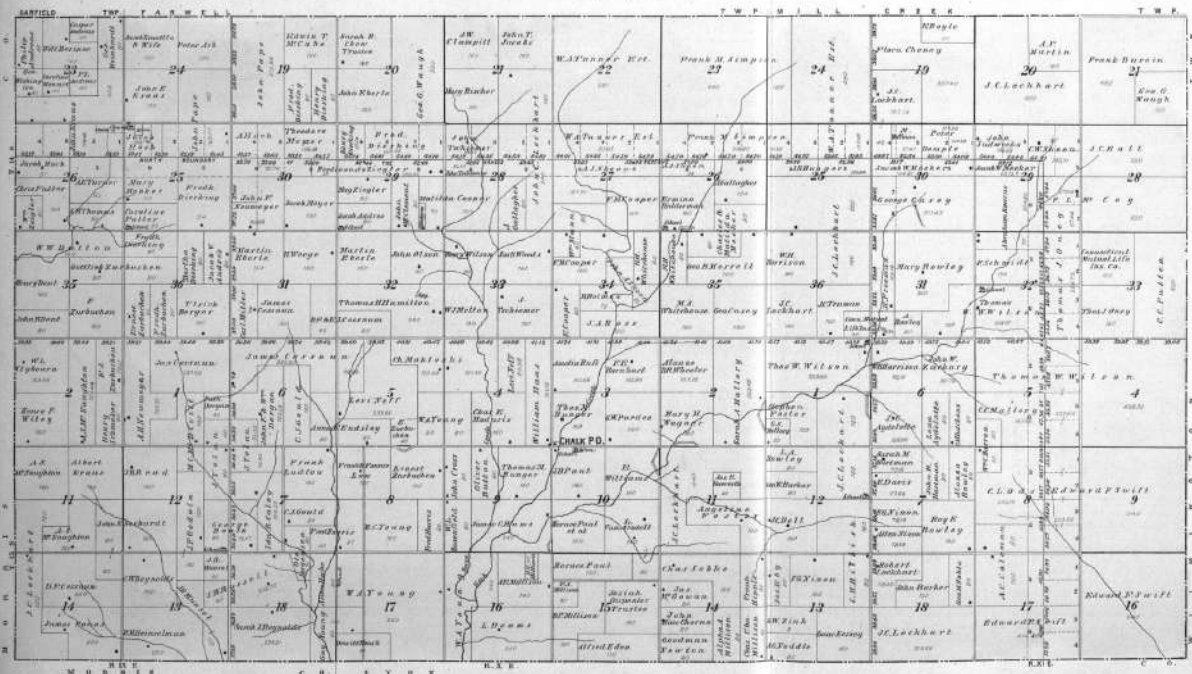




ROCK CREEK

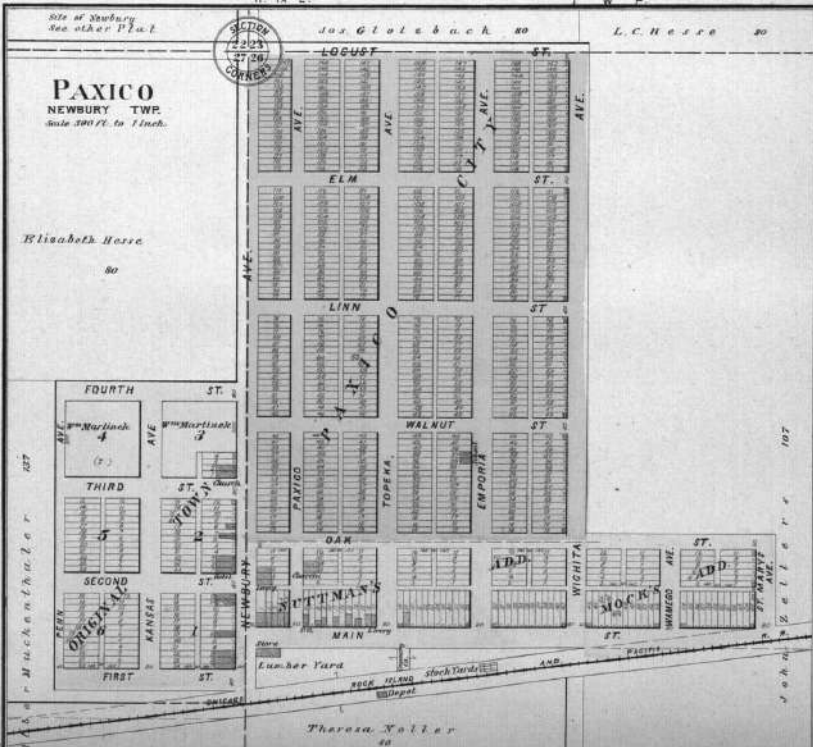
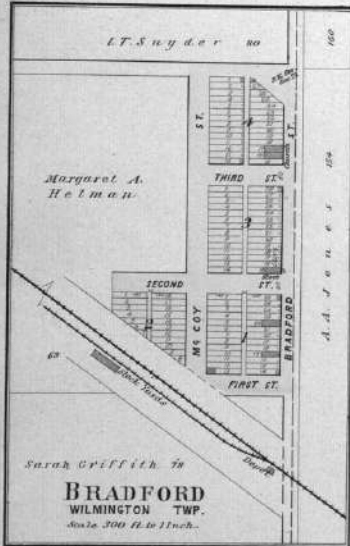
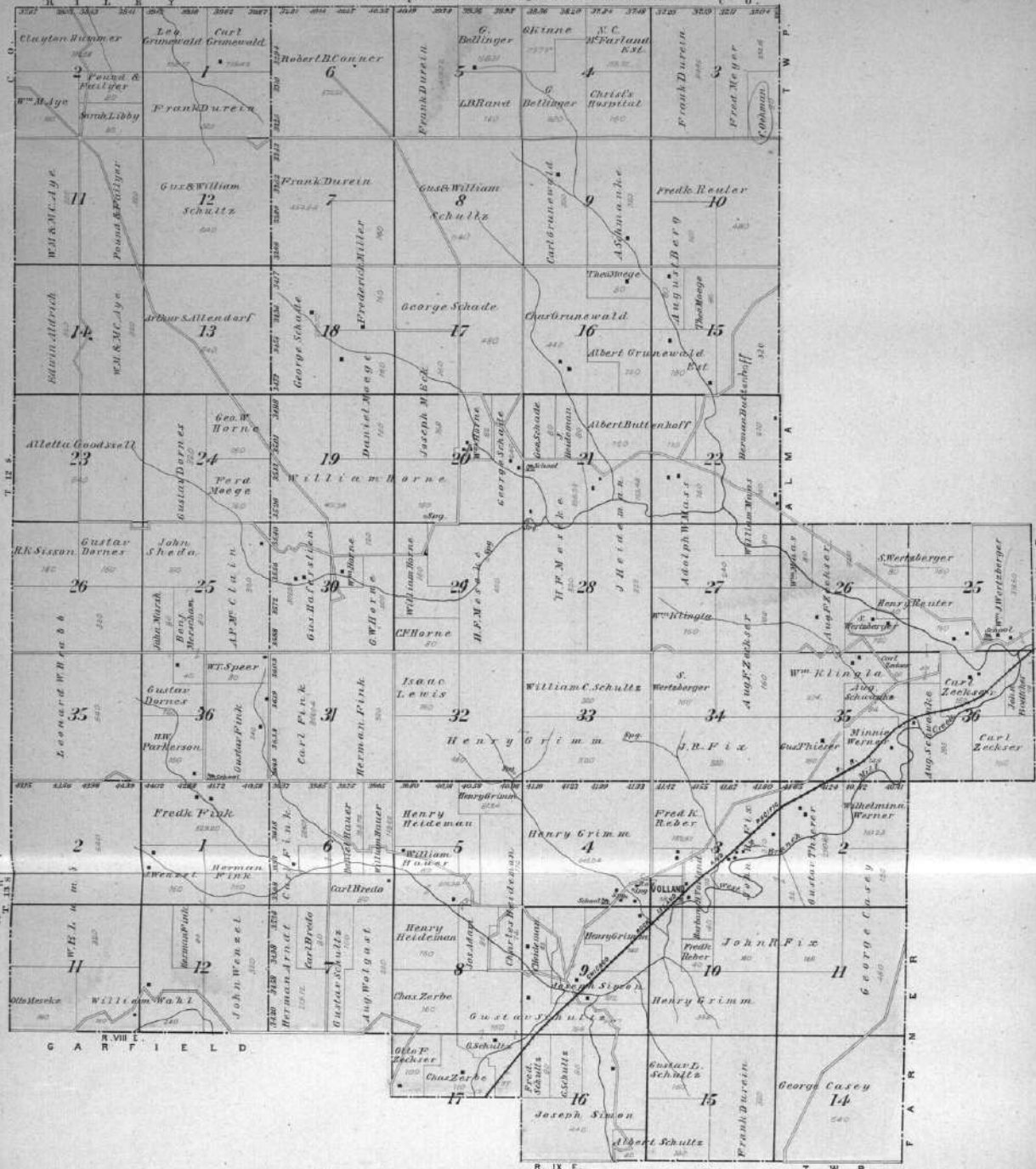
 TOWNSHIP

Part of Townships 10 and 11 South, Ranges 9 and 11 East - 6th E.N.



WASHINGTON

TOWNSHIP
Part of Townships 12 and 13 South Ranges 8 and 9 East of the 62nd P.M.

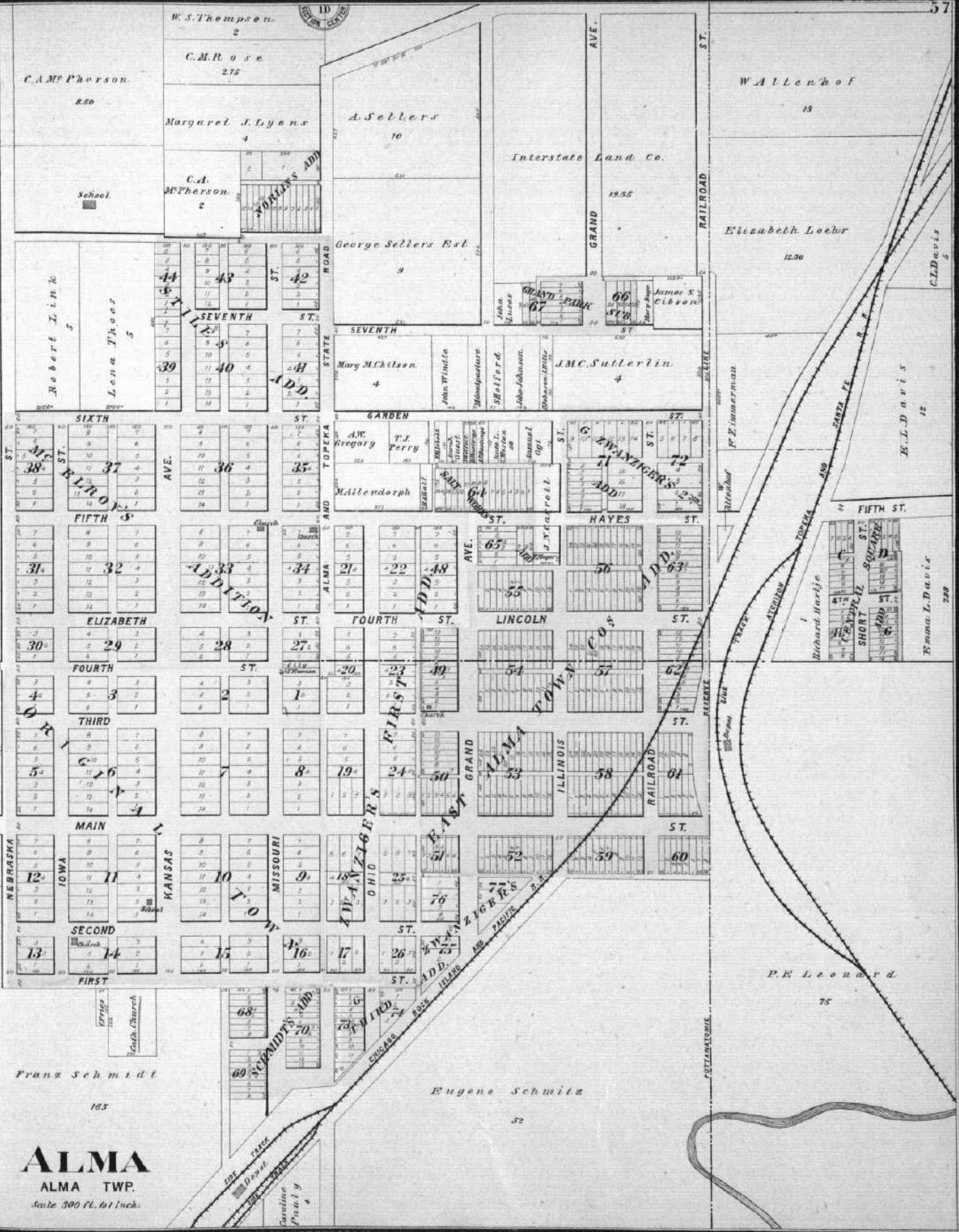


MAP OF GARFIELD TOWNSHIP

Parts of Township 13 and 14 South, Range 8 and 9 East of the 6th P.M.



August 1933
F. A. St. u. v. e.
Mrs. E. Buchli et al.
1933



ALMA
ALMA TWP.
Scale 300 ft. to 1 inch.

Nebraska
Iowa
Kansas
Missouri
Ohio
Indiana
Illinois

57

55

25

1933

10th

165

52

75

57

Benjamin Johnson 160

A. Sheridan 100

Hans Hjort 40

City
Spencer
1890

A. Anderson 84

A. Sheridan 350

A. Sheridan 350

Mary Anderson 13

C. Langvardt 21

19th ST. 18th ST. 20th ST.

MONROE ST.

L.J. Woodward

C.W. & T.A. Gantz 7

City School



Union Thomas

Chris. Langvardt 94

J. W. Spencer 79

220



12th ST. 22nd ST. 25th ST. 27th ST. 28th ST. 29th ST. 30th ST. 31st ST. 32nd ST. 33rd ST. 34th ST. 35th ST. 36th ST. 37th ST. 38th ST. 39th ST. 40th ST. 41st ST. 42nd ST. 43rd ST. 44th ST. 45th ST. 46th ST. 47th ST. 48th ST. 49th ST. 50th ST. 51st ST. 52nd ST. 53rd ST. 54th ST. 55th ST. 56th ST. 57th ST. 58th ST. 59th ST. 60th ST. 61st ST. 62nd ST. 63rd ST. 64th ST. 65th ST. 66th ST. 67th ST. 68th ST. 69th ST. 70th ST. 71st ST. 72nd ST. 73rd ST. 74th ST. 75th ST. 76th ST. 77th ST. 78th ST. 79th ST. 80th ST. 81st ST. 82nd ST. 83rd ST. 84th ST. 85th ST. 86th ST. 87th ST. 88th ST. 89th ST. 90th ST. 91st ST. 92nd ST. 93rd ST. 94th ST. 95th ST. 96th ST. 97th ST. 98th ST. 99th ST. 100th ST.

N. Christenson 57

J.A. Morrill 3

ALTA VISTA

PLATTED AS CABLE CITY.
GARFIELD TWP.
Scale 300 ft. to one Inch.

Union Thomas

ESKRIDGE
WILMINGTON TWP.
Cadastral 400 ft. to one inch.

Everett M. Beach
8063

19128

J.O. Parmlter

H. A. Quirk 15

C. W. Page 18

H. S. Coffman 110

MARKETS

7 2 3 400

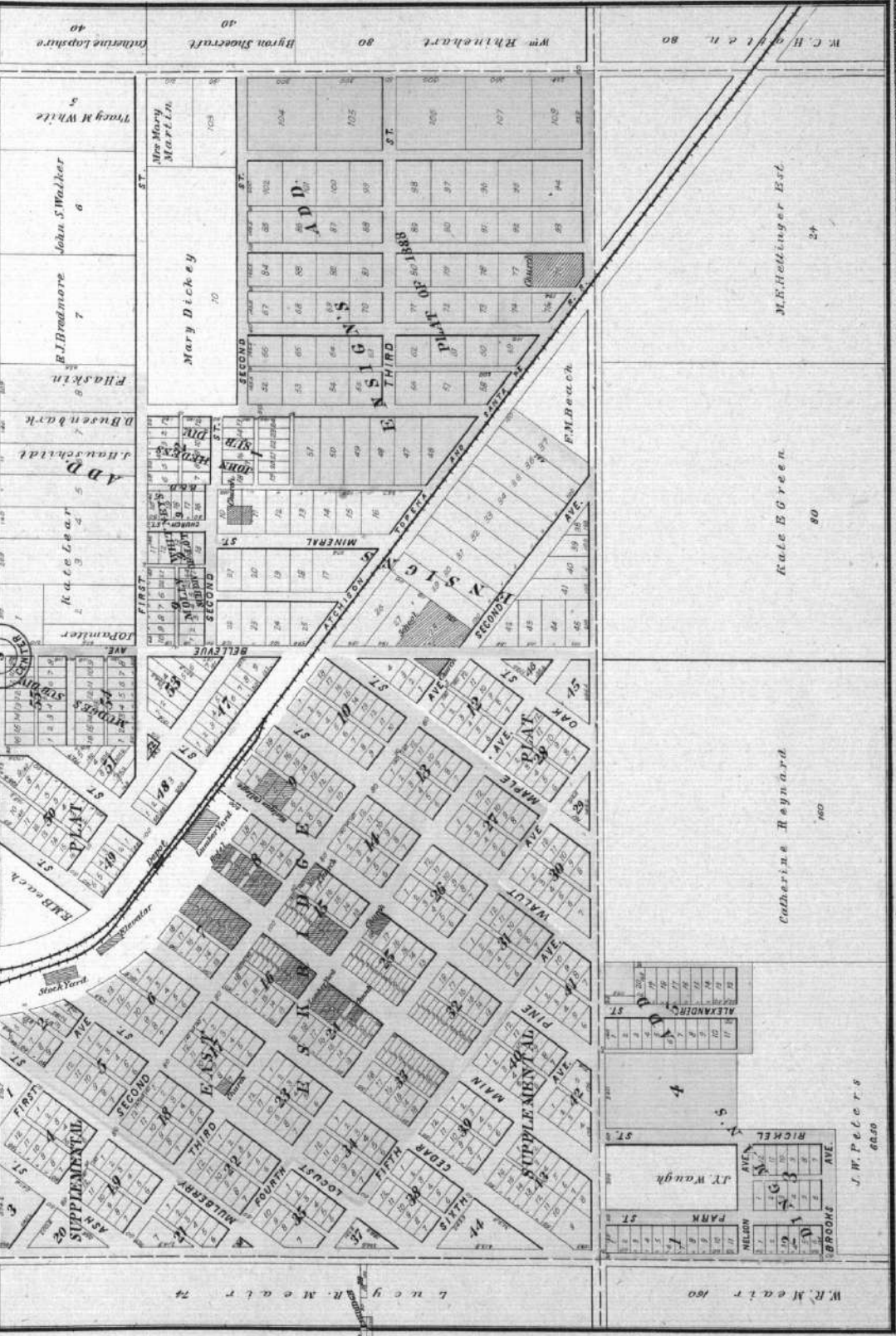
1 2 3 4 5 6 7 8 9 10 11 12 13 14 15 16 17 18 19 20 21 22 23 24 25 26 27 28 29 30 31 32 33 34 35 36 37 38 39 40 41 42 43 44 45 46 47 48 49 50 51 52 53 54 55 56 57 58 59 60 61 62 63 64 65 66 67 68 69 70 71 72 73 74 75 76 77 78 79 80 81 82 83 84 85 86 87 88 89 90 91 92 93 94 95 96 97 98 99 100

MARKETS

1 2 3 4 5 6 7 8 9 10 11 12 13 14 15 16 17 18 19 20 21 22 23 24 25 26 27 28 29 30 31 32 33 34 35 36 37 38 39 40 41 42 43 44 45 46 47 48 49 50 51 52 53 54 55 56 57 58 59 60 61 62 63 64 65 66 67 68 69 70 71 72 73 74 75 76 77 78 79 80 81 82 83 84 85 86 87 88 89 90 91 92 93 94 95 96 97 98 99 100

MARKETS

1 2 3 4 5 6 7 8 9 10 11 12 13 14 15 16 17 18 19 20 21 22 23 24 25 26 27 28 29 30 31 32 33 34 35 36 37 38 39 40 41 42 43 44 45 46 47 48 49 50 51 52 53 54 55 56 57 58 59 60 61 62 63 64 65 66 67 68 69 70 71 72 73 74 75 76 77 78 79 80 81 82 83 84 85 86 87 88 89 90 91 92 93 94 95 96 97 98 99 100



J. J. Mitchell 40

Catherine Lopshire 40

Byron Shoecraft 80

Wm Rhinehart 80

M. C. H. 80

M. K. Heitinger Est. 24

Kate E. Green 80

Catherine Reynard 160

J. N. Peters 60.50

W. R. Meier 160

Levy R. Meier 74

19128