

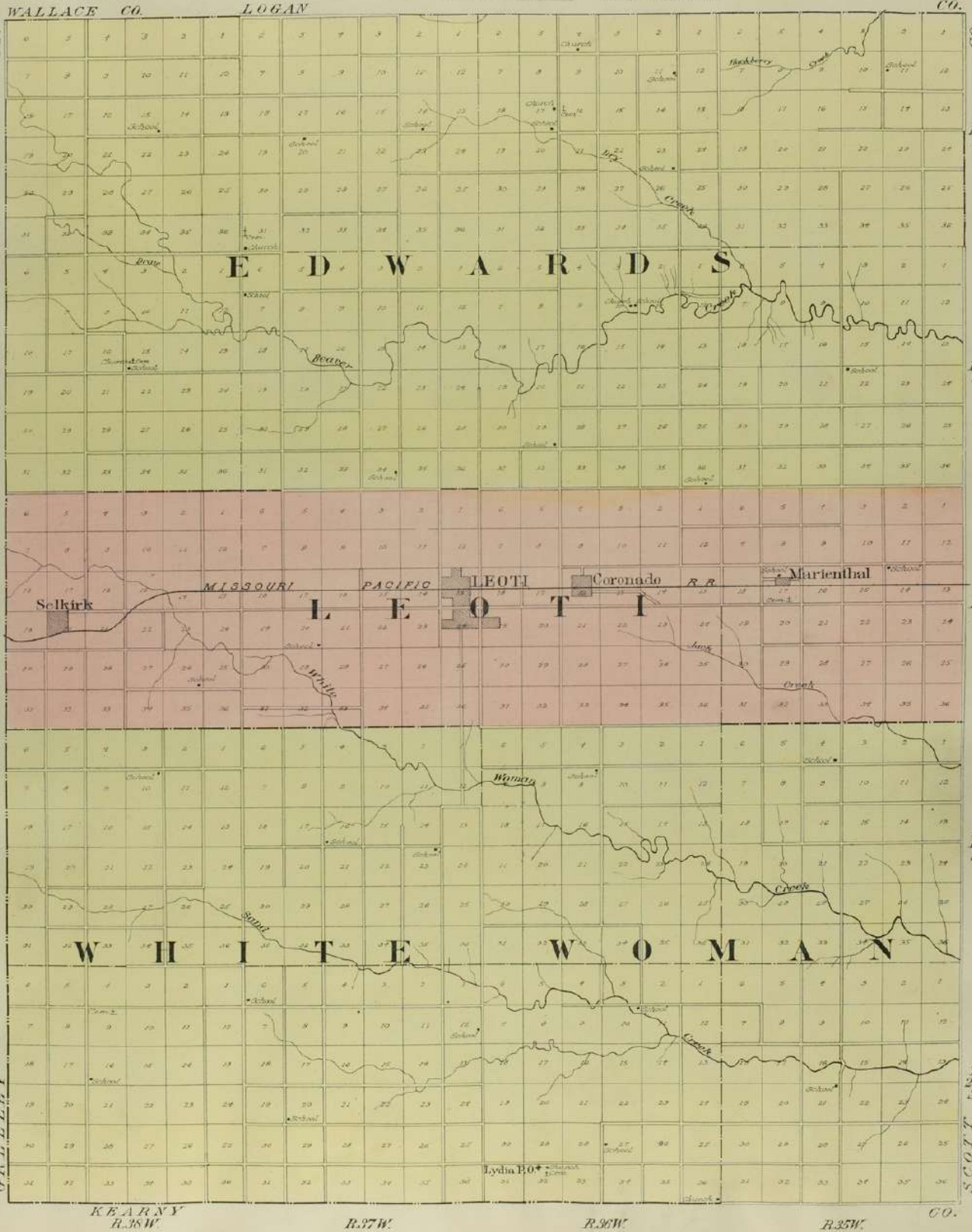
OUTLINE MAP OF WICHITA COUNTY

KANSAS

Copyright 1920 by Geo. A. Ogle & Co.

Scale 1/2 of 1 inch to 1 mile

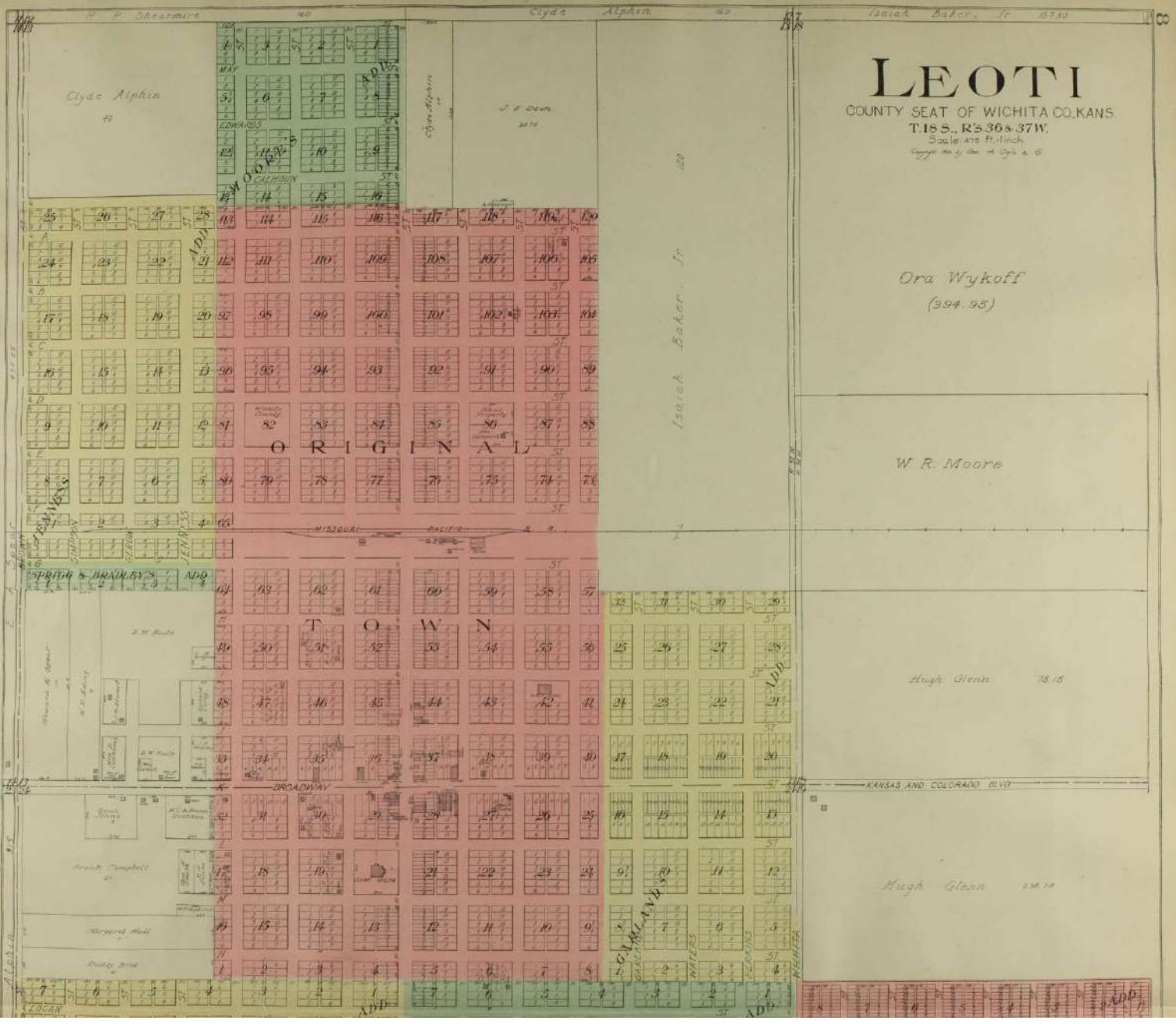
7



CO.
 T. 16 S.
 T. 17 S.
 T. 18 S.
 T. 19 S.
 T. 20 S.
 SCOTT CO.

CO.
 GREELEY

KEARNY R. 38 W. R. 37 W. R. 36 W. R. 35 W. CO.



LEOTI
 COUNTY SEAT OF WICHITA CO., KANS.
 T. 15 S., R. 536 & 37 W.
 Scale, 475 ft. inch.
 Copyright 1915 by the W. G. & S.

Ora Wykoff
 (394.95)

W. R. Moore

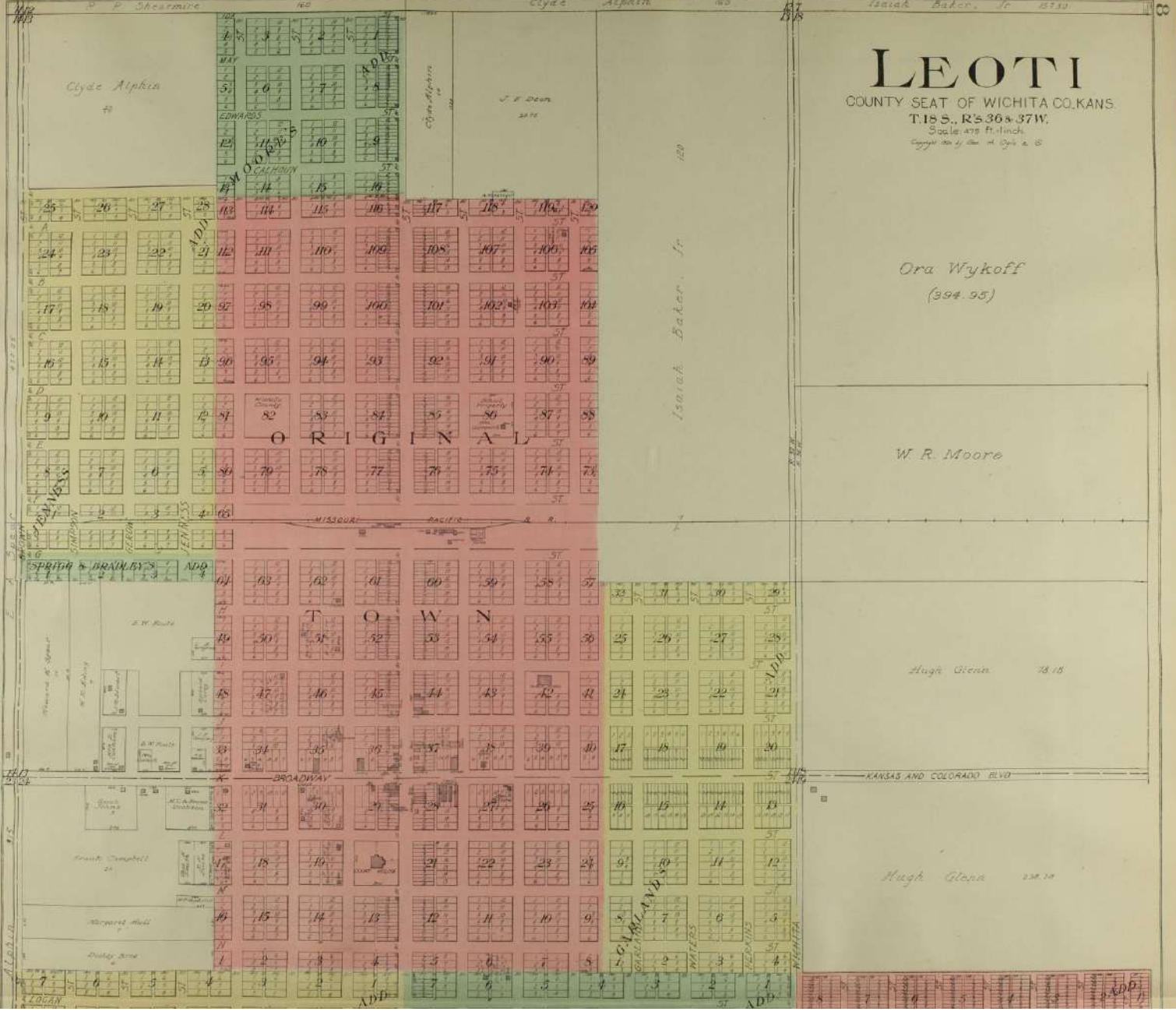
Hugh Glenn 78.15

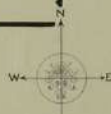

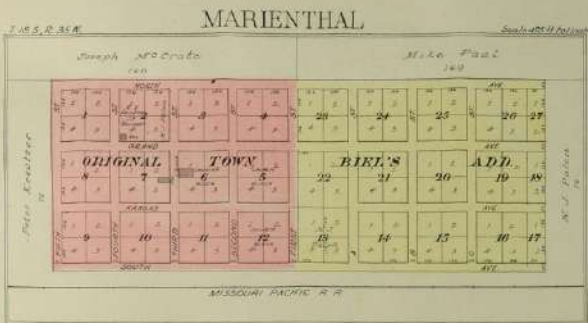
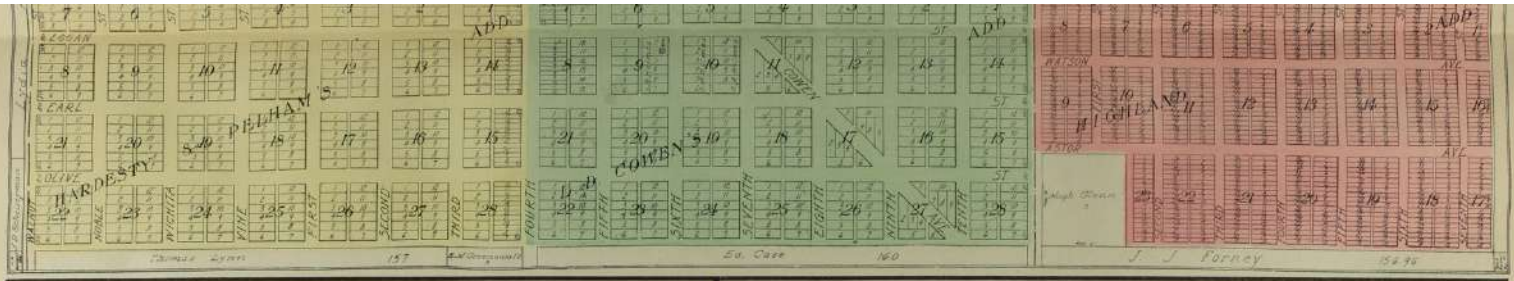
Hugh Glenn 228.10

Clyde Alpha

J. H. Dean

Isaiah Baker, Jr.





MAP OF
TOWNSHIP 16 S., RANGE 35 W.
OF THE 6th P. M.
Scale 1 1/2 inches to 1 mile

LOGAN											CO.
1 Rich 40	2 Mathes 80	3 Albert Mathes 80	4 Chas 80	5 Dute 80	6 Beall 80	7 Blair C Keough	8 C. L. Woods 180	9 O. D. Fitch 180	10 T. F. Nelson	11 H. H. Miles 80	12 Miles 80
13 F. Mathes 270	14 M. F. Mathes 180	15 B. C. Keough 180	16 W. S. Hodge 180	17 F. W. Wheeler 180	18 Isarah Baker, Jr 180	19 E. Case 180	20 E. M. Carson 320	21	22	23	
1 3. Mathes 80	2 W. W. Miller 180	3 Robt Graber 180	4 F. W. Wheeler Est. 180	5 E. C. Keough 180	6 Mary C. Lowie 80	7 J. M. Rich 80	8 School E. Case 240	9 E. M. Carson 240	10	11 John Black 180	12 180
1 F. A. Crazier 80	2 W. W. Dawson 180	3 A. W. Wheeler 180	4 Isarah Baker, Jr 180	5 F. W. Wheeler, Est. 180	6 Isaac Hammer 180	7 A. C. Ciplata 180	8 D. H. Carson 180	9 Cora Carson 180	10	11 E. M. Carson 180	12 E. M. Carson 240
1 W. W. Miller 240	2 Alfred Phelps 180	3 F. W. Wheeler, Est. 180	4 A. W. Wheeler 180	5 T. F. Carson 180	6 A. Ciboleke 180	7 Geo Rord 180	8 D. H. Carson 180	9 Cora Carson 180	10 Thos. Price 320	11 Geo Adamson 180	12 E. M. Carson 180
1 E. R. Fletcher 80	2 W. W. Miller 180	3 W. C. Charnel 180	4 M. E. Ehman 180	5 Geo Adamson 180 Est.	6 A. A. Berkner 320	7 R. S. Beall 180	8 E. R. Garrett 180	9 Cora Carson 180	10 Thos. Price 320	11 Geo Adamson 180	12 E. M. Carson 180
1 M. E. Snow 80	2 R. S. Beall 180	3 Fred Mitchell 320	4 C. M. Wingo 320	5 McKey McGovern 180	6 A. A. Berkner 320	7 F. C. Letts 180	8 L. B. Green 180	9 Julia Shaw 180	10 James E. Ely 180	11 E. Ely 180	12 Geo Adamson 180 Est.
1 P. C. Lanzen 80	2 T. H. Stone 180	3 M. A. Hummell 180	4 Wm Berry 180	5 W. H. Rich 180	6 R. S. Beall 180	7 F. C. Letts 180	8 R. S. Beall 180	9 D. H. Woodward 320	10	11 D. H. Woodward 320	12
1 J. E. Albrecht 80	2 Wm Richtford 180	3 M. E. Rheinheimer 320	4 M. E. Bell 180	5 C. E. Bell 180	6 Jennie Lewin 180	7 L. Everett 180	8 Jennie Garrison 180	9 Jas E Ely 180	10 J. R. Carr 180	11 J. R. Carr 180	12

SCOTT

MAP OF

TOWNSHIP 17 S., RANGE 35 W.

OF THE 6th P. M.

Scale 1 $\frac{1}{4}$ inches to 1 mile

36.40	35.92	35.70	35.00	33.98	33.40	32.82	32.24	31.80	31.78	30.11	40.48	40.80	41.07	41.35	41.82	41.40	40.95	40.71	39.87	39.45	39.75	39.05	38.33
4	3	2	1	7	3	2	1	7	3	2	1	4	3	2	1	4	3	2	1	2	1	2	1
16	15	14	13	12	11	10	9	8	7	6	5	4	3	2	1	18	17	16	15	14	13	12	11
17	16	15	14	13	12	11	10	9	8	7	6	5	4	3	2	19	18	17	16	15	14	13	12
18	17	16	15	14	13	12	11	10	9	8	7	6	5	4	3	20	19	18	17	16	15	14	13
19	18	17	16	15	14	13	12	11	10	9	8	7	6	5	4	21	20	19	18	17	16	15	14
20	19	18	17	16	15	14	13	12	11	10	9	8	7	6	5	22	21	20	19	18	17	16	15
21	20	19	18	17	16	15	14	13	12	11	10	9	8	7	6	23	22	21	20	19	18	17	16
22	21	20	19	18	17	16	15	14	13	12	11	10	9	8	7	24	23	22	21	20	19	18	17
23	22	21	20	19	18	17	16	15	14	13	12	11	10	9	8	25	24	23	22	21	20	19	18
24	23	22	21	20	19	18	17	16	15	14	13	12	11	10	9	26	25	24	23	22	21	20	19
25	24	23	22	21	20	19	18	17	16	15	14	13	12	11	10	27	26	25	24	23	22	21	20
26	25	24	23	22	21	20	19	18	17	16	15	14	13	12	11	28	27	26	25	24	23	22	21
27	26	25	24	23	22	21	20	19	18	17	16	15	14	13	12	29	28	27	26	25	24	23	22
28	27	26	25	24	23	22	21	20	19	18	17	16	15	14	13	30	29	28	27	26	25	24	23
29	28	27	26	25	24	23	22	21	20	19	18	17	16	15	14	31	30	29	28	27	26	25	24
30	29	28	27	26	25	24	23	22	21	20	19	18	17	16	15	32	31	30	29	28	27	26	25
31	30	29	28	27	26	25	24	23	22	21	20	19	18	17	16	33	32	31	30	29	28	27	26
32	31	30	29	28	27	26	25	24	23	22	21	20	19	18	17	34	33	32	31	30	29	28	27
33	32	31	30	29	28	27	26	25	24	23	22	21	20	19	18	35	34	33	32	31	30	29	28
34	33	32	31	30	29	28	27	26	25	24	23	22	21	20	19	36	35	34	33	32	31	30	29
35	34	33	32	31	30	29	28	27	26	25	24	23	22	21	20								
36	35	34	33	32	31	30	29	28	27	26	25	24	23	22	21								

CO.

SCOUT



MAP OF

TOWNSHIP 18 S., RANGE 35 W.

 OF THE 6th P. M.

Scale 1 3/4 inches to 1 mile

38 35 38 34 38 33 38 32 38 31 38 30 38 29 38 28 38 27 38 26 38 25 38 24 38 23 38 22 38 21 38 20 38 19 38 18 38 17 38 16 38 15 38 14 38 13 38 12 38 11 38 10 38 9 38 8 38 7 38 6 38 5 38 4 38 3 38 2 38 1	39 35 39 34 39 33 39 32 39 31 39 30 39 29 39 28 39 27 39 26 39 25 39 24 39 23 39 22 39 21 39 20 39 19 39 18 39 17 39 16 39 15 39 14 39 13 39 12 39 11 39 10 39 9 39 8 39 7 39 6 39 5 39 4 39 3 39 2 39 1	40 35 40 34 40 33 40 32 40 31 40 30 40 29 40 28 40 27 40 26 40 25 40 24 40 23 40 22 40 21 40 20 40 19 40 18 40 17 40 16 40 15 40 14 40 13 40 12 40 11 40 10 40 9 40 8 40 7 40 6 40 5 40 4 40 3 40 2 40 1	41 35 41 34 41 33 41 32 41 31 41 30 41 29 41 28 41 27 41 26 41 25 41 24 41 23 41 22 41 21 41 20 41 19 41 18 41 17 41 16 41 15 41 14 41 13 41 12 41 11 41 10 41 9 41 8 41 7 41 6 41 5 41 4 41 3 41 2 41 1	42 35 42 34 42 33 42 32 42 31 42 30 42 29 42 28 42 27 42 26 42 25 42 24 42 23 42 22 42 21 42 20 42 19 42 18 42 17 42 16 42 15 42 14 42 13 42 12 42 11 42 10 42 9 42 8 42 7 42 6 42 5 42 4 42 3 42 2 42 1	43 35 43 34 43 33 43 32 43 31 43 30 43 29 43 28 43 27 43 26 43 25 43 24 43 23 43 22 43 21 43 20 43 19 43 18 43 17 43 16 43 15 43 14 43 13 43 12 43 11 43 10 43 9 43 8 43 7 43 6 43 5 43 4 43 3 43 2 43 1	44 35 44 34 44 33 44 32 44 31 44 30 44 29 44 28 44 27 44 26 44 25 44 24 44 23 44 22 44 21 44 20 44 19 44 18 44 17 44 16 44 15 44 14 44 13 44 12 44 11 44 10 44 9 44 8 44 7 44 6 44 5 44 4 44 3 44 2 44 1	45 35 45 34 45 33 45 32 45 31 45 30 45 29 45 28 45 27 45 26 45 25 45 24 45 23 45 22 45 21 45 20 45 19 45 18 45 17 45 16 45 15 45 14 45 13 45 12 45 11 45 10 45 9 45 8 45 7 45 6 45 5 45 4 45 3 45 2 45 1	46 35 46 34 46 33 46 32 46 31 46 30 46 29 46 28 46 27 46 26 46 25 46 24 46 23 46 22 46 21 46 20 46 19 46 18 46 17 46 16 46 15 46 14 46 13 46 12 46 11 46 10 46 9 46 8 46 7 46 6 46 5 46 4 46 3 46 2 46 1	47 35 47 34 47 33 47 32 47 31 47 30 47 29 47 28 47 27 47 26 47 25 47 24 47 23 47 22 47 21 47 20 47 19 47 18 47 17 47 16 47 15 47 14 47 13 47 12 47 11 47 10 47 9 47 8 47 7 47 6 47 5 47 4 47 3 47 2 47 1	48 35 48 34 48 33 48 32 48 31 48 30 48 29 48 28 48 27 48 26 48 25 48 24 48 23 48 22 48 21 48 20 48 19 48 18 48 17 48 16 48 15 48 14 48 13 48 12 48 11 48 10 48 9 48 8 48 7 48 6 48 5 48 4 48 3 48 2 48 1	49 35 49 34 49 33 49 32 49 31 49 30 49 29 49 28 49 27 49 26 49 25 49 24 49 23 49 22 49 21 49 20 49 19 49 18 49 17 49 16 49 15 49 14 49 13 49 12 49 11 49 10 49 9 49 8 49 7 49 6 49 5 49 4 49 3 49 2 49 1	50 35 50 34 50 33 50 32 50 31 50 30 50 29 50 28 50 27 50 26 50 25 50 24 50 23 50 22 50 21 50 20 50 19 50 18 50 17 50 16 50 15 50 14 50 13 50 12 50 11 50 10 50 9 50 8 50 7 50 6 50 5 50 4 50 3 50 2 50 1	51 35 51 34 51 33 51 32 51 31 51 30 51 29 51 28 51 27 51 26 51 25 51 24 51 23 51 22 51 21 51 20 51 19 51 18 51 17 51 16 51 15 51 14 51 13 51 12 51 11 51 10 51 9 51 8 51 7 51 6 51 5 51 4 51 3 51 2 51 1	52 35 52 34 52 33 52 32 52 31 52 30 52 29 52 28 52 27 52 26 52 25 52 24 52 23 52 22 52 21 52 20 52 19 52 18 52 17 52 16 52 15 52 14 52 13 52 12 52 11 52 10 52 9 52 8 52 7 52 6 52 5 52 4 52 3 52 2 52 1	53 35 53 34 53 33 53 32 53 31 53 30 53 29 53 28 53 27 53 26 53 25 53 24 53 23 53 22 53 21 53 20 53 19 53 18 53 17 53 16 53 15 53 14 53 13 53 12 53 11 53 10 53 9 53 8 53 7 53 6 53 5 53 4 53 3 53 2 53 1	54 35 54 34 54 33 54 32 54 31 54 30 54 29 54 28 54 27 54 26 54 25 54 24 54 23 54 22 54 21 54 20 54 19 54 18 54 17 54 16 54 15 54 14 54 13 54 12 54 11 54 10 54 9 54 8 54 7 54 6 54 5 54 4 54 3 54 2 54 1	55 35 55 34 55 33 55 32 55 31 55 30 55 29 55 28 55 27 55 26 55 25 55 24 55 23 55 22 55 21 55 20 55 19 55 18 55 17 55 16 55 15 55 14 55 13 55 12 55 11 55 10 55 9 55 8 55 7 55 6 55 5 55 4 55 3 55 2 55 1	56 35 56 34 56 33 56 32 56 31 56 30 56 29 56 28 56 27 56 26 56 25 56 24 56 23 56 22 56 21 56 20 56 19 56 18 56 17 56 16 56 15 56 14 56 13 56 12 56 11 56 10 56 9 56 8 56 7 56 6 56 5 56 4 56 3 56 2 56 1	57 35 57 34 57 33 57 32 57 31 57 30 57 29 57 28 57 27 57 26 57 25 57 24 57 23 57 22 57 21 57 20 57 19 57 18 57 17 57 16 57 15 57 14 57 13 57 12 57 11 57 10 57 9 57 8 57 7 57 6 57 5 57 4 57 3 57 2 57 1	58 35 58 34 58 33 58 32 58 31 58 30 58 29 58 28 58 27 58 26 58 25 58 24 58 23 58 22 58 21 58 20 58 19 58 18 58 17 58 16 58 15 58 14 58 13 58 12 58 11 58 10 58 9 58 8 58 7 58 6 58 5 58 4 58 3 58 2 58 1	59 35 59 34 59 33 59 32 59 31 59 30 59 29 59 28 59 27 59 26 59 25 59 24 59 23 59 22 59 21 59 20 59 19 59 18 59 17 59 16 59 15 59 14 59 13 59 12 59 11 59 10 59 9 59 8 59 7 59 6 59 5 59 4 59 3 59 2 59 1	60 35 60 34 60 33 60 32 60 31 60 30 60 29 60 28 60 27 60 26 60 25 60 24 60 23 60 22 60 21 60 20 60 19 60 18 60 17 60 16 60 15 60 14 60 13 60 12 60 11 60 10 60 9 60 8 60 7 60 6 60 5 60 4 60 3 60 2 60 1
--	--	--	--	--	--	--	--	--	--	--	--	--	--	--	--	--	--	--	--	--	--	--

CO

SCOTT



MAP OF

TOWNSHIP 19 S., RANGE 35 W.

OF THE 6th P. M.

 Scale 1 1/2 inches to 1 mile

38.92 45.63 4 3	40.07 47.23 2 1	41.47 48.63 1 3	41.77 48.93 2 1	41.09 41.09 4 3	41.76 41.25 2 1	41.18 41.27 4 3	41.35 41.44 2 1	41.47 41.57 4 3	41.45 41.45 4 3	41.26 40.90 4 3	40.64 40.10 2 1
Philip Phillip 640	J. P. 80	F. P. 90	M. Ewing 90	R. S. Beall 90	C. E. 90	John 90	John 90	Urg. M. 90	Eder 90	Boulware 90	240
John 80	O. L. 160	Frank 160	E. J. 160	Henry 160	Urban Steidern 320	J. A. Spencer 320	J. F. Shields 80	Elizabeth Ross 160			
1 O. O. Mattie Wallace McCants 2 80 160	F. G. Parmenter 8 640		H. J. Lewis 160	W. E. Cox 160	Stadie Billings 320	L. B. Funnell 160	J. A. Spencer 160	L. B. Tunnell 160	W. C. Dickey 160 (7.2)	John Eder 320	12
3 Wm. Rees 80 160	P. W. Russel 160		Marte Albert 160	John Ferguson 160	John 160	W. R. Wilkoff 160	L. Marshall 160				
1 A. N. W. H. McClary Rich 2 80 160	D. H. Parmenter 17 640		Rees Bros 16 640		Minnie Bouts 160	Thos. J. Bishop 320	John Eder 320				
3 J. M. Gettys Berolz Chapardheimer 4 80 160	E. D. Leighty 160		Hugh Rees 20 480		P. G. Greibel 160	B. H. Crowl 160	J. C. Biddle 160	B. F. Panky 160	A. H. Heflia 160	J. H. Spere 160	13
1 Dock Gates 2 80	Hugh Arthur Rees 160 160		W. S. Decker 160		W. H. Rich 320	Mary C. Black 320	R. E. Rosenberg 160	S. M. Lehman 160	John C. Biddle 160	Chas. W. Winner 160	24
3 Wm. Rees 4 400	Hugh Rees 29 480		A. F. Geyer 160		H. S. Bullard 160	S. M. Lehman 320	G. E. McBride 160	Dina E. Kiff 160	T. F. Bradbury 160		
1 J. H. A. E. Lidham Skinner 2 80 160	Hugh Rees 190 32		Wm. Andre 160 160 Jr		A. E. King 320	S. M. Lehman 320		25			
3 Wm. Rees 4 80 160	O. J. Swenson 160		Hugh Rees 160		34 640		35 O. D. Spencer 160		36 640		

MAP OF
TOWNSHIP 20 S., RANGE 35 W.
OF THE 6th P. M.
 Scale 1 1/4 inches to 1 mile

36 28 39 75 32 66 38 33	33 31 33 33	35 29 37 77	39 02 39 01 39 00	39 42 39 41 39 40	39 00 40 04 40 12	40 20 40 21 40 15	40 00 40 03	40 23
5	6	5	4	3	2	1	8	7
A. A. Heflin 160	Henry Beltz 160	Chute & Galt 90	Jones Horton 80	Peter 90	Scheuerman 90	S. M. Lehman 80	Chapin 80	K. H. K.
6	7	6	5	4	3	2	1	8
Mirinda Bielzer 90	John Hojsteir 160	S. W. Talcott 160	A. A. Heflin 160	Grace G. Meyers 160	J. E. Scheuerman 490	C. R. J. 160	Zabel 160	McMullen 160
1	2	3	4	5	6	7	8	9
J. P. Scheuerman 160	W. H. Rich 160	Wm. Rees 320	Wm. Rees 320	A. T. Warrington 160	J. R. Yoeman 160	J. T. Mathews 160	C. F. Taylor 160	J. T. Mathews 320
3	4	5	6	7	8	9	10	11
Chas. Cutter 90	Wm. Rees 160	320	T. A. Rewert 160	A. T. Warrington 160	Mary E. Warrington 160	A. V. Warrington 160	J. D. Edmunson 160	L. E. Lowery 160
1	2	3	4	5	6	7	8	9
H. F. Clark 90	Wm. Rees 320	320	Wm. Rees 320	A. T. Warrington 160	T. O. Warrington 160	P. B. Williams 160	J. F. Beaty 160	W. H. Rich 80
3	4	5	6	7	8	9	10	11
Peter Brack 240	R. L. Risser 160	480	640	E. E. Waggner 160	400	J. T. Mathews 160	Albert Witachek 160	160
1	2	3	4	5	6	7	8	9
K. A. L. Chapin 160	P. T. Evans 160	Peter Brack 320	J. P. Scheuerman 160	W. B. Washington 160	W. H. Rich 180	R. B. Beem 140	J. T. Mathews 320	320
3	4	5	6	7	8	9	10	11
Geo. Popp 160	Geo. Haire 160	320	J. P. Scheuerman 160	John Schlager 160	J. W. Lindsey 160	Adam Lautenschlager 320	C. F. Fleickert 320	Franklin Harry 180
1	2	3	4	5	6	7	8	9
Peter Brack 160	S. S. Morgan 160	Maggie Quenzer 160	Peter Brack 320	Anna Yackel 160	A. M. Little 180	W. H. Rich 160	Conrad Hanneman 160	Anna Scheuerman 160
3	4	5	6	7	8	9	10	11
Robinson 160	Isiah Baker 160	Isiah Baker Jr. 160	320	B. Gibson 160	J. B. Matteson 160	H. P. Polson 160	F. C. Gish 160	Ida M. Garber 160
1	2	3	4	5	6	7	8	9
J. H. Evans 160	H. G. Noble 320	T. C. Letfert 160	Maggie Quenzer 160	Isiah Baker 320 Jr.	J. A. Wilson 160	J. A. Wilson 480	L. A. Le Brun 160	E. T. Skinner 160
3	4	5	6	7	8	9	10	11
Anna Larkin 160	Isiah Baker 160 Jr.	J. A. Wilson 160	320	320	J. R. Botte 160	J. R. Botte 160	Lucy R. Smith 160	Robt. R. McEldowey 160

KEARNY

CO.



MAP OF
TOWNSHIP 16 S., RANGE 36 W.
OF THE 6th P. M.

Scale 1 1/4 inches to 1 mile

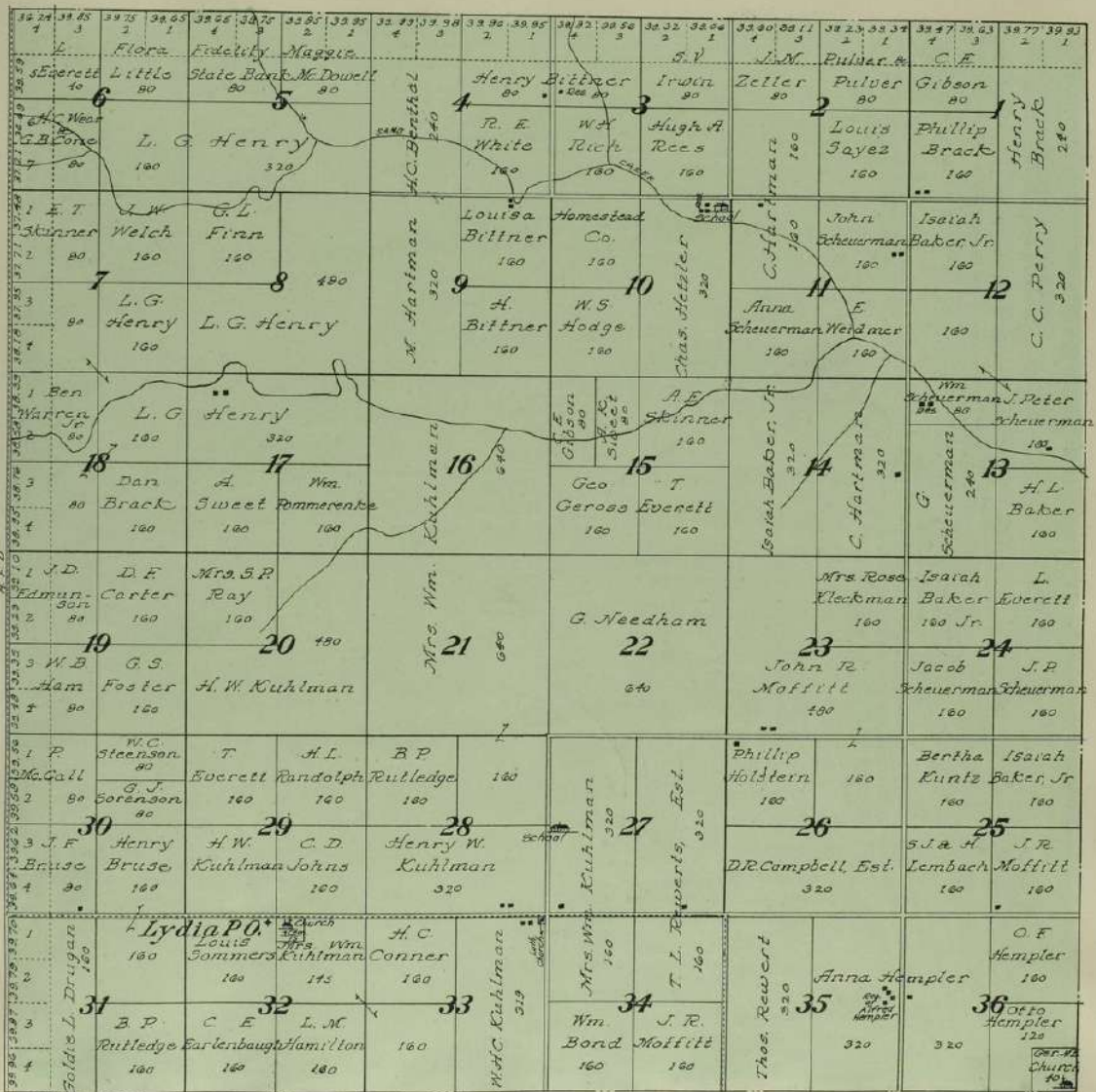
LOGAN										CO.																																							
33.50 Herman Stiles 160	33.20 Birdie Wright 160	32.50 Margl Goff 160	32.20 E. T. Keyser 190	31.50 H. A. 4 Smith 240	31.20 H. A. 4 Smith 240	30.50 H. A. 4 Smith 240	30.20 H. A. 4 Smith 240	29.50 H. A. 4 Smith 240	29.20 H. A. 4 Smith 240	28.50 H. A. 4 Smith 240	28.20 H. A. 4 Smith 240	27.50 H. A. 4 Smith 240	27.20 H. A. 4 Smith 240	26.50 H. A. 4 Smith 240	26.20 H. A. 4 Smith 240	25.50 H. A. 4 Smith 240	25.20 H. A. 4 Smith 240	24.50 H. A. 4 Smith 240	24.20 H. A. 4 Smith 240																														
7 N. A. Cooper 160	8 N. A. Cooper 160	9 G. M. Clock 320	10 H. L. Baker 640	11 A. F. Mathes 320	12 Wm F. Mathes 160 Jr	13 A. F. Mathes 160	14 M. Reicheimer 160	15 Wm F. Mathes 160	16 A. F. Mathes 160	17 M. Reicheimer 160	18 Wm F. Mathes 160	19 A. F. Mathes 160	20 M. Reicheimer 160	21 Wm F. Mathes 160	22 A. F. Mathes 160	23 M. Reicheimer 160	24 Wm F. Mathes 160	25 A. F. Mathes 160	26 M. Reicheimer 160	27 Wm F. Mathes 160																													
18 O. J. Cormick 160	19 C. E. Gibson 160	20 Robt. Couch 160	21 W. A. Bluff 320	22 A. G. Lupton 160	23 A. B. Lake 160	24 Fed. L. Lake 160	25 T. L. Brown 160	26 Howard McFarland 160	27 W. E. Bradestine 320	28 The Mill Robt. Ernest 160	29 Inv. C. Couch 160	30 Scholl 160	31 Mattie Lake 160	32 L. H. Goodrich 160	33 Mattie Lake 160	34 Jos. Kuttler 160	35 L. M. Fletcher 160	36 W. E. Bradestine 320	37 Scholl 160	38 James Keppie 160 Est	39 Cliff Floyd 160	40 W. H. Hunter 160	41 M. A. Heritage 160	42 John Likes 160	43 E. G. McFarland 160	44 Robert Ford 160	45 M. A. Heritage 160	46 John Likes 160	47 E. G. McFarland 160	48 Robert Ford 160	49 Cliff Floyd 160	50 W. H. Hunter 160	51 M. A. Heritage 160	52 John Likes 160	53 E. G. McFarland 160	54 Robert Ford 160	55 Cliff Floyd 160	56 W. H. Hunter 160	57 M. A. Heritage 160	58 John Likes 160	59 E. G. McFarland 160	60 Robert Ford 160							
19 N. E. Richards 160	20 G. D. Adams 160	21 J. M. Edwards 240	22 G. W. Norris 80	23 R. E. Larjanz 320	24 Hiram Burr 320	25 James Keppie 160 Est	26 Cliff Floyd 160	27 W. H. Hunter 160	28 M. A. Heritage 160	29 John Likes 160	30 E. G. McFarland 160	31 Robert Ford 160	32 Cliff Floyd 160	33 W. H. Hunter 160	34 M. A. Heritage 160	35 John Likes 160	36 E. G. McFarland 160	37 Robert Ford 160	38 Cliff Floyd 160	39 W. H. Hunter 160	40 M. A. Heritage 160	41 John Likes 160	42 E. G. McFarland 160	43 Robert Ford 160	44 Cliff Floyd 160	45 W. H. Hunter 160	46 M. A. Heritage 160	47 John Likes 160	48 E. G. McFarland 160	49 Robert Ford 160	50 Cliff Floyd 160	51 W. H. Hunter 160	52 M. A. Heritage 160	53 John Likes 160	54 E. G. McFarland 160	55 Robert Ford 160	56 Cliff Floyd 160	57 W. H. Hunter 160	58 M. A. Heritage 160	59 John Likes 160	60 E. G. McFarland 160								
30 H. C. Bittinger 160	31 Martha Beall 160	32 J. Mary Clarkson 160	33 Mary E. Stahley 160	34 A. F. Mathes 160	35 W. H. Brock 160	36 E. R. Fletcher 160	37 M. E. Snow 160	38 Geo. Smades 160	39 G. H. Fletcher 160	40 Cliff Floyd 160	41 H. C. Bittinger 160	42 Martha Beall 160	43 J. Mary Clarkson 160	44 Mary E. Stahley 160	45 A. F. Mathes 160	46 W. H. Brock 160	47 E. R. Fletcher 160	48 M. E. Snow 160	49 Geo. Smades 160	50 G. H. Fletcher 160	51 Cliff Floyd 160	52 H. C. Bittinger 160	53 Martha Beall 160	54 J. Mary Clarkson 160	55 Mary E. Stahley 160	56 A. F. Mathes 160	57 W. H. Brock 160	58 E. R. Fletcher 160	59 M. E. Snow 160	60 Geo. Smades 160	61 G. H. Fletcher 160	62 Cliff Floyd 160	63 H. C. Bittinger 160	64 Martha Beall 160	65 J. Mary Clarkson 160	66 Mary E. Stahley 160	67 A. F. Mathes 160	68 W. H. Brock 160	69 E. R. Fletcher 160	70 M. E. Snow 160	71 Geo. Smades 160	72 G. H. Fletcher 160	73 Cliff Floyd 160						
31 A. H. Stiles 160	32 Martha Stahl 160	33 Martha Beall 160	34 C. W. Masien 160	35 C. S. Heath 160	36 Jas. L. Wilson 160	37 C. J. Smades 320	38 S. W. King 80	39 W. L. K. Owen 160	40 M. M. Jacobson 400	41 A. H. Stiles 160	42 Martha Stahl 160	43 Martha Beall 160	44 C. W. Masien 160	45 C. S. Heath 160	46 Jas. L. Wilson 160	47 C. J. Smades 320	48 S. W. King 80	49 W. L. K. Owen 160	50 M. M. Jacobson 400	51 A. H. Stiles 160	52 Martha Stahl 160	53 Martha Beall 160	54 C. W. Masien 160	55 C. S. Heath 160	56 Jas. L. Wilson 160	57 C. J. Smades 320	58 S. W. King 80	59 W. L. K. Owen 160	60 M. M. Jacobson 400	61 A. H. Stiles 160	62 Martha Stahl 160	63 Martha Beall 160	64 C. W. Masien 160	65 C. S. Heath 160	66 Jas. L. Wilson 160	67 C. J. Smades 320	68 S. W. King 80	69 W. L. K. Owen 160	70 M. M. Jacobson 400	71 A. H. Stiles 160	72 Martha Stahl 160	73 Martha Beall 160	74 C. W. Masien 160	75 C. S. Heath 160	76 Jas. L. Wilson 160	77 C. J. Smades 320	78 S. W. King 80	79 W. L. K. Owen 160	80 M. M. Jacobson 400

MAP OF
TOWNSHIP 19 S., RANGE 36 W.
OF THE 6th P. M.
Scale 1 1/4 inches to 1 mile

39 51 13 872 # 3	38 52 30 39 # 2	38 53 39 38 # 1	39 30 4 39 36 # 4	39 31 5 39 37 # 3	39 32 15 39 43 # 2	39 33 25 39 54 # 1	39 34 35 40 5 # 4	39 35 45 41 16 # 3	39 36 55 42 27 # 2	39 37 65 43 38 # 1	39 38 75 44 49 # 4	39 39 85 45 60 # 3	39 40 95 46 71 # 2	39 41 105 47 82 # 1	
SE. Skillet Stinner 40	6	5	Bank of Rulo, Neb 80	4	R. M. White 3	2	Wagner 80	J. G. Wikoff 80	1	Wikoff 80					
W. E. Willis 240		J. W. Irish 480		400	320		Frank Mergen 320	Henry R Ewing 160		M. M. Gilliland 160					
Harrison 80	7	R. S. Beall 80	Anna M Beitz 160	160	School 160	C. M. Michael 160	R. C. Willis 160	State Bank Willow Springs 160		R. S. Beall 160	L. D. Grubaugh 160				
W. E. Willis 400		8	Western Home Inv. S 160	9	180	10	D. W. Woods 160	C. W. Burch 160	11	Hugh Rees 160	W. J. Bethard 160	12	W. A. Perkins 160	Chas. P. Barbour 160	
W. E. Willis 400		18	R. S. Beall 160	17	320	16	T. C. Kear 160	Chas. L. Hyde 160	15	W. H. Rich 160	P. S. Leisman 160	14	Mina Austin 160	C. E. Gibson 160	
W. E. Willis 400		19	N. L. Pauley 160	20	160	21	Frank Campbell 320	160	22	Hugh Rees 120	First Chic Bant 120	23	Wm. Rees 160		
W. E. Willis 320		19	N. A. Canges 160	20	160	21	C. A. Sudendorf 160	160	22	160	23	Wm. Rees 160	24	Louis Wingert 160	
W. E. Willis 320		19	C. E. Gibson 160	20	E. F. Jones 160	21	Emma G. Hess R. C. Willis (Cont) 320	160	22	Isaiah Baker, Jr. 400	23	Rees 160	24	A. L. Jones 160	Geo. F. Glass 160
W. E. Willis 400		29	W. E. Willis 640	28	160	27	L. Cutter Willis 160	Geo. B. Willis 160 Est	26	G. W. Alford 160	F. E. Scott 160	25	J. A. Shineman 160 et al	Hugh Rees 640	
W. E. Willis 400		31	C. M. Ahrens 160	32	160	33	H. E. Willis 160	R. B. Christy 160	34	Isaiah Baker, Jr. 320	A. A. Heflin 160	35	T. D. Cobbey 160		
H. Becc 80	31	32	Rate A Willis 160	33	E. T. Skinner 160	34	R. C. Willis 160	160	35	Nancy Gibb 320	Frank Montgomery 320	36	F. C. Merrick 100	J. E. Gayey 160	
H. Becc 80	31	32	D. F. Carter 160	33	L. A. A. Bigelow 160	34	J. H. Fowler 160	160	35	320	320	36	C. E. Gibson 320	Hugh A. Rees 320	Wm. Rees 320

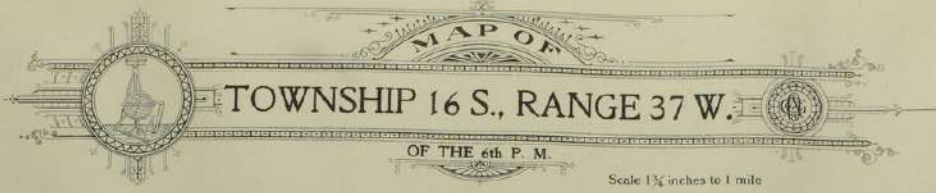

MAP OF
TOWNSHIP 20 S., RANGE 36 W.
 OF THE 6th P. M.

Scale 1 3/4 inches to 1 mile



KEARNY

CO.



MAP OF
TOWNSHIP 16 S., RANGE 37 W.
 OF THE 6th P. M.
 Scale 1 1/4 inches to 1 mile

LOGAN

	32.97 32.99 33.00	33.76 34.02 34.59	35.74 35.75 35.76	35.77 35.78 35.79	36.70 36.71 36.72	36.73 36.74 36.75	36.76 36.77 36.78	36.79 36.80 36.81	36.82 36.83 36.84	36.85 36.86 36.87	36.88 36.89 36.90	36.91 36.92 36.93	36.94 36.95 36.96	36.97 36.98 36.99	37.00 37.01 37.02
6	Ganson 240	D. J. Ganson 480	High H. Barr 120	Robt. Barr 40	10000 McCabe 240	3	J. M. Board 240	Churchill 80	2	Jas. J. Smith 180	T. G. Vinson 240	M. Stevens 480	1		
7	M. W. Honeywell 320	M. Langley 640	L. H. Smith 640	9	J. J. Smith 160	C. A. Smith 160	10	L. M. Porter 160	J. J. Smith 160	J. B. Ganson 320	11	J. J. Smith 320	John Barr 160	12	E. L. Woods 160
18	Annie E. Durbin 160	Marie Sramek 640	L. H. Smith 640	16	I. B. Ganson 320	15	Rosella Ganson 320	14	320	320	320	320	F. A. Johnson 640	13	
19	Ross Adams 320	Marie Sramek 320	M. E. Moreland 160	20	160	21	Rosella Ganson 160	22	160	23	160	160	James Keppie 160 Est.	24	160
30	E. E. Hall 160	G. B. Winegar 160	C. E. Gray 160	29	D. J. Starr 160	28	G. R. Brooks 320	27	W. E. W. H. 160	26	W. H. Kessler 160	160	W. H. Kessler 320	25	F. A. Johnson 480
31	H. K. Hibbard 480	M. Smith 320	Rosa Watts 160	32	John Norland 160 Est.	33	Sam. Smith 320	J. B. Mast 320	34	C. E. Pierce 480	G. S. Harger 160	160	R. J. Stiles 160	35	480
32	E. Hall 160	M. Smith 160	Chas. Chaxel 160	33	Joseph B. Neyer 320	34	480	160	35	J. B. Mast 160	Clerk Weaver 160	160	Claude Brideman 640	36	640
33	M. & S. Smith 160	C. E. Gray 160	33	320	480	34	160	35	Laura Hall 160	Joseph Neyer 160	160	160	640	36	640



MAP OF
TOWNSHIP 17 S., RANGE 37 W.
 OF THE 6th P. M.
 Scale 1 3/4 inches to 1 mile

38 05 3 H. K. Hibbard 80 6	38 10 2 W. F. Green 160	38 15 1 E. E. Wiswell 80 5	38 20 4 E. M. Held 80 E. 4	38 25 2 E. Hall 240 4	38 30 3 Neyer 80 Emma Horchen 160 3	38 35 1 P. H. Horchen 80 3	38 40 1 Claude Brideman 180 2	38 45 2 Mrs. Eliza Carr 160 1	38 50 1 Leir Cox 80 1	38 55 2 John M. Neyer 480 1
38 55 3 J. F. Case 160 7	39 00 2 J. A. & W. C. Dickey 160 8	39 05 1 John A. Dickey 320 9	39 10 4 Mary Hall 160 10	39 15 3 L. Everett 160 11	39 20 2 E. Hall 320 12	39 25 1 E. J. P. Hall 160 13	39 30 4 J. A. Dickey 160 14	39 35 3 J. A. Dickey 160 15	39 40 2 George Kindsvater 320 16	39 45 1 John Kindsvater 80 17
39 50 2 Edna Shepard 160 18	39 55 1 J. A. & W. C. Dickey 320 19	40 00 4 W. C. Dickey 320 20	40 05 3 W. C. Dickey 80 21	40 10 2 E. J. O'Neill 240 22	40 15 1 Geo. Heron 320 23	40 20 4 W. B. Washington 160 24	40 25 3 T. F. M. Kinly 160 25	40 30 2 Martha Whitchurch 160 26	40 35 1 W. D. J. Whitchurch 160 27	40 40 4 J. G. Kindsvater 240 28
40 45 3 Emma Spaulding 160 19	40 50 2 H. F. Dameron 160 20	40 55 1 Wichita County 160 21	41 00 4 C. L. Hyde 160 22	41 05 3 W. W. Bonner 160 23	41 10 2 E. J. Platt 160 24	41 15 1 J. S. Platt 160 25	41 20 4 W. E. Owen & Co. X 160 26	41 25 3 T. F. Ellenhouse 160 27	41 30 2 Martha Whitchurch 160 28	41 35 1 W. D. J. Whitchurch 160 29
41 40 2 E. J. Lawrence 320 30	41 45 1 G. G. Goodwin 320 31	41 50 4 H. P. Wood 160 32	41 55 3 D. L. Keith 160 33	42 00 2 R. F. Rowdybush 320 34	42 05 1 H. Jensen 320 35	42 10 4 Fred C. Christensen 640 36	42 15 3 M. E. Stahley 160 37	42 20 2 A. J. Timber 160 38	42 25 1 F. M. Mathews 160 39	42 30 4 K. M. Behring 80 40
42 35 3 A. L. & G. M. Frederick 120 31	42 40 2 C. E. Richardson 200 32	42 45 1 A. M. Keith 160 33	42 50 4 Earl J. Sharp 160 34	42 55 3 S. N. Brees 640 35	43 00 2 Orin Starr 160 36	43 05 1 T. G. Graham 160 37	43 10 4 A. S. Buzze 160 38	43 15 3 James McCall 160 39	43 20 2 F. A. Davidson 160 40	43 25 1 F. R. Byall 320 41
43 30 2 J. C. Young 40 31	43 35 1 Thos. R. Fowler 160 32	43 40 4 N. N. Hoover 160 33	43 45 3 W. S. Davidson 160 34	43 50 2 S. N. Brees 640 35	43 55 1 James A. Clark 320 36	44 00 4 School 320 37	44 05 3 J. H. Austin 320 38	44 10 2 James McCall 160 39	44 15 1 F. A. Davidson 160 40	44 20 4 Rose M. Whallin 160 41



MAP OF

TOWNSHIP 18 S., RANGE 37 W.

 OF THE 6th P. M.

Scale 1 1/4 inches to 1 mile

40.53 40.51 41.01 2	41.14 41.07 3	40.39 40.32 1	40.48 40.30 2	40.33 40.23 1	40.33 40.23 2	40.23 40.23 1	40.23 40.23 2	40.23 40.23 1	40.23 40.23 2		
6 W. W. Mayford 90 Alexander Calhoun 100	5 John W. Cibolski 90 F. H. Mahler 320	4 Z. J. Wynd Sharp 80 Alexander Calhoun 100	3 B. N. Norvas 480	2 John H. Scott 480	1 480	7 Wm. Gorsuch 180 G. L. Finn 180	8 J. W. Spartz 160 G. L. Finn 180	9 G. P. Jones 320 J. D. Edmunson 320	10 Wichita County 180 J. J. Byer 320	11 A. Cibolski 160 Chas. Lovett 480	12 Jos. A. Cibolski 320 P. P. Clyde 160 Shearmire Alpha 160
18 P. L. Worth 160 E. D. Kimball 154.93	17 James Shearmire 160 G. L. Finn 468.99	16 James Aringdale 397 A. B. 230.93	15 A. J. Van Esery 160 S. F. H. S. Alice 153.97	14 E. A. Spear 474.05 Davis 153.97	13 LEOTI	19 V. B. Finn 160 G. L. Finn 180	20 A. A. Calhoun 160 G. L. Finn 180	21 C. C. Benson 160 S. E. Swan 180	22 C. Beyreis 160 G. L. Finn 180 S. F. Swan 160	23 Lydia Alpha 315 A. L. Jones 160	24 Ed Case 160 J. A. Thomas 157 Lynn Case 160
30 G. L. Finn 480	29 G. L. Finn 560	28 Frank Kruser 320	27 Frank Campbell 240 Brooks & Brooks 180	26 Geo. R. A. VanArsdale 160 T. W. Finley 160	25 Emmett L. Denning 160 A. W. Finley 160	31 James W. Carran 200 Henry Krenzol 320	32 W. H. Patne 160 Geo. J. Welden 240	33 G. P. Welden 160 Geo. Wagner 160	34 E. Korbs 160	35 L. Clayton 180 Davis Bros. 160	36 L. M. Seeris 160 T. G. China Est. 320



MAP OF

TOWNSHIP 19 S., RANGE 37 W.

 OF THE 6th P. M.

Scale 1 1/2 inches to 1 mile

39.00 2 A.M. Alexander 80	39.02 1 M.A. Robison 80	39.07, 39.13 4 M.A. Robison 160	39.11, 39.13 2 G.J. Weider 240	39.70, 39.85 4 Fitch 80	39.83, 40.01 3 R.L. Beall 160	39.77, 39.85 4 G.P. Layton 80	39.77, 39.85 2 Geo. Wagner 80	39.06, 39.17 4 Davis Bros. Realty 120	39.23, 39.40 2 G.P. Layton 80	39.40, 39.51 4 G.P. Layton 80	39.42, 39.61 2 F.P. Lewis 80
6 M.A. Robison 160	5 S.A. Robison 160	5 G.J. Weider 240	4 R.S. Beall 160	4 R.L. Rissor 160	3 Geo. P. Layton 320	2 Geo. P. Layton 160	1 F.S. Morrison 80				
1 J.T. Barnes 160	1 J.A.M.E. Whisler 320	1 Geo. W.E.L.A. Shucker 160	1 Geo. W.E.L.A. Whisler 160	1 A.M.M. Fireland 160	1 Geo. P. Layton 80	1 Frank Wright 160	1 W.H. Willis 80				
7 G.M. Wright 180	8 S.E. Widner 180	9 Isaiah Baker 160	9 R.S. Beall 160	9 John McConnell 160	10 Frederic D. Appl 560	11 R. Hughes 80	12 Chapman 200	12 Donnell 160			
1 O.O. Crouch 160	1 M.J. North 160	1 Alexander Shepard 160	1 H.B. Hertzler 180	1 G.W. Chapman 160	1 Paul Appl 160	1 J.P. Sherman 160	1 C.M. Underhill 160	1 J.R. Thomas 160			
18 O.O. Crouch 160	17 W.H. Rich 160	16 School	15 D.F. Painter 180	15 C.E. Joers 180	14 Isaiah Baker, Jr. 180	14 John Smith 160	13 W.E. Willis 240	13 Celia Ward 80			
1 R.H. Price 240	1 Isaiah Baker, Jr. 160	1 A. Blanchou 160	1 Frederick Appl 160	1 P.J. Bahm 160	1 Paul Appl 320	1 W.H. Rich 160	1 J.A. School Bishop 160	1 W.E. Willis 240			
19 Geo. W. Jones 80	20 R.H. Price 320	21 Frederick Appl 160	22 Paul Appl 320	23 W.H. Morrill 160	23 F.P. Lewis 160	24 W.E. Willis 240					
1 E.T. Skinner 160	29 Alexander Appl 240	28 Geo. Mary Wagner 160	27 J.F. Winters 160	26 J.W. Weaver 160	26 F. Appl 160	25 J.A. Bishop 240					
30 J.F. Elder 240	32 Alexander Appl 240	33 Frank Appl 160	31 J.F. Winters 160	30 J.W. Weaver 160	30 F. Appl 160	30 J.A. Bishop 240					
31 Hill 160	32 A.S. Cleveland 160	33 Frank Appl 160	34 R.P. Edmunson 160	35 M.E. Gorman 160	35 R.J. Matchow 160	36 L.G. Henry 240					



MAP OF
TOWNSHIP 20 S., RANGE 37 W.
OF THE 6th P. M.
 Scale 1 1/2 inches to 1 mile

33 1/2 33 30 33 27 33 24 33 21 33 18 33 15 33 12 33 9 33 6 33 3 33 0 32 59 32 56 32 53 32 50 32 47 32 44 32 41 32 38 32 35 32 32 32 29 32 26 32 23 32 20 32 17 32 14 32 11 32 8 32 5 32 2 32 0 31 59 31 56 31 53 31 50 31 47 31 44 31 41 31 38 31 35 31 32 31 29 31 26 31 23 31 20 31 17 31 14 31 11 31 8 31 5 31 2 31 0 30 59 30 56 30 53 30 50 30 47 30 44 30 41 30 38 30 35 30 32 30 29 30 26 30 23 30 20 30 17 30 14 30 11 30 8 30 5 30 2 30 0 29 59 29 56 29 53 29 50 29 47 29 44 29 41 29 38 29 35 29 32 29 29 29 26 29 23 29 20 29 17 29 14 29 11 29 8 29 5 29 2 29 0 28 59 28 56 28 53 28 50 28 47 28 44 28 41 28 38 28 35 28 32 28 29 28 26 28 23 28 20 28 17 28 14 28 11 28 8 28 5 28 2 28 0 27 59 27 56 27 53 27 50 27 47 27 44 27 41 27 38 27 35 27 32 27 29 27 26 27 23 27 20 27 17 27 14 27 11 27 8 27 5 27 2 27 0 26 59 26 56 26 53 26 50 26 47 26 44 26 41 26 38 26 35 26 32 26 29 26 26 26 23 26 20 26 17 26 14 26 11 26 8 26 5 26 2 26 0 25 59 25 56 25 53 25 50 25 47 25 44 25 41 25 38 25 35 25 32 25 29 25 26 25 23 25 20 25 17 25 14 25 11 25 8 25 5 25 2 25 0 24 59 24 56 24 53 24 50 24 47 24 44 24 41 24 38 24 35 24 32 24 29 24 26 24 23 24 20 24 17 24 14 24 11 24 8 24 5 24 2 24 0 23 59 23 56 23 53 23 50 23 47 23 44 23 41 23 38 23 35 23 32 23 29 23 26 23 23 23 20 23 17 23 14 23 11 23 8 23 5 23 2 23 0 22 59 22 56 22 53 22 50 22 47 22 44 22 41 22 38 22 35 22 32 22 29 22 26 22 23 22 20 22 17 22 14 22 11 22 8 22 5 22 2 22 0 21 59 21 56 21 53 21 50 21 47 21 44 21 41 21 38 21 35 21 32 21 29 21 26 21 23 21 20 21 17 21 14 21 11 21 8 21 5 21 2 21 0 20 59 20 56 20 53 20 50 20 47 20 44 20 41 20 38 20 35 20 32 20 29 20 26 20 23 20 20 20 17 20 14 20 11 20 8 20 5 20 2 20 0 19 59 19 56 19 53 19 50 19 47 19 44 19 41 19 38 19 35 19 32 19 29 19 26 19 23 19 20 19 17 19 14 19 11 19 8 19 5 19 2 19 0 18 59 18 56 18 53 18 50 18 47 18 44 18 41 18 38 18 35 18 32 18 29 18 26 18 23 18 20 18 17 18 14 18 11 18 8 18 5 18 2 18 0 17 59 17 56 17 53 17 50 17 47 17 44 17 41 17 38 17 35 17 32 17 29 17 26 17 23 17 20 17 17 17 14 17 11 17 8 17 5 17 2 17 0 16 59 16 56 16 53 16 50 16 47 16 44 16 41 16 38 16 35 16 32 16 29 16 26 16 23 16 20 16 17 16 14 16 11 16 8 16 5 16 2 16 0 15 59 15 56 15 53 15 50 15 47 15 44 15 41 15 38 15 35 15 32 15 29 15 26 15 23 15 20 15 17 15 14 15 11 15 8 15 5 15 2 15 0 14 59 14 56 14 53 14 50 14 47 14 44 14 41 14 38 14 35 14 32 14 29 14 26 14 23 14 20 14 17 14 14 14 11 14 8 14 5 14 2 14 0 13 59 13 56 13 53 13 50 13 47 13 44 13 41 13 38 13 35 13 32 13 29 13 26 13 23 13 20 13 17 13 14 13 11 13 8 13 5 13 2 13 0 12 59 12 56 12 53 12 50 12 47 12 44 12 41 12 38 12 35 12 32 12 29 12 26 12 23 12 20 12 17 12 14 12 11 12 8 12 5 12 2 12 0 11 59 11 56 11 53 11 50 11 47 11 44 11 41 11 38 11 35 11 32 11 29 11 26 11 23 11 20 11 17 11 14 11 11 11 8 11 5 11 2 11 0 10 59 10 56 10 53 10 50 10 47 10 44 10 41 10 38 10 35 10 32 10 29 10 26 10 23 10 20 10 17 10 14 10 11 10 8 10 5 10 2 10 0 9 59 9 56 9 53 9 50 9 47 9 44 9 41 9 38 9 35 9 32 9 29 9 26 9 23 9 20 9 17 9 14 9 11 9 8 9 5 9 2 9 0 8 59 8 56 8 53 8 50 8 47 8 44 8 41 8 38 8 35 8 32 8 29 8 26 8 23 8 20 8 17 8 14 8 11 8 8 8 5 8 2 8 0 7 59 7 56 7 53 7 50 7 47 7 44 7 41 7 38 7 35 7 32 7 29 7 26 7 23 7 20 7 17 7 14 7 11 7 8 7 5 7 2 7 0 6 59 6 56 6 53 6 50 6 47 6 44 6 41 6 38 6 35 6 32 6 29 6 26 6 23 6 20 6 17 6 14 6 11 6 8 6 5 6 2 6 0 5 59 5 56 5 53 5 50 5 47 5 44 5 41 5 38 5 35 5 32 5 29 5 26 5 23 5 20 5 17 5 14 5 11 5 8 5 5 5 2 5 0 4 59 4 56 4 53 4 50 4 47 4 44 4 41 4 38 4 35 4 32 4 29 4 26 4 23 4 20 4 17 4 14 4 11 4 8 4 5 4 2 4 0 3 59 3 56 3 53 3 50 3 47 3 44 3 41 3 38 3 35 3 32 3 29 3 26 3 23 3 20 3 17 3 14 3 11 3 8 3 5 3 2 3 0 2 59 2 56 2 53 2 50 2 47 2 44 2 41 2 38 2 35 2 32 2 29 2 26 2 23 2 20 2 17 2 14 2 11 2 8 2 5 2 2 2 0 1 59 1 56 1 53 1 50 1 47 1 44 1 41 1 38 1 35 1 32 1 29 1 26 1 23 1 20 1 17 1 14 1 11 1 8 1 5 1 2 1 0 0 59 0 56 0 53 0 50 0 47 0 44 0 41 0 38 0 35 0 32 0 29 0 26 0 23 0 20 0 17 0 14 0 11 0 8 0 5 0 2 0 0	<p>6</p> <p>Turner 160 Edgett 90 L Gokan 160</p>	<p>5</p> <p>Appl 90 Lamont Gokan 400</p>	<p>4</p> <p>Baker Jr 90 M. B. Lawman 160</p>	<p>3</p> <p>Appl 90 A. A. Mattie E. Henry 160</p>	<p>2</p> <p>R. J. Malchow 160 Skeeters 90 A. B. VanSickle 90 J. F. Shields 160</p>	<p>1</p> <p>Malchow 160 Isaiah Baker Jr 160 Maggie. Taggart 240</p>
<p>7</p> <p>Lamont Gokan 160</p>	<p>8</p> <p>A. W. Hill 160 Gottschalk Inv. Co. 160</p>	<p>9</p> <p>J. A. Foyer 160</p>	<p>10</p> <p>Lamoni Gokan 320 F. M. Williams 320</p>	<p>11</p> <p>320 160</p>	<p>12</p> <p>160 O. Wilson school 320</p>	
<p>18</p> <p>Hill Inv Co 160 Isaac O'Brien 160</p>	<p>17</p> <p>W. N. Mace 240 W. H. Rich 160</p>	<p>16</p> <p>W. N. Mace 640</p>	<p>15</p> <p>W. J. Lott 160 Remington 160</p>	<p>14</p> <p>160 J. A. Bishop 480</p>	<p>13</p> <p>160 L. G. Henry 160</p>	
<p>19</p> <p>Wm Klager 320 Fred Pearl 160</p>	<p>20</p> <p>B. E. Rivers 160 M. H. Cross 160 School</p>	<p>21</p> <p>W. J. Lott 160 Wm Bloodorn 160</p>	<p>22</p> <p>J. N. Nordby 160 Ely 160 Ed. Bayse 320</p>	<p>23</p> <p>160 J. A. Bishop 480</p>	<p>24</p> <p>Isaiah Baker 160 Fred Bayless 160 Cramm Price 160</p>	
<p>30</p> <p>Peter B. Unruh 270 A. P. Semple 160</p>	<p>29</p> <p>J. Merz Helvie 160 C. H. Paxton 160 D. J. Shentora 160</p>	<p>28</p> <p>H. K. Bichu 320 P. H. Crohan 160</p>	<p>27</p> <p>Chas. L. Hyde 160 John Schull 160 Isaiah Baker 160 Maggie Hull 160 W. D. Bear 160</p>	<p>26</p> <p>J. R. Burk 160 Vesta Rinchart 160 R. D. Armstrong 320</p>	<p>25</p> <p>J. A. Mansfield 160 W. W. Brown 160 Robt. Moore 160</p>	
<p>31</p> <p>W. H. Bell 160 Geo F. Mount 160</p>	<p>32</p> <p>P. D. Karshner 160 Ira Downis 160 Isaiah Baker Jr 160 Frank Vaske 160</p>	<p>33</p> <p>Wm. Tanner 160 G. A. Nicholson 160 Eliz. Kagarice 160</p>	<p>34</p> <p>W. A. Connelly 160 S. W. Woolley 160 A. B. Haines 160 M. Robinson 160</p>	<p>35</p> <p>Frank Montgomery 160 E. G. Breitbreult 160 F. G. Jones 160 R. J. Breitbreult 160</p>	<p>36</p> <p>J. F. Breece 160 Aaron Babel 160</p>	

MAP OF
TOWNSHIP 16 S., RANGE 38 W.
OF THE 6th P. M.
 Scale 1 1/4 inches to 1 mile

WALLACE CO.												
CO.												
6 W.P. Hopkins 120 160 A.L. Brown 80	5 P.E. Crabtree 240 Rebecca Mc Kee 240	4 Jessie Johnson 240 Sanford Roundtree 80 Jas. B. Robison 160	3 R. Hill 160 J.R. Hill 160	2 Brown 160 H.C. Winco 240	1 Atkinson 80 M.W. Honeywell 400							1 Atkinson 80 M.W. Honeywell 400
7 T.F. Rozcar 480	8 Nettie M. Nason 180 E.R. Beckwith 160	9 W.M. Roundtree 320 Tessa M. Roundtree 160	10 Ralph Johnson 160 J.M. Alley 160 O.E. Smith 160	11 G.M. Deal 640	12 D.R. Ganson 160 M.W. Honeywell 160							12 D.R. Ganson 160 M.W. Honeywell 160
18 Nettie M. Nason 320 Lynas 160	17 E.S.A. Beckwith 160 A.T. Beckwith 160	16 I.S. Flanagan 160 Ralph Johnson 160	15 H.C. Wear 640 school	14 Ethel Norvas 160 W.A. Anderson 80	13 G.H. Burruss 640							13 G.H. Burruss 640
19 G.W. Minor 160 G.W. Jones 320	20 Edna Sheppard 640 A.E. Cory	21 C.A. Gardner 640	22 Ralph Johnson 320 O.E. Smith 320	23 Geo. S. Burruss 640	24 Roger D. Pemberton 320 Ida Pemberton 320 et al							24 Roger D. Pemberton 320 Ida Pemberton 320 et al
30 H. Miller 240 L.M. Blohm 80	29 Jas. R. Creel Est. 400 L.W. Rogers 240	28 W.H. Ferguson 160 Dr. O.E. Smith 320	27 640 Dr. O.E. Smith 320	26 H.M. Reece 160 Bessie Dickson 160	25 O.E. Smith 320 M.A. Carey 160 John Nachmeister 160							25 O.E. Smith 320 M.A. Carey 160 John Nachmeister 160
31 Wm. Tyson (Coal) 320 Vincent Kleyman 160	32 B.A. Queen 640	33 160 Dr. O.E. Smith 320	34 J.S. Oldham 640	35 Ethel Norvas 160 Roy Peterson 160	36 A.H. Barber 160 H.K. Hibbard 320							36 A.H. Barber 160 H.K. Hibbard 320

Greeley

MAP OF
TOWNSHIP 17 S., RANGE 38 W.
OF THE 6th P. M.
Scale 1 1/4 inches to 1 mile

CO.	6	240	80	Steinbacher	R.R.	R.L.	G.L.	Ref	2	1	10.25	10.15	10.27	10.25
	W.P. Roads to	6	240	80	J. Forton	Christy	Dills	Finn	3	400	Roy Peterson			
	Joseph Luckberg	80		J. A. Keimer	Henry Kleimann	W. J. Bethard	J. S. Oldham					240	240	
	80		180	160	320									
7	160		Henry Kleimann											
Phillips Millard	80	160		160										
H. H. Phillips	240		640		9	400								
8														
Phillips	240													
7														
Phillips	240													
8														
Phillips	240													
7														
Phillips	240													
8														
Phillips	240													
7														
Phillips	240													
8														
Phillips	240													
7														
Phillips	240													
8														
Phillips	240													
7														
Phillips	240													
8														
Phillips	240													
7														
Phillips	240													
8														
Phillips	240													
7														
Phillips	240													
8														
Phillips	240													
7														
Phillips	240													
8														
Phillips	240													
7														
Phillips	240													
8														
Phillips	240													
7														
Phillips	240													
8														
Phillips	240													
7														
Phillips	240													
8														
Phillips	240													
7														
Phillips	240													
8														
Phillips	240													
7														
Phillips	240													
8														
Phillips	240													
7														
Phillips	240													
8														
Phillips	240													
7														
Phillips	240													
8														
Phillips	240													
7														
Phillips	240													
8														
Phillips	240													
7														
Phillips	240													
8														
Phillips	240													
7														
Phillips	240													
8														
Phillips	240													
7														
Phillips	240													
8														
Phillips	240													
7														
Phillips	240													
8														
Phillips	240													
7														
Phillips	240													
8														
Phillips	240													
7														
Phillips	240													
8														
Phillips	240													
7														
Phillips	240													
8														
Phillips	240													
7														
Phillips	240													
8														
Phillips	240													
7														
Phillips	240													
8														
Phillips	240													
7														
Phillips	240													
8														
Phillips	240													
7														
Phillips	240													
8														
Phillips	240													
7														
Phillips	240													
8														
Phillips	240													
7														
Phillips	240													
8														
Phillips	240													
7														
Phillips	240													
8														
Phillips	240													
7														
Phillips	240													
8														
Phillips	240													
7														
Phillips	240													
8														
Phillips	240													
7														
Phillips	240													
8					</									

MAP OF
TOWNSHIP 19 S., RANGE 38 W.
OF THE 6th P. M.
 Scale 1 1/2 inches to 1 mile

33	34	35	36	37	38	39	40	41	42	43	44	45	46	47	48	49	50		
4	3	2	1	4	3	2	1	4	3	2	1	4	3	2	1	4	3		
J. B. McClinton 160		5		Cibolski Knapp 80		3		H.S. Livingston 160		2		Malchow 80		Henry 160		Krenznel 80			
6		D.F. Carter 160		E. M. Greenawalt 320		A-BAR RANCH A.D. Knapp 160		160		Geo. W. Hill 320		J.G. Krenznel 160		M. Harkins 160		John Krenznel 160			
7		G.S. Morey 160		W.C. Hague 160		A-BAR RANCH A.D. Knapp 160		Frank Campbell 160		J.N. Galloway 160		School 160		Carl F. Elder 160		A.M. Long 320		J.J. Krenznel 320	
8		W.H. Burch 160		L. Everett 160		W.R. Knapp 160		T.D. Burch 160		10		C.A. Wright 320		Geo. W. Hill 160		11		12	
18		Sherman Fogsett 160		T.D. Burch 160		T.R. Varah 640		Mrs. R.B. Stratton 160		Nora Boucher 160		E.E. Hall 160		H.L. Bell 160		Fred Borgstradler 320		G.W. Beck 160	
19		W.E. Burch 160		C.E. Gibson 160		F.H. Hoerman 160		E.H. Stannard 160		J.G. Muslaur 160		14		J.J. Forney 320		13		C.T. Kisor 160	
20		R.S. Beall 160		D.F. Carter 160		John Patterson 160		C.E. Gibson 160		W.A. Orr 320		22		Robert Orr 640		Geo. A. Linder 320		H.C. Wear 160	
21		W.H. Rich 160		J.E. Tressler 160		W.H. Burch 160		21		Owen 320		23		A.J. Jas. Ball 160		24		J.H. Alsop 160	
30		L.H. Burch 160		B.F. Panky 160		J.W. Meek 160		C.V. Dudgeon 160		Isaiah Baker 160		Fanny Orr 160		W.H. Rich 160		E.R. & A.P. Tullis 160		J.C. Anderson 160	
29		C.D. Johns 160		J.C. Fetra 160		Mrs. D.B. Miles 160		Ida M. Lisberger 160		Isaiah Baker 160		Mechanics Bk. 160		Mrs. W.K. Russ 160		R.S. Beall 160		Eyers Bldg. & F.I. Exp. 160	
31		A.H. Lonberger 160		J.B. Watkins 160		L.D. Hershberger 160		A.E. Skinner 160		A.E. Skinner 160		Powell Bros. 160		W.H. Rich 160		Eyers Bldg. & Farm Co-op 320		J.F. Elder 160	
32		J.N. Stolemeyer 160		E.G. Burch 320		M.S. Amos 160		W.S. Amos 160		Sarah A. Johns 160		T.D. Cobbey 160		35		36		M.E. Turner 160	

Greeley

MAP OF
TOWNSHIP 20 S., RANGE 38 W.
 OF THE 6th P. M.

Scale 1 3/4 inches to 1 mile

39 24, 39 25 4	39 21, 39 22 4	39 18, 39 19 4	39 15, 39 16 4	39 12, 39 13 4	39 9, 39 10 4	39 6, 39 7 4	39 3, 39 4 4	39 0, 39 1 4	38 27, 38 28 4	38 24, 38 25 4	38 21, 38 22 4	38 18, 38 19 4	38 15, 38 16 4	38 12, 38 13 4	38 9, 38 10 4	38 6, 38 7 4	38 3, 38 4 4	38 0, 38 1 4
E. G. Burch	Wm. DeWitt	C. H. Bartholomew	M. T. Hendricks	Wm. Rich	M. H. Boucher	Nora Johns	S. A. Hall	S. A. Johns	80	80	80	80	80	80	80	80	80	80
5	6	5	4	3	2	1	1	1	1	1	1	1	1	1	1	1	1	1
R. S. Beall	Frank Miller	Wm. Foley	160	Pulver & Pulver	O. A. Harper	C. A. Redden	E. M. Scott	80	160	160	160	160	160	160	160	160	160	400
6	7	6	5	4	3	2	1	1	1	1	1	1	1	1	1	1	1	1
J. M. Skull	Wheat Land	Belt & Bell	M. F. Skinner	A. E. H. L.	C. E. Brown	C. E. Gibson	80	160	160	160	160	160	160	160	160	160	160	160
1	2	1	1	1	1	1	1	1	1	1	1	1	1	1	1	1	1	1
Isaiah Baker	160	160	160	160	160	160	160	160	160	160	160	160	160	160	160	160	160	160
3	4	3	2	1	1	1	1	1	1	1	1	1	1	1	1	1	1	1
G. B. Sapp	T. D. Cobbey	Hill Ind. @	C. D. Lane	H. W. Hass	W. F. Rockwood	N. T. Young	Kate Lane	160	160	160	160	160	160	160	160	160	160	160
1	2	1	1	1	1	1	1	1	1	1	1	1	1	1	1	1	1	1
18	17	16	15	14	13	12	11	10	9	8	7	6	5	4	3	2	1	1
Frank Campbell	160	160	160	160	160	160	160	160	160	160	160	160	160	160	160	160	160	160
3	4	3	2	1	1	1	1	1	1	1	1	1	1	1	1	1	1	1
L. D. Tash	C. E. Gibson	John Turner	D. C. Hamilton	S. Kinne	W. H. Hemington	Anna M. L. & E. C. Thompson	160	160	160	160	160	160	160	160	160	160	160	160
1	2	1	1	1	1	1	1	1	1	1	1	1	1	1	1	1	1	1
19	20	21	22	23	24	25	26	27	28	29	30	31	32	33	34	35	36	37
L. A. L. Kennard	M. E. Opelt	W. H. Rich	160	160	160	160	160	160	160	160	160	160	160	160	160	160	160	160
3	4	3	2	1	1	1	1	1	1	1	1	1	1	1	1	1	1	1
R. S. Beall	Isaiah Baker	J. H. Croner	160	160	160	160	160	160	160	160	160	160	160	160	160	160	160	160
1	2	1	1	1	1	1	1	1	1	1	1	1	1	1	1	1	1	1
30	29	28	27	26	25	24	23	22	21	20	19	18	17	16	15	14	13	12
L. A. Empoy	W. H. Empoy	W. H. Reaington	160	160	160	160	160	160	160	160	160	160	160	160	160	160	160	160
3	4	3	2	1	1	1	1	1	1	1	1	1	1	1	1	1	1	1
W. H. Rich	W. H. Alexander	E. R. McCormick	160	160	160	160	160	160	160	160	160	160	160	160	160	160	160	160
1	2	1	1	1	1	1	1	1	1	1	1	1	1	1	1	1	1	1
31	32	33	34	35	36	37	38	39	40	41	42	43	44	45	46	47	48	49
R. S. Beall	E. R. McCormick	160	160	160	160	160	160	160	160	160	160	160	160	160	160	160	160	160
3	4	3	2	1	1	1	1	1	1	1	1	1	1	1	1	1	1	1

Greeley

KEARNY

CO.