
YESTERDAYS

in

Callaway County, Missouri



Photo

Printed in 1966
and 1989
under auspices
of
Kingdom of Callaway
Historical Society

16E
8-30-95
Dint
3-02

MID-CONTINENT PUBLIC LIBRARY



3 0000 11931487 4

MID CONTINENT PUBLIC LIBRARY

Genealogy & Local History Branch

317 West Highway 24

Independence, MO 64050 **GE**

Pictures
of
YESTERDAYS
in
CALLAWAY COUNTY, Mo.



Fulton, Mo. Looking North



Store and blacksmith shop at Cote Sans Dessein (Hill Without Design), first settlement in Callaway County, later destroyed by flood. Front doors of this building now in Calwood store.



Robert M. Craighead home, built 1819-21 of bricks burnt on grounds by slaves. First Methodist Sunday school and church in the county were organized here. Three and one-half miles southeast of Fulton.



Taylor Arnold residence, first frame dwelling in the county, built 1822. North of Williamsburg.



George King residence. One mile north of New Bloomfield on Highway 54.



Wilson Hunt house, said to be among the first brick houses built in the county. Two and one-half miles southwest of Millersburg.



John Board house, built 1830-35. On gravel road between Bachelor and Shamrock.



St. Aubert's Hotel, St. Aubert's (town renamed Mokane July 6, 1896) When picture was taken (about 1905), it was the James F. Bradley home. Building torn down 1934.



Log cabin known as the Sieckman place, built many years before Civil War. Owned and occupied 1917-51 by Emanuel Klick; unoccupied since then. Only two-story log cabin still standing in Callaway County. Northeast of Bellamy Springs.



Bennett residence northwest of Hatton. Birthplace of Mrs. Champ Clark.



St. Mark's Episcopal School for Boys, overlooking Missouri River at Portland, 1890-1910.



Bella Vista, residence and office of Dr. George F. Rootes at Tebbetts. Picture taken about 1900.



Dr. William M. Alkire's office and residence near Portland, 1860. Picture taken 1963.



Former Yucatan store and post office.



Dixie store and former post office.



Steedman store and former post office.



Former Reform store and post office.



Readsville store and former post office. Pictured is Clyde Davis, postmaster 1919-54.



Former Bachelor store and post office, built about 1901.



Former Shamrock store and post office, 1851-1954.
Store closed 1966.



Former Hatton store and post office.



Stephens store and former bank and post office, erected 1913. Bank closed 1929; post office closed 1957.



Former Tebbetts store and post office.



Old Auxvasse Presbyterian Church, oldest Presbyterian church in county. Organized 1828; this building erected 1871. Four miles northeast of Calwood.



First Presbyterian Church, Fulton. Organized 1832; present building erected 1885.



Richland Baptist Church. Organized 1840; this building erected 1872. Seven miles north of Fulton.



New Richland Baptist Church (Negro). Present building erected 1883. Eight miles northwest of Fulton.



Court Street Methodist Church, organized 1821 in Robert M. Craighead home. This building (1859-1901) stood on the site of the present church.



Prairie Chapel Methodist Church. Organized 1854; present building erected 1889. Nine miles northwest of Fulton.



Paris Fork Methodist Church. Organized about 1850; present building erected 1878. Said to be the oldest Negro church in county. Twelve miles west of Fulton.



First Baptist Church, Fulton. Organized 1854 in Mrs. Sally A. McCredie's home, now 832 Court St. Until 1883 congregation met in a stone building at Fifth and Ravine Streets, lower section of which was used for a girls' academy.

PUBLISHED BY C. A. PATTON, FULTON, MO

Baptist Church, Fulton, Mo.



First Baptist Church, Fulton. The congregation's second building (1883-1909), it stood on the site of the present church.



Ebenezer Baptist Church, organized 1878. This picture taken 1911. Five miles northeast of Fulton.



First Christian Church, Fulton, organized 1833. This building (1883-1911) occupied site of present church.



German Evangelical Lutheran Church (now United Church of Christ), Fulton. Organized 1890; present building erected 1900.



Trinity Episcopal Church, 1009 West Avenue, Fulton. Organized and built 1908. "Deorganized and dormant 1928." Torn down 1935.



St. Peter's Catholic Church (1875-1900), 830 Nichols Street, Fulton. Moved to new building on Highway Z, 1956.



Calvary Baptist Church (Negro), Fulton. Organized 1866; present building erected 1917.



Second Christian Church (Negro), Fulton. Organized 1876; present building erected 1912.



Mrs. Viola Paschall, who taught 44 years in Fulton public schools, retiring in 1966.



St. James Methodist Church, (Negro), Fulton. Organized 1866; present building erected 1910.



Miss Ruth Berry, who taught 52 years in
Fulton public schools, retiring in 1964.



Old East School 1886-1937.



West School, 1910-1961




Hockaday house, overlooking Fulton, built about 1863. Jefferson Davis stayed here during his visit in 1875.



Redpath Chautauqua tent on west side
of East School, 1908.



Pratt's Theatre, 1904-37. Sixth and Nichols Streets.



Westminster Hall, Westminster College, 1854-1909.
Destroyed by fire.



Westminster Columns.



Synodical Female College (preceded by Fulton Female Academy, 1850-70), 1870-1928.



William Woods College. Founded 1870 at Camden Point, Mo.; moved to Fulton 1890. Jones Hall, oldest building on campus, built 1890-91 and partly destroyed by fire 1956.



Ante-bellum Fulton residence at 815 Court Street. Rear portion built of logs 1840; brick front added 1860.




Dr. George M. Willing home, built 1849-50.
Now 211 Jefferson Street, Fulton.



Elkanah Smith residence, built 1840 in northeast
Fulton. Now Country Club.




Residence of General M. Fred Bell, prominent
architect, builder, and organizer of first tele-
phone exchange in Fulton. 308 E. 5th St., Fulton.



Yantis elevator, Tenth and Walnut Streets,
Fulton, 1903.



Overall factory at 206 East Fifth Street,
Fulton. Closed 1913.



School House.


Gymnasium.

Girls' Dormitories.

Centre

MISSOURI SCHOOL FOR

D




Boys' Dormitories. Power House.

Shops.

DEAF AND DUMB IN 1893.



Missouri State Hospital No. 1.
This building, 1851-1956.



Jefferson Davis at Callaway County Fair. Fairgrounds at Priest Field, Fulton, 1875. Artist's sketch.



LaCrosse Lumber Company, 106 East Fifth Street,
Fulton. 1903.

Court House, Fulton, Mo.



Callaway County Courthouse, Fulton, 1856-1939.



Chicago and Alton Station, Tenth and Walnut,
Fulton. 1903.



Last stock sales in Fulton, 1937.



H. T. Dorries building at Fourth and Court Streets.
First store in Fulton.



Alke's Meat Market, at what is now 10 East Fourth Street, Fulton. About 1906.



Fulton Public Library. Organized 1908; present building erected 1912.




Fulton Street Fair of 1900. Pictured are Miss Anna Brown (Mrs. E.C. Henderson), left, and Miss Isobel Harris (Mrs. Wm. Harrison).




- | | | | | | | | | |
|------------------------------------|--------------------------------|--|------------------------------------|----------------------------|---------------------------------|---|--|--------------------------------------|
| 1 | 2 | 3 | 4 | 5 | 6 | 7 | 8 | 9 |
| No. 1 - Fred Cohn - Clothing Store | No. 2 - Louis Ruhl - Dry Goods | No. 3 - Willing and Dorsey - General Store | No. 4 - Edwin Curd Dry Goods Store | No. 5 - Berghauer Hdw. Co. | No. 6 - W. B. Tucker Drug Store | No. 7 - Giles Bell Barber Shop
Giles standing in front | No. 8 - Ezra Henderson - Saddles and Harness | No. 9 - John Bartley Dry Goods Store |

On west side of courthouse. The whole block destroyed by fire April 14, 1876, except John Bartley Building.


Fulton business stores west of courthouse before 1876.




Herckenrath and Hunter Clothing Store, 500 block on Main Street (now Court Street), Fulton. Pictured are Campbell Guthrie and John Humphreys. About 1900.




Fulton City Hall. 1903.



Duley's Mill, 1830-about 1910. On Cedar Creek 15 miles southwest of Fulton.



First firebrick yard in Fulton, owned by Ambrose Ismay. Highway 54 North at Smith's Branch, 1894-1913.



Firebrick plant on North Westminster Avenue, Fulton. 1903.




Palace Hotel, Fulton. Opened 1825; present building erected 1870.



Fulton Post Office, Fifth and Market Streets. About 1903.



Lehman Hotel, now 200 West Fourth Street, Fulton. This building was used by William Woods College as a dormitory in the fall of 1890, and by the public school system as West School in the fall of 1909.



The Callaway Bank, Fulton, organized 1857.
Picture taken 1903.



Pioneer Cemetery on West Fourth Street, Fulton.
Oldest inscription found on a marker is " - - -
Ewing 1797-1815".

The Callaway County Hospital 1921.



First Row - Board of Managers. E. L. Sheley, Dr. O. Wood, W. Ed. Janson, J. L. Mearns, Halcyon Durbin.
 Second Row - Nurses - Martha Sanders, Edith Riggs, Crystal Ford, Dorothy Williams, Supt. Marjorie Maloy, Miss Quigley.
 Third Row. Dr. A. R. Bridges, R. A. Hall, A. W. Krauson, M. Christian, W. H. Williamson, J. B. McRobbin, R. I. Owen, J. M. Yates.
 Fourth Row. Miss Murray, Jeannetteau, J. B. Hume, G. B. McCall, Hal Hill, R. M. Crows.



Dr. Martin Yates, who practiced medicine in Fulton for 53 years. He retired in 1932, died 1935.



Dr. W. O. Payne, who practiced medicine at Hams Prairie for 54 years, from 1907 until his death, 1961.



Dr. R. N. Crews, the country doctor at Williamsburg, 1898. Today, September 1966, at the age of 95, he is still practicing in Fulton.



Dr. Crews in his car, one of the first four automobiles in Fulton, 1911. On his 95th birthday, he flew from St. Louis to New York City to visit his daughters.




W^m Spanhurst. W^m Doerries. A Neukomm. D. Smith. E. Carter. H. Garner. E. McCarroll. C. Sector
H. Van Reen. C. Hoegeman. J. Randolph. J. R. Tucker. A. Bush. W^m McGregor.

Fulton Band June 1894



Two Drivers - Gus Kester, James Lockridge; Two top right men - Baby Yancey, Martin Frank; Front Row - Art Lynes, Henry Lorenz, John Judt, Louis Schmidt, Person Unknown; Back Row - Herman Doerries, Henry Van Reen

Fulton fire wagon, about 1913.



W. B. Whitlow, -Coach, Hubert Cline, Harold Brown, Morton Cunningham, William Dawson, Ray Herring, Tom Gilpin, Melvin Moore, Lee Muzzy, Hunter Gooldy, Marvin Moore, Ben Herndon, Bert Garrett, Callie Graves, George Sweazy, Harmond Darling, Clyde Herring, Frank McClanahan, Wilson Smart, Clay Van Reen, Creed C. Black, -Captain.

Fulton High School football team about 1921.



The Kingdom's "Queen", largest mule raised in Missouri. Weighing 2,600 pounds and standing 18 hands (6 feet), she took first prize at 1904 World's Fair in St. Louis.



Callaway mules fed by J. Lon Dunn in the 1940s at Hereford.



Daniel M. Tucker (1819-1910). Gave 2 1/2 acres of land to Synodical Female College when it was founded and 6 acres to William Woods College. Was in general mercantile business from 1848 throughout his lifetime.



Daniel Nolley, Fulton postmaster, 1875-1883.



Mrs. Richard A. Hebert of Fulton.
Missouri Mother of the Year, 1962.



Mrs. O. M. Weigle of Fulton.
Missouri Mother of the Year, 1965.



Mrs. Alice Moulthrop, Auxvasse, born November 15, 1858. Oldest known living resident of Callaway County, 108 years of age November 15, 1966.



Mr. and Mrs. Frank B. Winscott, Fulton. Married November 9, 1898, they are the living couple with the longest known marriage record in Callaway County.



President Harry S Truman, former Prime Minister Winston Churchill, and Dr. Franc McCluer, president of Westminster College, at the college, where Churchill delivered his "Iron Curtain" speech March 5, 1946.



The Church of St. Mary the Virgin Aldermanbury in London, after it was bombed in 1941.



Laying of foundation stone of the Churchill Memorial at Westminster College, October 6, 1966. The Right Reverend and Right Honorable Dr. Robert Stopford, Lord Bishop of London, presided.

1858

W.M.



Winston Churchill Memorial. St. Mary was originally constructed in the twelfth century and rebuilt by Christopher Wren following the great fire of London in 1666.



Scenes on memory corner

These photos, believed to have been taken in the 1890's, show the intersection of Market and Fifth streets; one showing the Palace Hotel in a northeasterly view, and the other west Fifth St. between Market and Court St. and beyond. In front of the hotel, pulled by a team of white horses, is a hack, which was operated by Jameson Brothers. Behind it is one of the Jameson transfer wagons. In the foreground is a group of saddle horses hitched adjacent to the Callaway County courthouse.

The other street scene, and at right in picture, shows a group of buildings on the north side of Fifth St. where now is located Saults Drug Store, the Callaway Bank and the former Gamble's store. The former Gamble's building, is shown as the "New York Store" in the picture, and has been torn down. At this location will be the Callaway Bank's new addition. Horses are lined up in this picture in front of the courthouse. (Photos courtesy Kingdom of Callaway Historical Society)



Fulton, Missouri, from Fourth Street looking north up Court Street.