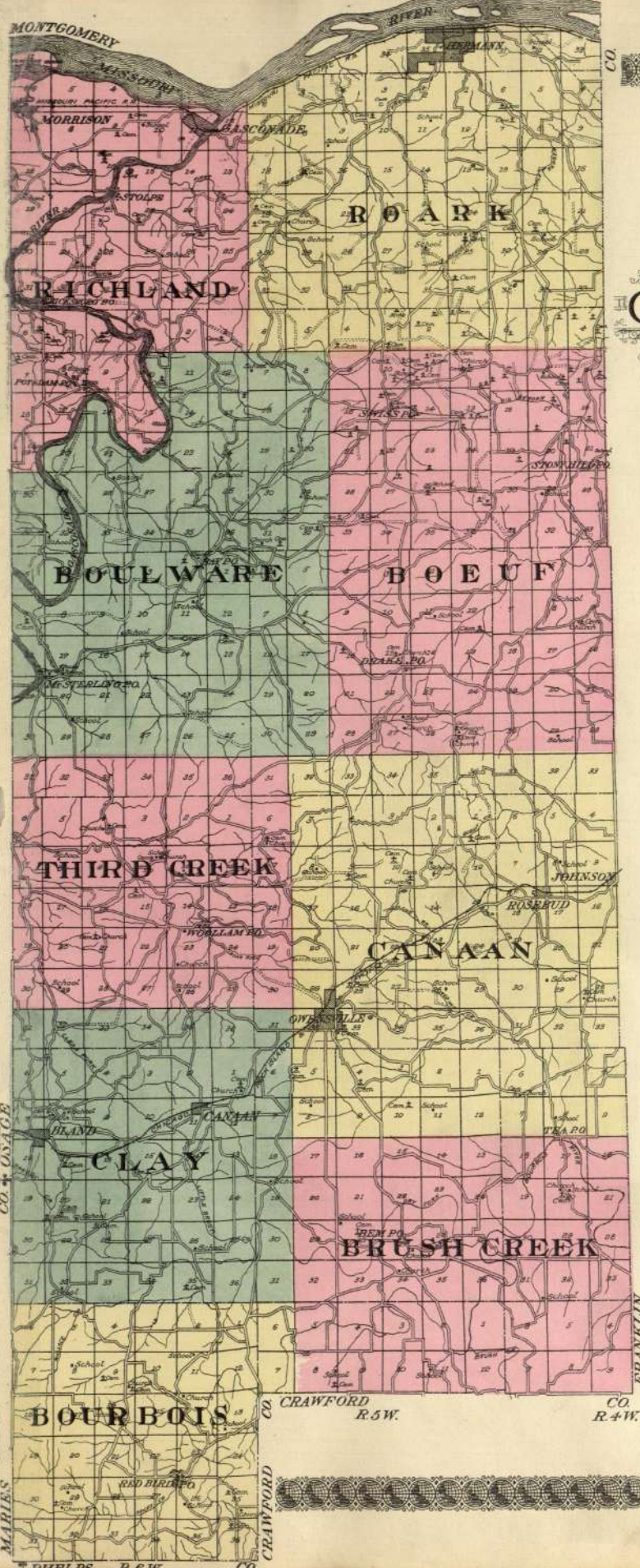


T. 46N  
T. 45N  
T. 44N  
T. 43N  
T. 42N  
T. 41N  
T. 40N



OUTLINE MAP OF  
**GASCONADE COUNTY**  
MISSOURI

Scale  $\frac{1}{20}$  of 1 inch to 1 mile

Copyright 1913 by Geo. A. Ogle & Co.



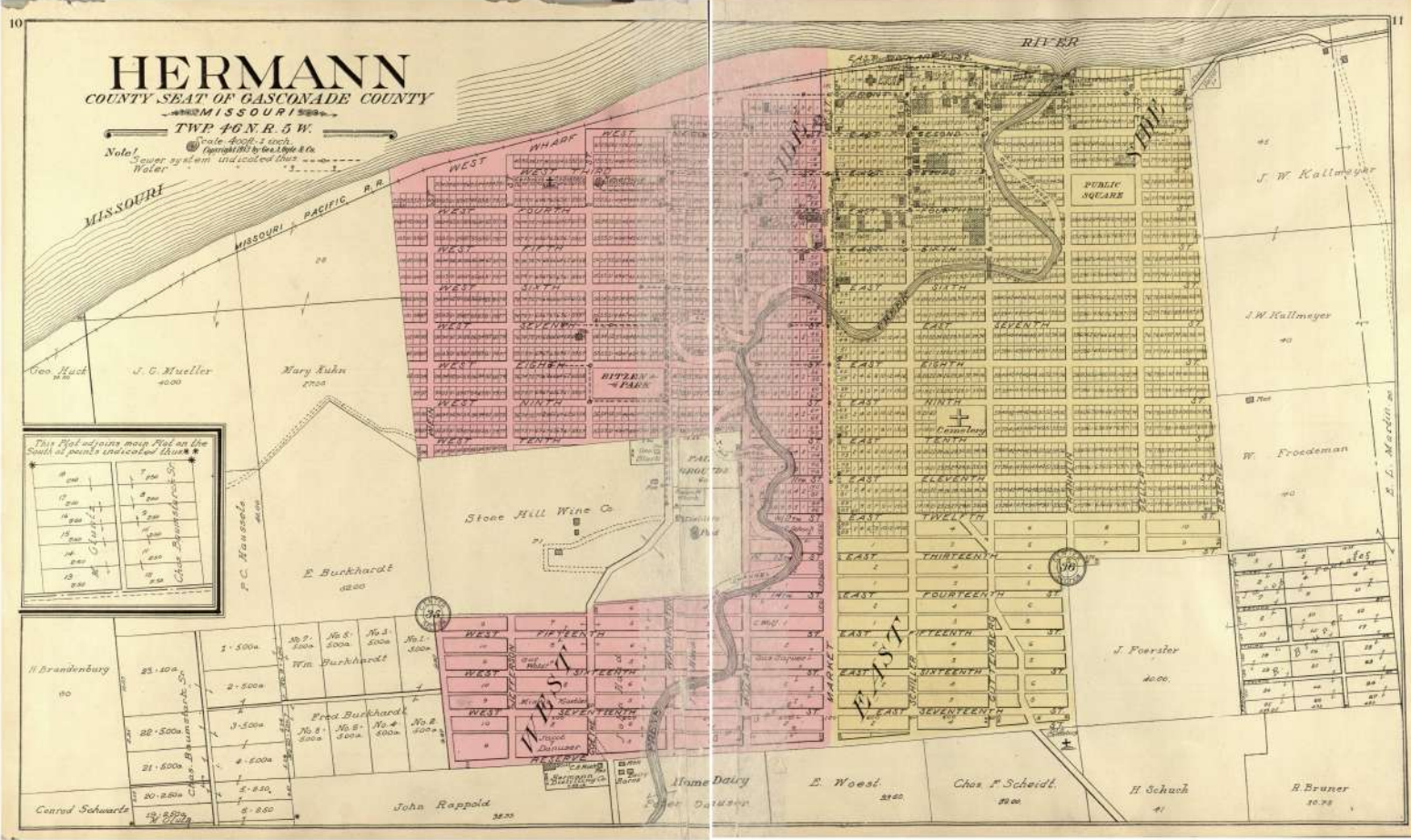
MARIES  
CRAWFORD  
DUIRES R. 6W

CRAWFORD R. 5W  
CRAWFORD R. 4W

FRANKLIN







# HERMANN

COUNTY SEAT OF GASCONADE COUNTY  
MISSOURI

TWP 46 N. R. 5 W.

Note: Scale 4000' = 1" inch  
Copyright 1911 by Geo. L. Apple & Co.  
"Super system" uncolored lines

This Plat adjoins map Plat on the South of points indicated there

18	17	16	15	14	13
18	17	16	15	14	13
18	17	16	15	14	13
18	17	16	15	14	13
18	17	16	15	14	13
18	17	16	15	14	13

W Brandenburg 10

Conrad Schwartz

23-20

20-250

1-500

3-500

2-500

4-500

3-500

5-500

4-500

6-500

5-500

7-500

6-500

8-500

7-500

9-500

8-500

10-500

9-500

11-500

10-500

12-500

11-500

13-500

12-500

14-500

13-500

15-500

14-500

16-500

15-500

17-500

16-500

18-500

17-500

19-500

Geo Huck

J. G. Mueller

Mary Auhn

P. C. Hausfeld

E. Burkhardt

Wm. Burkhardt

Fred. Dist.

Chard

John Rappold

Home Dairy

E. West

Chas. F. Scheidt

H. Schuck

H. Bruner

Stone Hill Wine Co.

WEST FIFTEEN

WEST SIXTEEN

WEST SEVENTEEN

WEST EIGHTEEN

WEST NINETEEN

WEST TWENTY

WEST TWENTY ONE

WEST TWENTY TWO

WEST TWENTY THREE

WEST TWENTY FOUR

WEST TWENTY FIVE

WEST TWENTY SIX

WEST TWENTY SEVEN

WEST TWENTY EIGHT

WEST TWENTY NINE

WEST THIRTY

WEST THIRTY ONE

WEST THIRTY TWO

WEST THIRTY THREE

WEST THIRTY FOUR

WEST THIRTY FIVE

WEST WHARF

WEST FIRST

WEST SECOND

WEST THIRD

WEST FOURTH

WEST FIFTH

WEST SIXTH

WEST SEVENTH

WEST EIGHTH

WEST NINTH

WEST TENTH

WEST ELEVENTH

WEST TWELFTH

WEST THIRTEENTH

WEST FOURTEENTH

WEST FIFTEENTH

WEST SIXTEENTH

WEST SEVENTEENTH

WEST EIGHTEENTH

WEST NINETEENTH

WEST TWENTIETH

WEST TWENTY FIRST

WEST TWENTY SECOND

WEST TWENTY THIRD

WEST TWENTY FOURTH

WEST TWENTY FIFTH

WEST TWENTY SIXTH

WEST TWENTY SEVENTH

WEST TWENTY EIGHTH

WEST TWENTY NINTH

WEST THIRTIETH

WEST THIRTY FIRST

WEST THIRTY SECOND

WEST THIRTY THIRD

WEST THIRTY FOURTH

WEST THIRTY FIFTH

WEST THIRTY SIXTH

WEST THIRTY SEVENTH

WEST THIRTY EIGHTH

WEST THIRTY NINTH

WEST THIRTY TENTH

WEST THIRTY ELEVENTH

WEST THIRTY TWELFTH

WEST THIRTY THIRTEENTH

WEST THIRTY FOURTH

WEST THIRTY FIFTH

WEST THIRTY SIXTH

WEST THIRTY SEVENTH

WEST WHARF

WEST FIRST

WEST SECOND

WEST THIRD

WEST FOURTH

WEST FIFTH

WEST SIXTH

WEST SEVENTH

WEST EIGHTH

WEST NINTH

WEST TENTH

WEST ELEVENTH

WEST TWELFTH

WEST THIRTEENTH

WEST FOURTEENTH

WEST FIFTEENTH

WEST SIXTEENTH

WEST SEVENTEENTH

WEST EIGHTEENTH

WEST NINETEENTH

WEST TWENTIETH

WEST TWENTY FIRST

WEST TWENTY SECOND

WEST TWENTY THIRD

WEST TWENTY FOURTH

WEST TWENTY FIFTH

WEST TWENTY SIXTH

WEST TWENTY SEVENTH

WEST TWENTY EIGHTH

WEST TWENTY NINTH

WEST TWENTY TENTH

WEST TWENTY ELEVENTH

WEST TWENTY TWELFTH

WEST TWENTY THIRTEENTH

WEST TWENTY FOURTH

WEST TWENTY FIFTH

WEST TWENTY SIXTH

WEST TWENTY SEVENTH

WEST TWENTY EIGHTH

WEST TWENTY NINTH

WEST THIRTIETH

WEST THIRTY FIRST

WEST THIRTY SECOND

WEST THIRTY THIRD

WEST THIRTY FOURTH

WEST THIRTY FIFTH

WEST THIRTY SIXTH

WEST THIRTY SEVENTH

WEST THIRTY EIGHTH

WEST THIRTY NINTH

WEST THIRTY TENTH

WEST THIRTY ELEVENTH

WEST THIRTY TWELFTH

WEST THIRTY THIRTEENTH

WEST THIRTY FOURTH

WEST THIRTY FIFTH

WEST THIRTY SIXTH

WEST THIRTY SEVENTH

WEST TWENTY EIGHTH

WEST TWENTY NINTH

WEST THIRTIETH

WEST THIRTY FIRST

WEST THIRTY SECOND

WEST THIRTY THIRD

WEST THIRTY FOURTH

WEST THIRTY FIFTH

WEST THIRTY SIXTH

WEST THIRTY SEVENTH

WEST THIRTY EIGHTH

WEST THIRTY NINTH

WEST THIRTY TENTH

WEST THIRTY ELEVENTH

WEST THIRTY TWELFTH

WEST THIRTY THIRTEENTH

WEST THIRTY FOURTH

WEST THIRTY FIFTH

WEST THIRTY SIXTH

WEST THIRTY SEVENTH

WEST THIRTY EIGHTH

WEST THIRTY NINTH

WEST THIRTY TENTH

WEST THIRTY ELEVENTH

WEST THIRTY TWELFTH

WEST THIRTY THIRTEENTH

WEST THIRTY FOURTH

WEST THIRTY FIFTH

WEST THIRTY SIXTH

WEST THIRTY SEVENTH

WEST THIRTY EIGHTH

WEST THIRTY NINTH

WEST THIRTY TENTH

WEST THIRTY ELEVENTH

WEST THIRTY TWELFTH

WEST TWENTY SEVENTH

WEST TWENTY EIGHTH

WEST TWENTY NINTH

WEST THIRTIETH

WEST THIRTY FIRST

WEST THIRTY SECOND

WEST THIRTY THIRD

WEST THIRTY FOURTH

WEST THIRTY FIFTH

WEST THIRTY SIXTH

WEST THIRTY SEVENTH

WEST THIRTY EIGHTH

WEST THIRTY NINTH

WEST THIRTY TENTH

WEST THIRTY ELEVENTH

WEST THIRTY TWELFTH

WEST THIRTY THIRTEENTH

WEST THIRTY FOURTH

WEST THIRTY FIFTH

WEST THIRTY SIXTH

WEST THIRTY SEVENTH

WEST THIRTY EIGHTH

WEST THIRTY NINTH

WEST THIRTY TENTH

WEST TWENTY EIGHTH

WEST TWENTY NINTH

WEST THIRTIETH

WEST THIRTY FIRST

WEST THIRTY SECOND

WEST THIRTY THIRD

WEST THIRTY FOURTH

WEST THIRTY FIFTH

WEST THIRTY SIXTH

WEST THIRTY SEVENTH

WEST THIRTY EIGHTH

WEST THIRTY NINTH

WEST THIRTY TENTH

WEST THIRTY ELEVENTH

WEST THIRTY TWELFTH

WEST THIRTY THIRTEENTH

WEST THIRTY FOURTH

WEST THIRTY FIFTH

WEST THIRTY SIXTH

WEST THIRTY SEVENTH

WEST THIRTY EIGHTH

WEST THIRTY NINTH

WEST THIRTY TENTH

WEST THIRTY ELEVENTH

WEST TWENTY NINTH

WEST THIRTIETH

WEST THIRTY FIRST

WEST THIRTY SECOND

WEST THIRTY THIRD

WEST THIRTY FOURTH

WEST THIRTY FIFTH

WEST THIRTY SIXTH

WEST THIRTY SEVENTH



E. Hempelmann  
1+0.2

# OWENSVILLE

T.42.N.R.5W  
Scale - 300 ft. to one inch

G. H. Buschmann  
120.2



A PLAT OF BLOCKS 55 & 56  
IN ORIGINAL TOWN AND  
BUSCHMANN'S ADD.



Note!  
The North half of Blocks 55 & 56  
belong to Buschmann's Add and  
the South half to the Original Town.  
The main Plat shows these blocks  
as they were erroneously platted  
by Buschmann in 1901.

Henry Plummer  
40

Andrew Bessch  
20.00

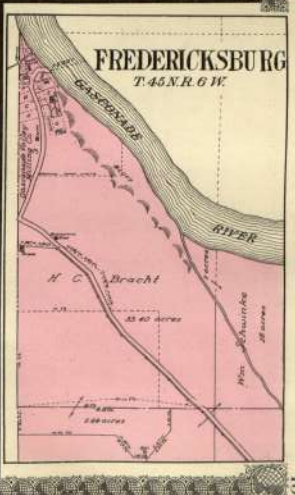
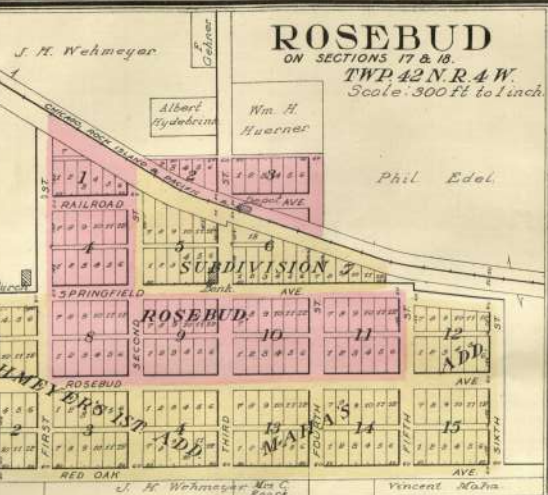
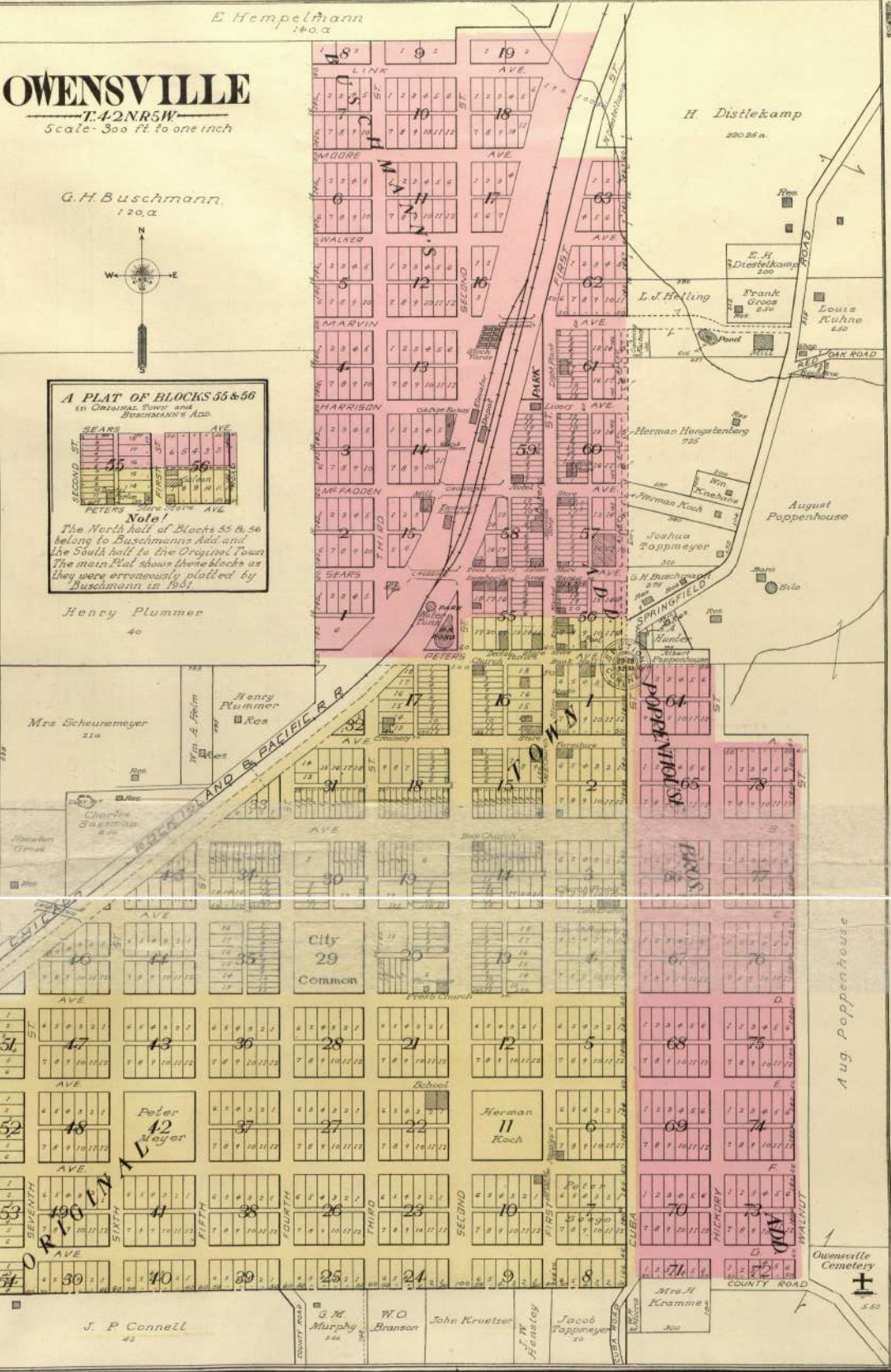
Mrs. Scheuermeyer  
212

John E. Bryson  
1700

J. P. Conneil  
42

John Wehmer  
146

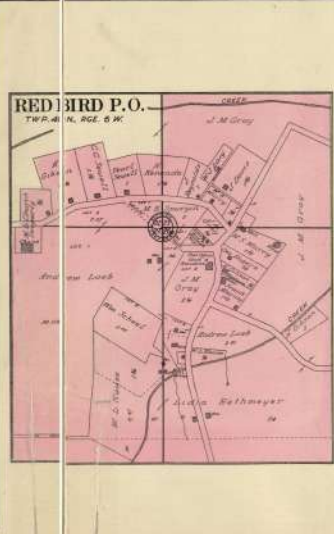
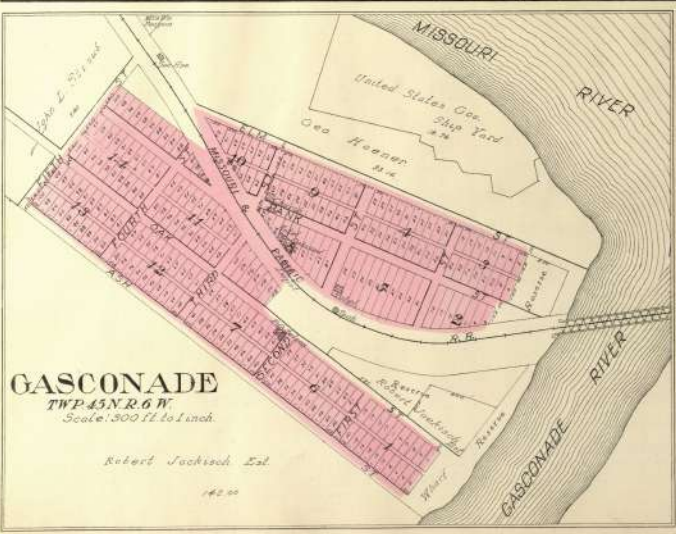
U. H. Wehmer  
Ma C. Roach









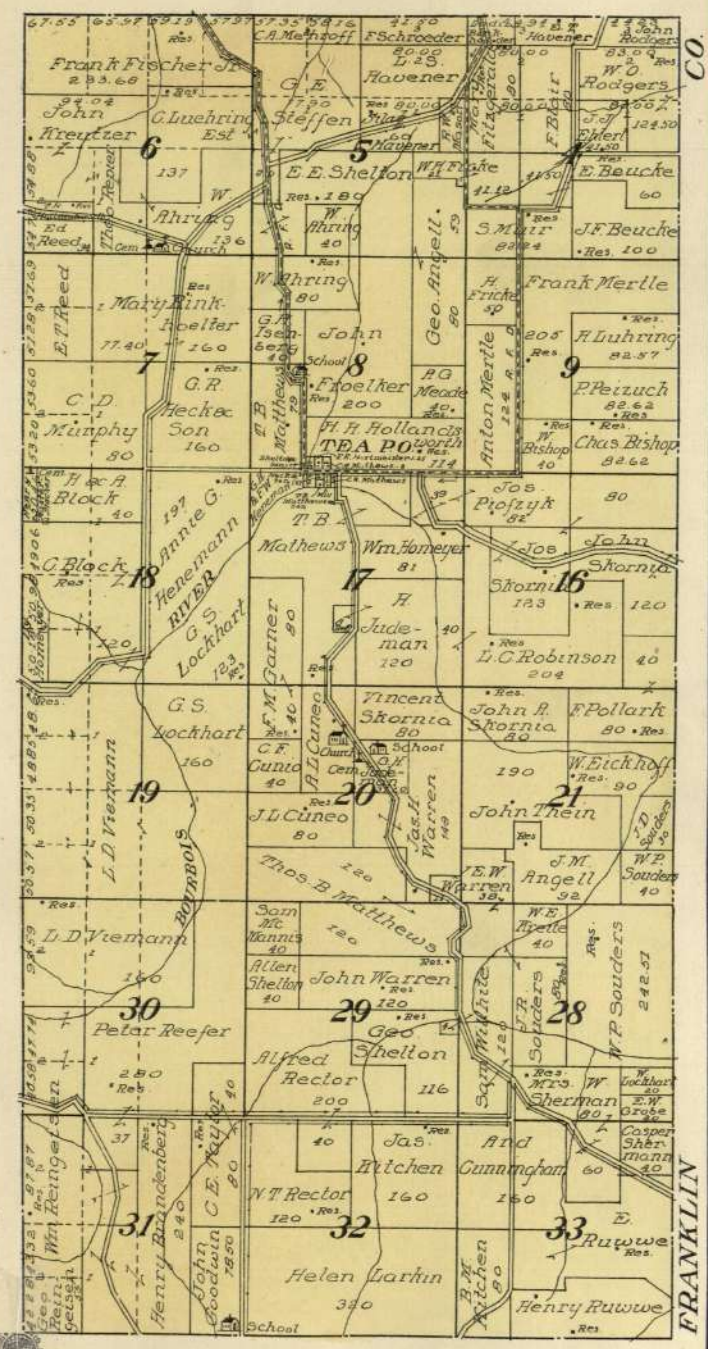




MAP OF PART OF TOWNSHIP 41 N., RANGE 4 W.

OF THE 5TH P.M.

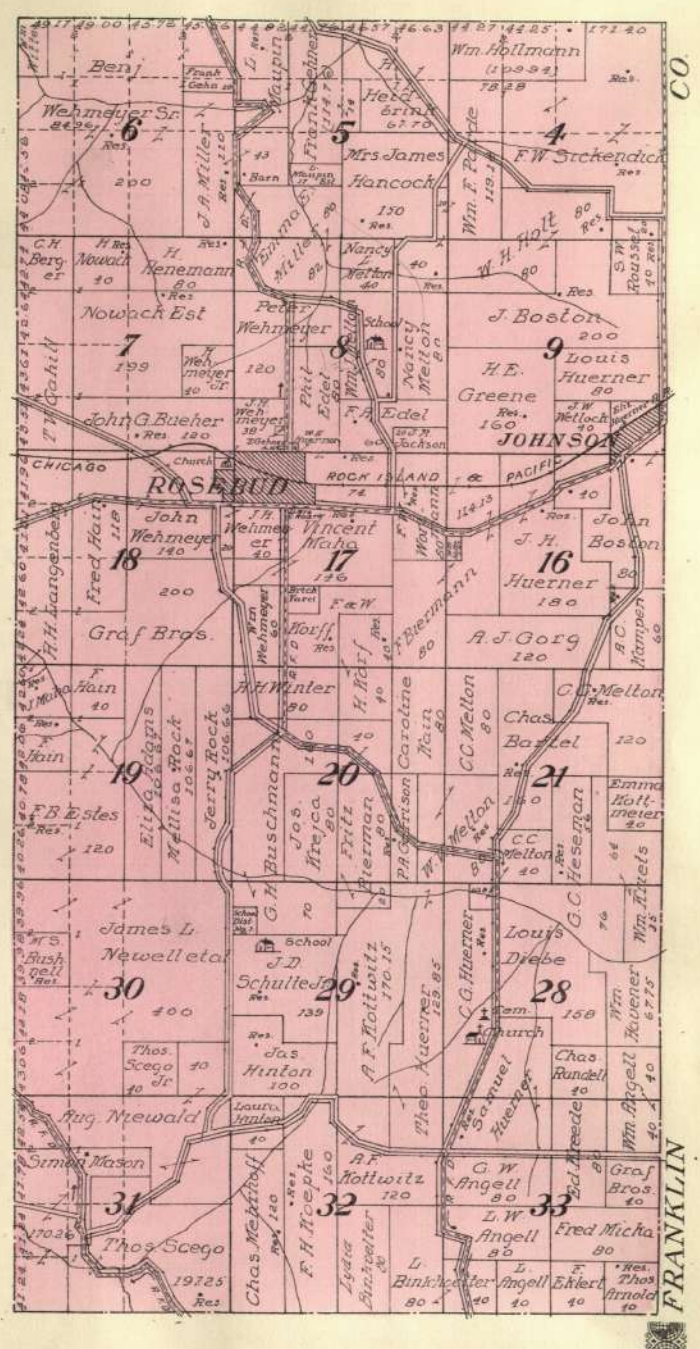
Scale 2 inches to 1 mile



MAP OF PART OF TOWNSHIP 42 N., RANGE 4 W.

OF THE 5TH P.M.

Scale 2 inches to 1 mile

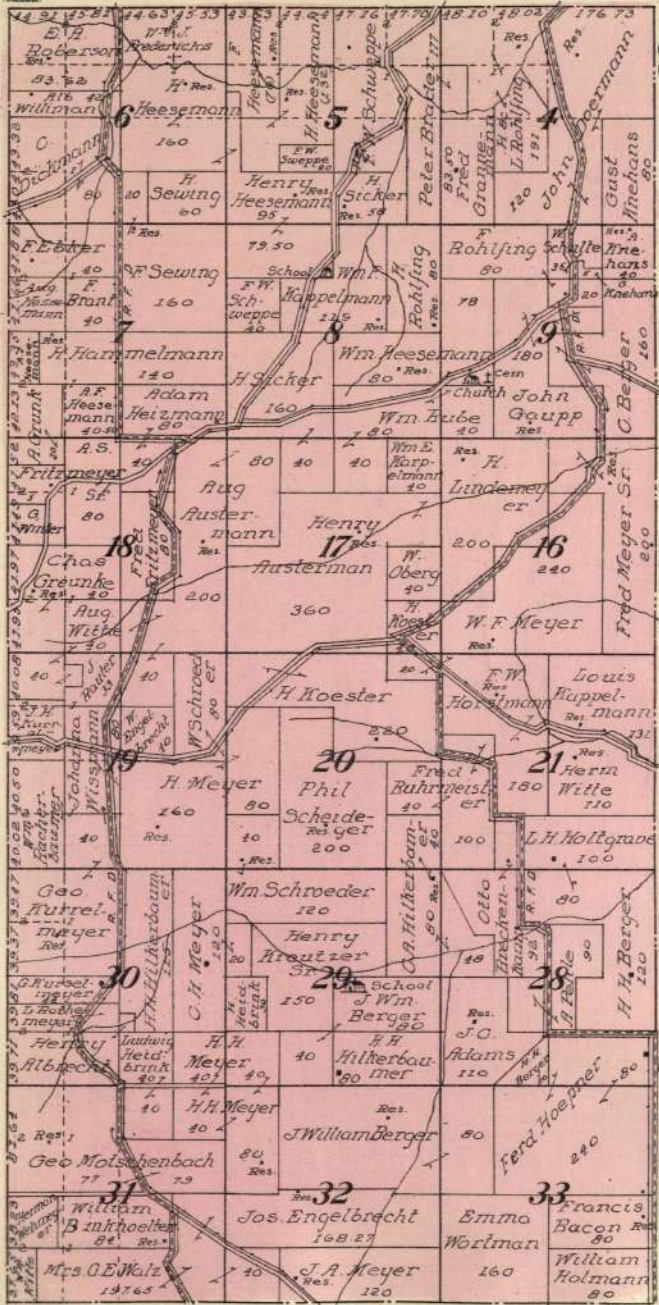




MAP OF PART OF TOWNSHIP 43 N., RANGE 4 W.

OF THE 5<sup>TH</sup> P.M.

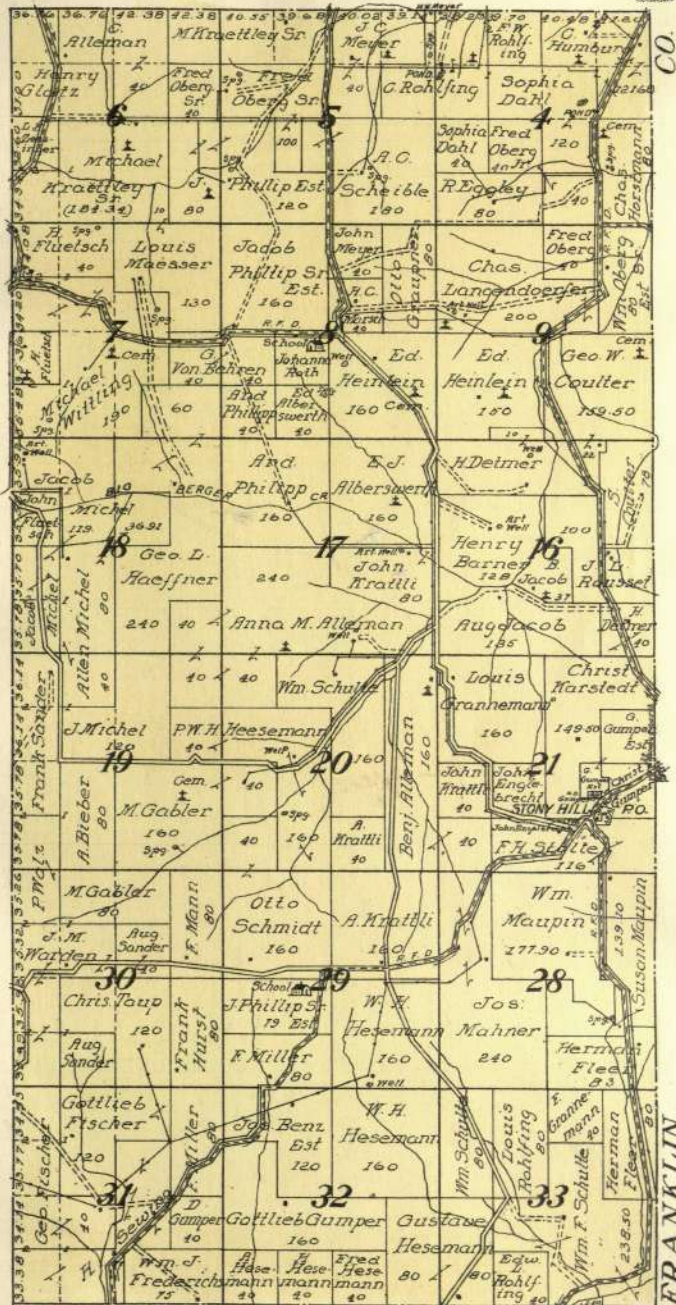
Scale 2 inches to 1 mile



MAP OF PART OF TOWNSHIP 44 N., RANGE 4 W.

OF THE 5<sup>TH</sup> P.M.

Scale 2 inches to 1 mile

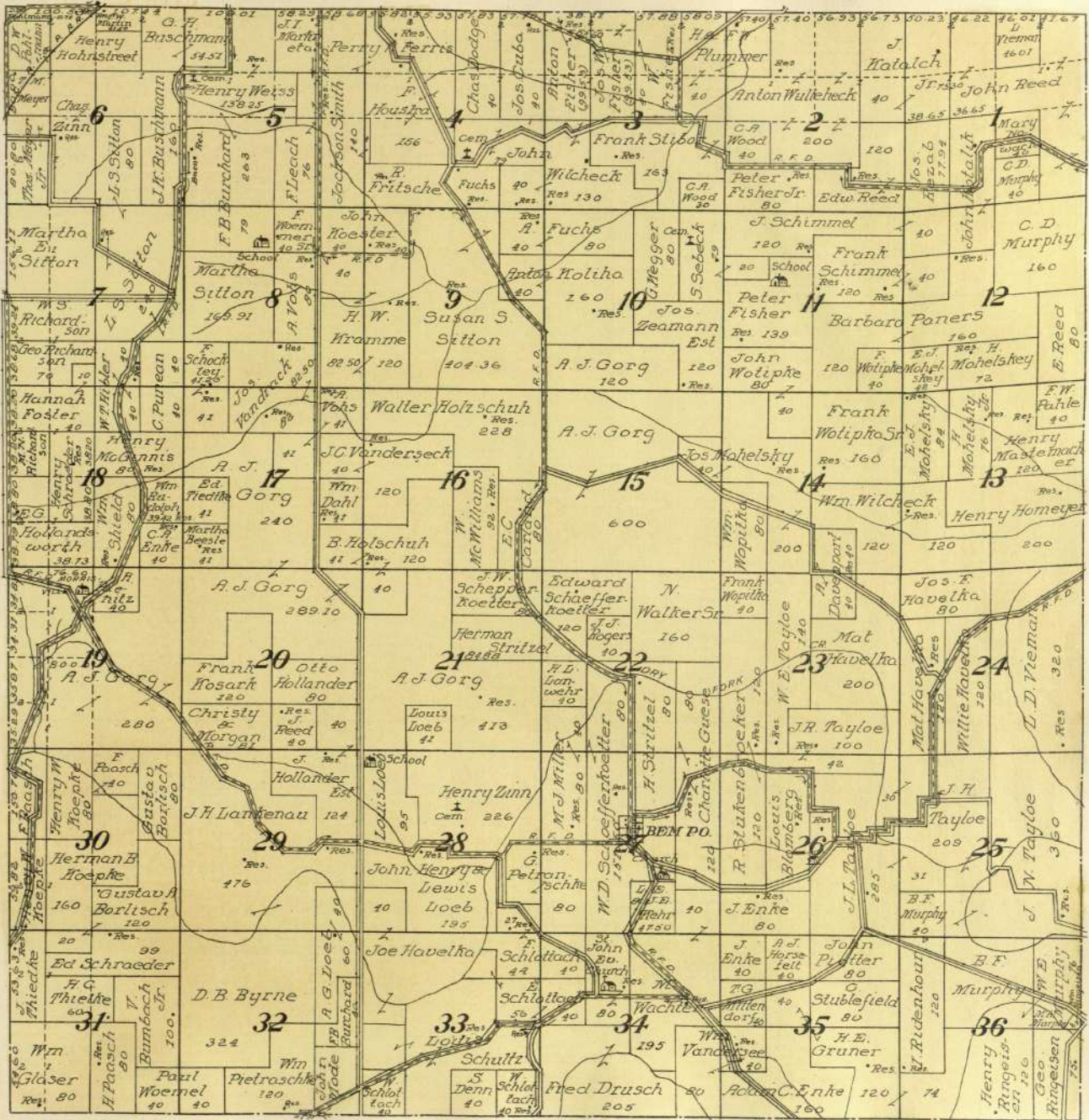






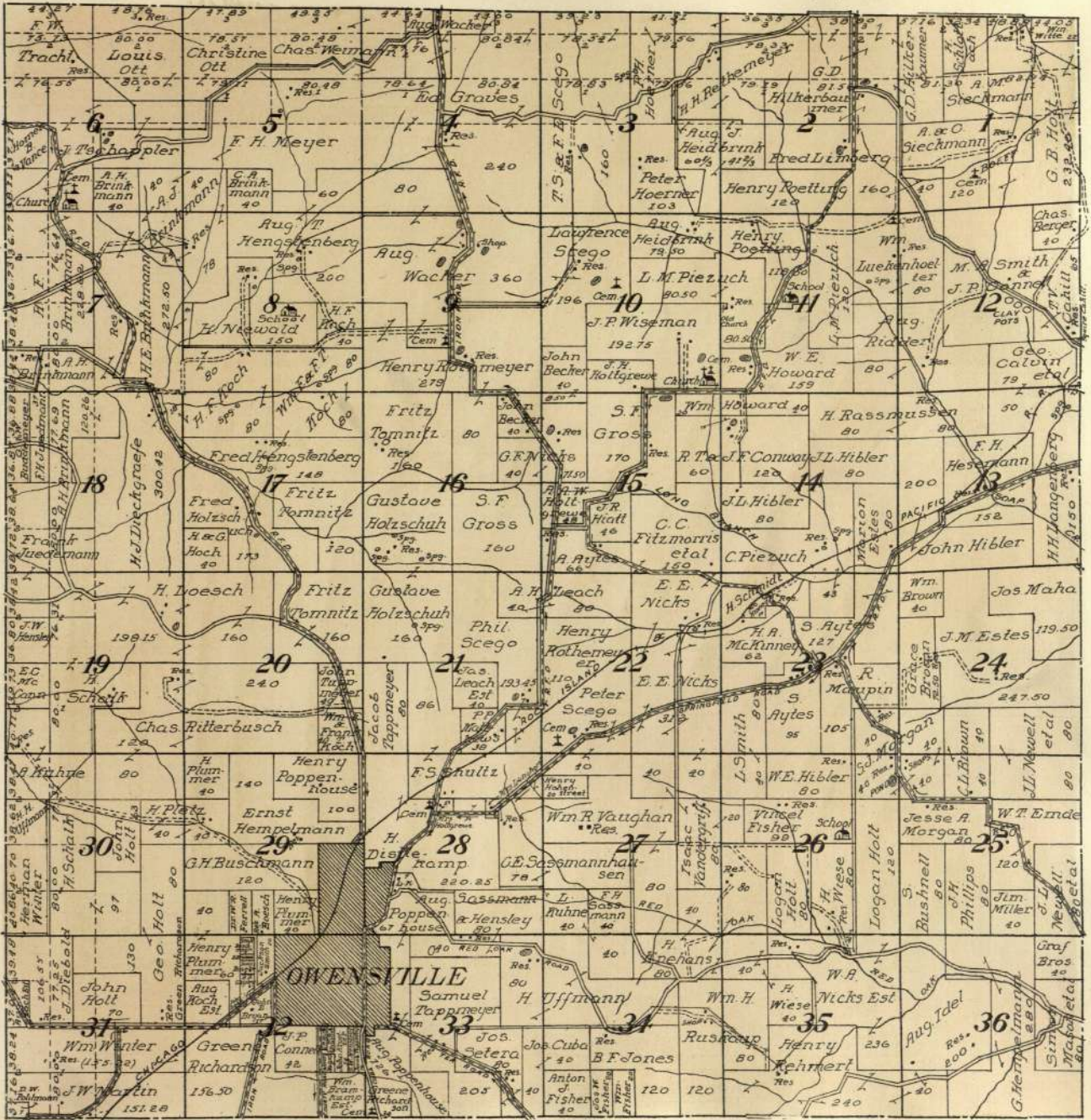


**MAP OF**  
**TOWNSHIP 41 N., RANGE 5 W.**  
**OF THE 5<sup>TH</sup> P. M.**  
 Scale 2 inches to 1 mile



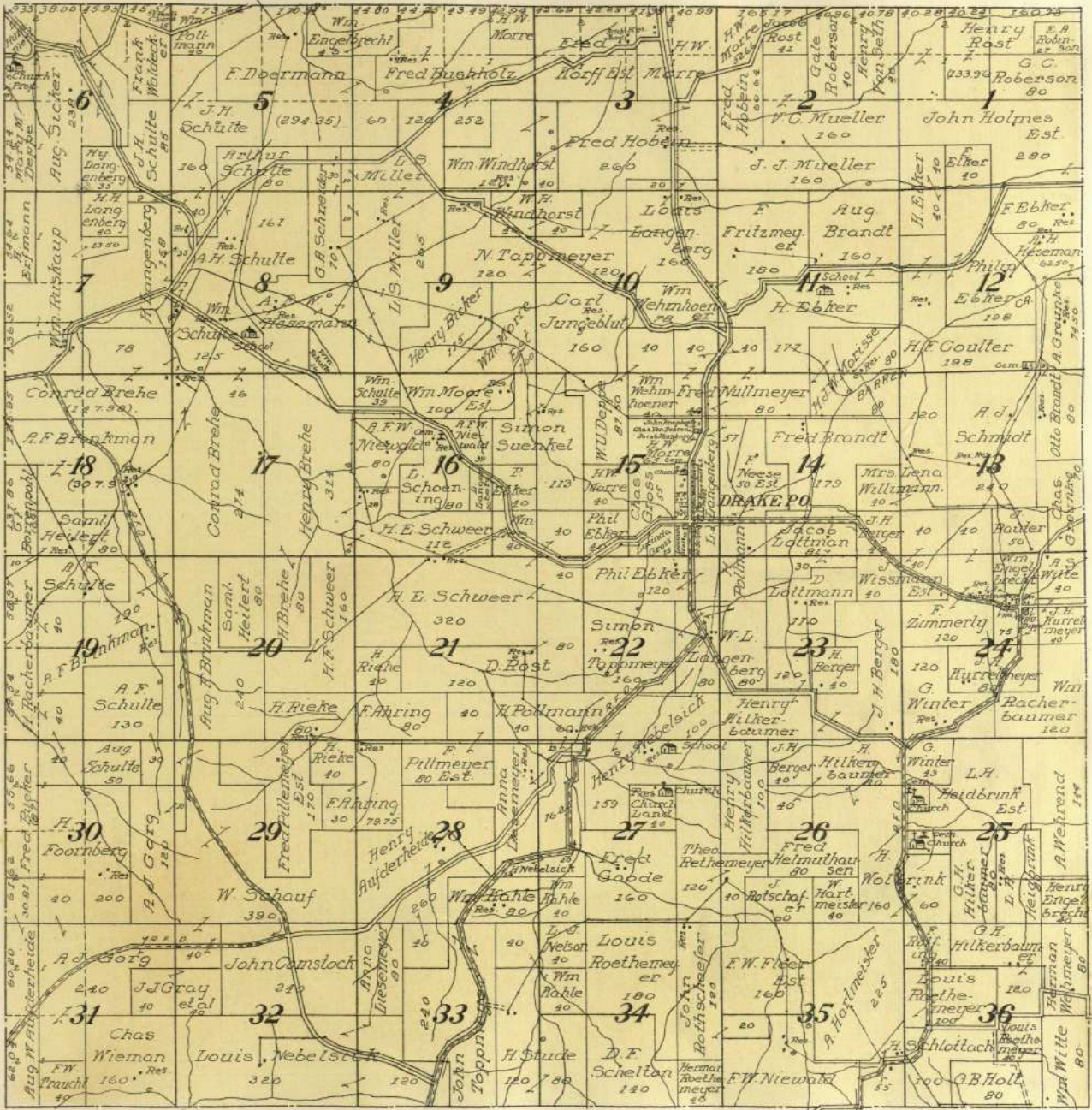


**MAP OF**  
**TOWNSHIP 42 N., RANGE 5 W.**  
**OF THE 5TH P.M.**  
 Scale 2 inches to 1 mile



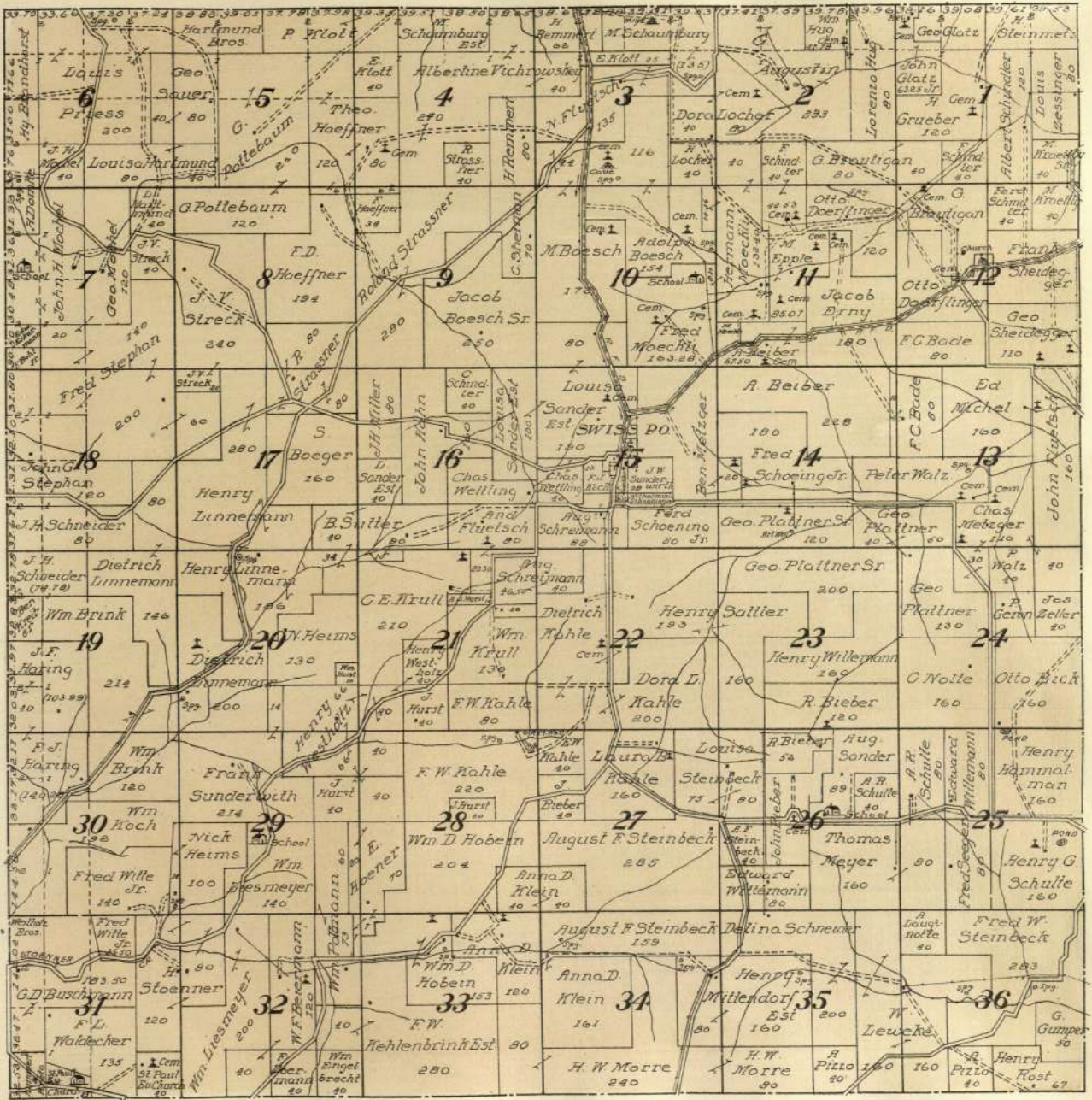



  
**MAP OF**  
**TOWNSHIP 43 N., RANGE 5 W.**  
**OF THE 5TH P.M.**  
 Scale 2 inches to 1 mile.






  
**MAP OF**  
**TOWNSHIP 44 N., RANGE 5 W.**  
 OF THE 5<sup>TH</sup> P.M.  
 Scale 2 inches to 1 mile



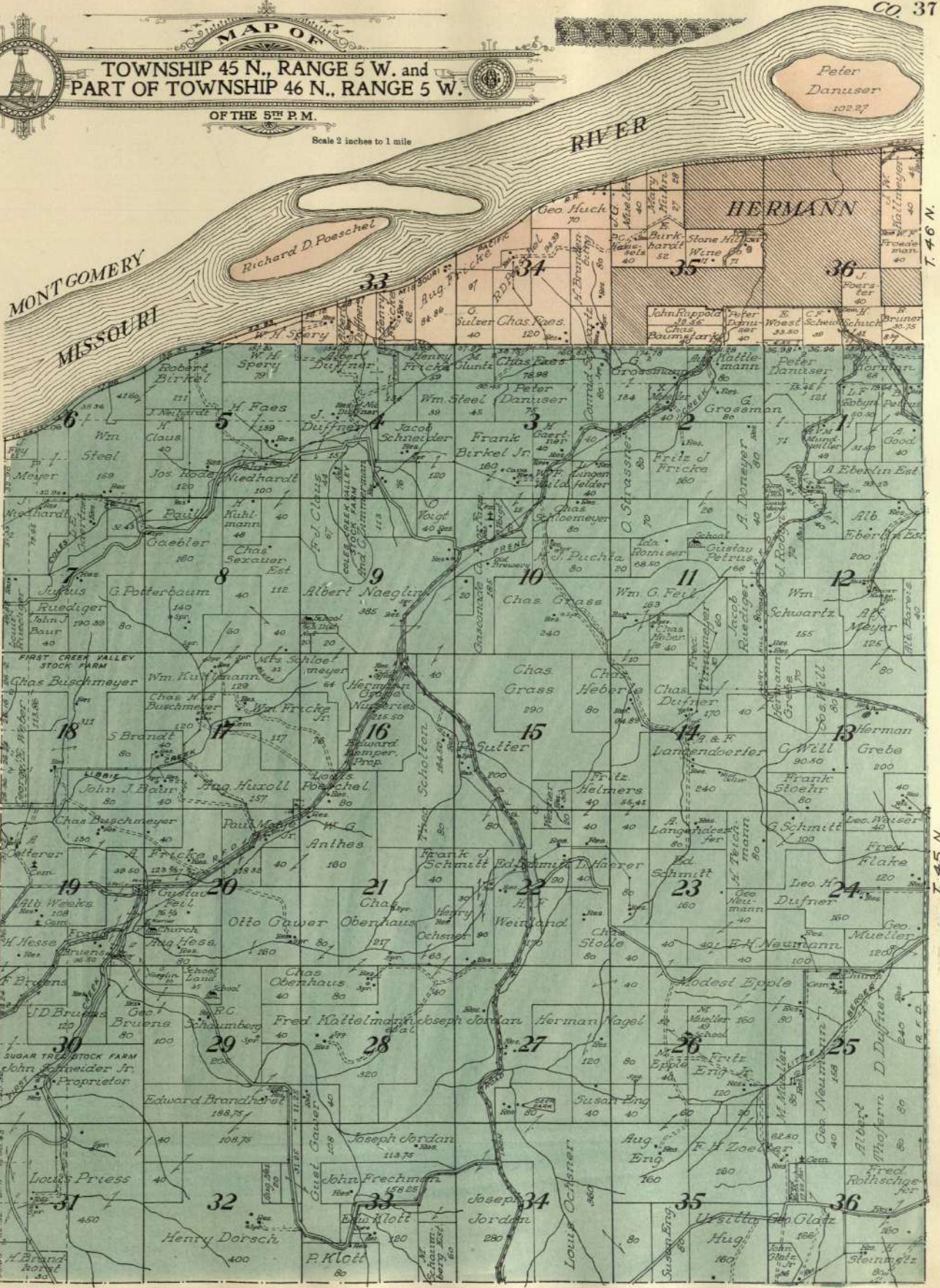




MAP OF  
TOWNSHIP 45 N., RANGE 5 W. and  
PART OF TOWNSHIP 46 N., RANGE 5 W.

OF THE 5<sup>TH</sup> P. M.

Scale 2 inches to 1 mile

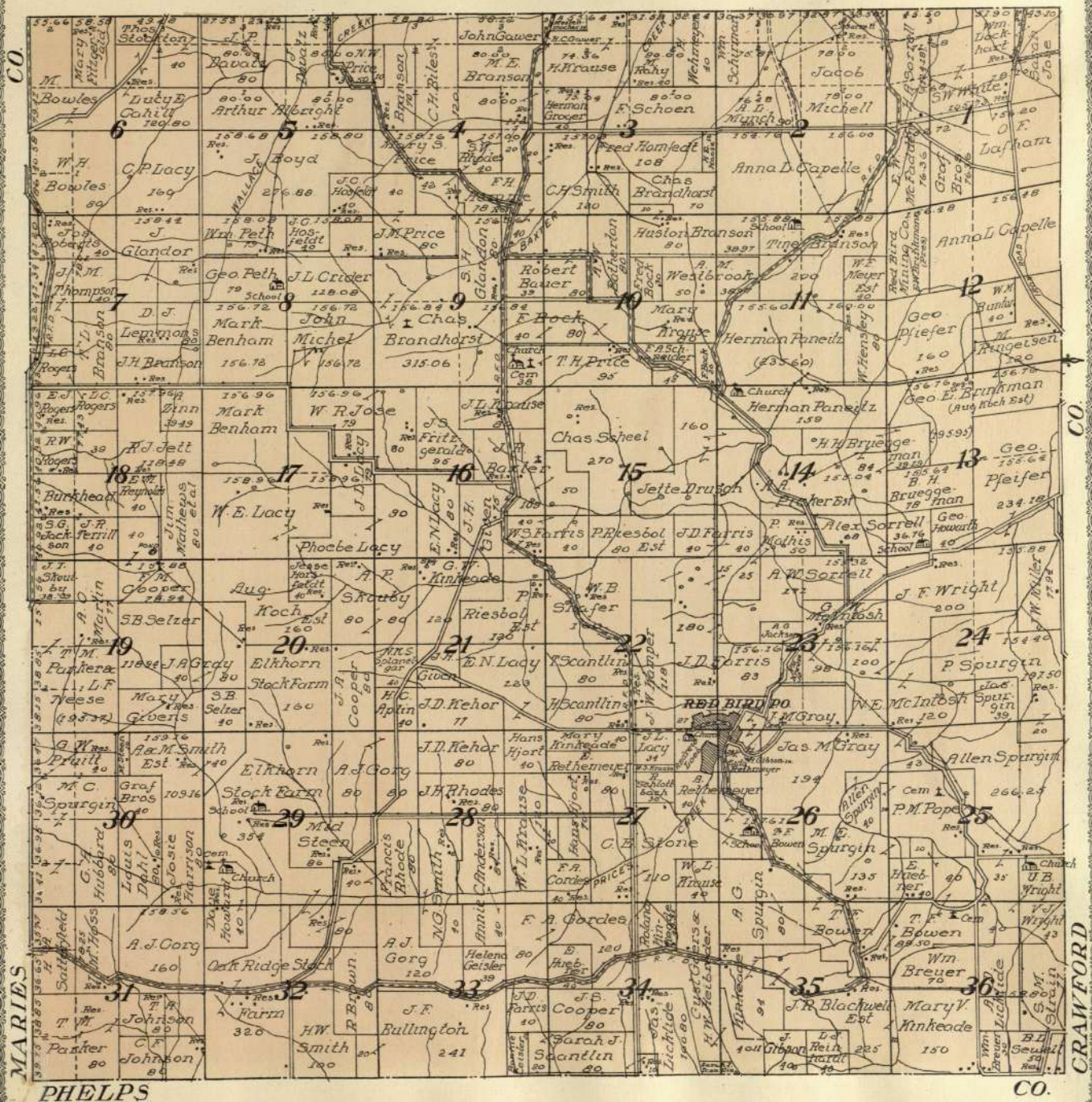


T. 46 N.

T. 45 N.



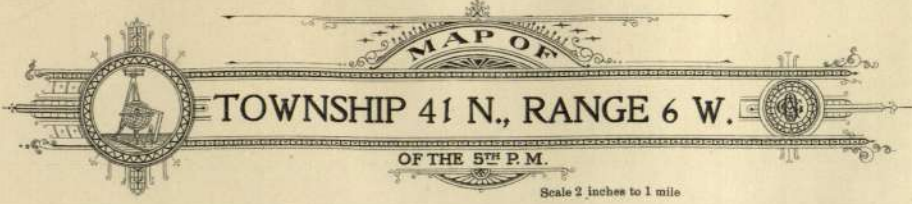

  
**MAP OF**  
**TOWNSHIP 40 N., RANGE 6 W.**  
**OF THE 5<sup>TH</sup> P.M.**  
 Scale 2 inches to 1 mile

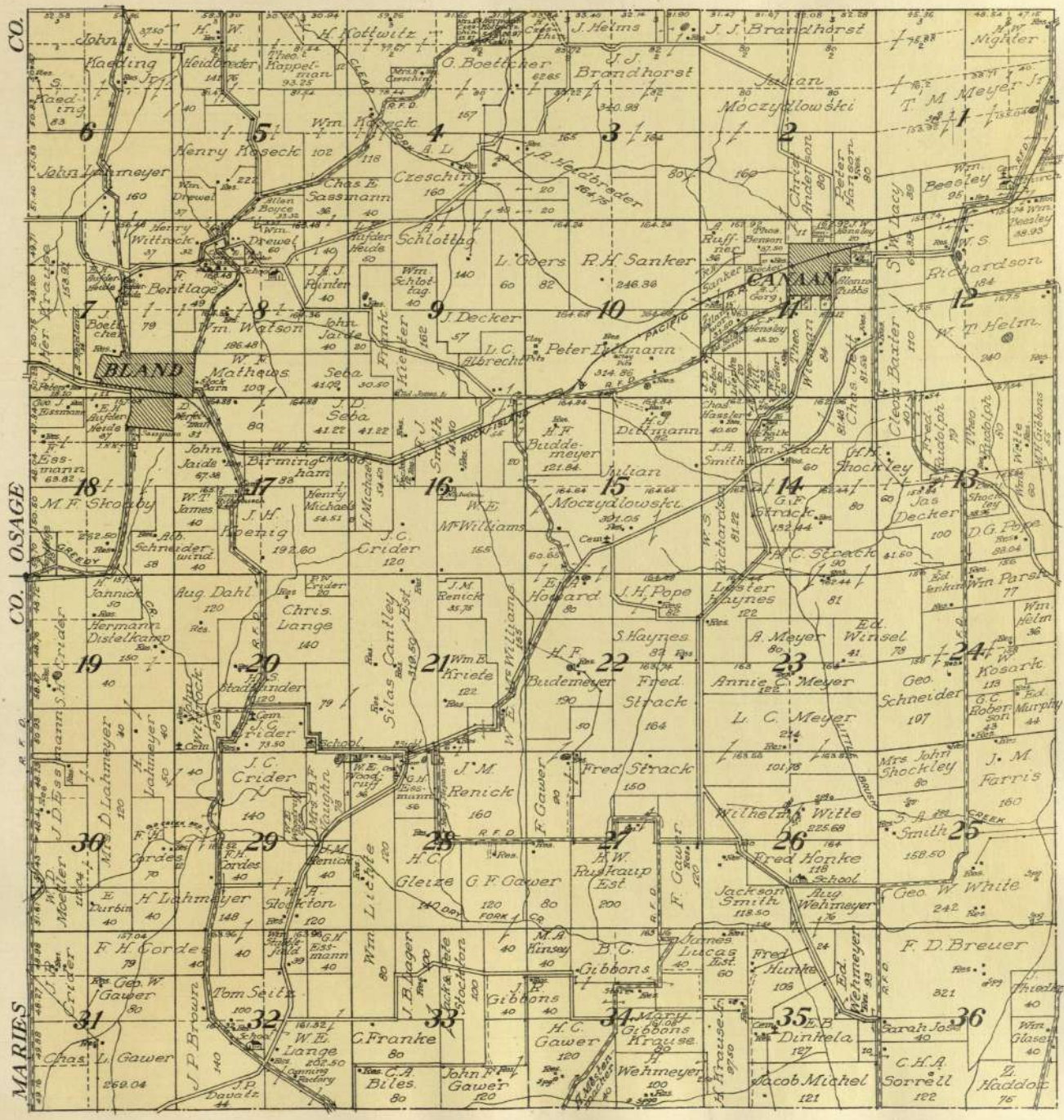


PHELPS

CO.



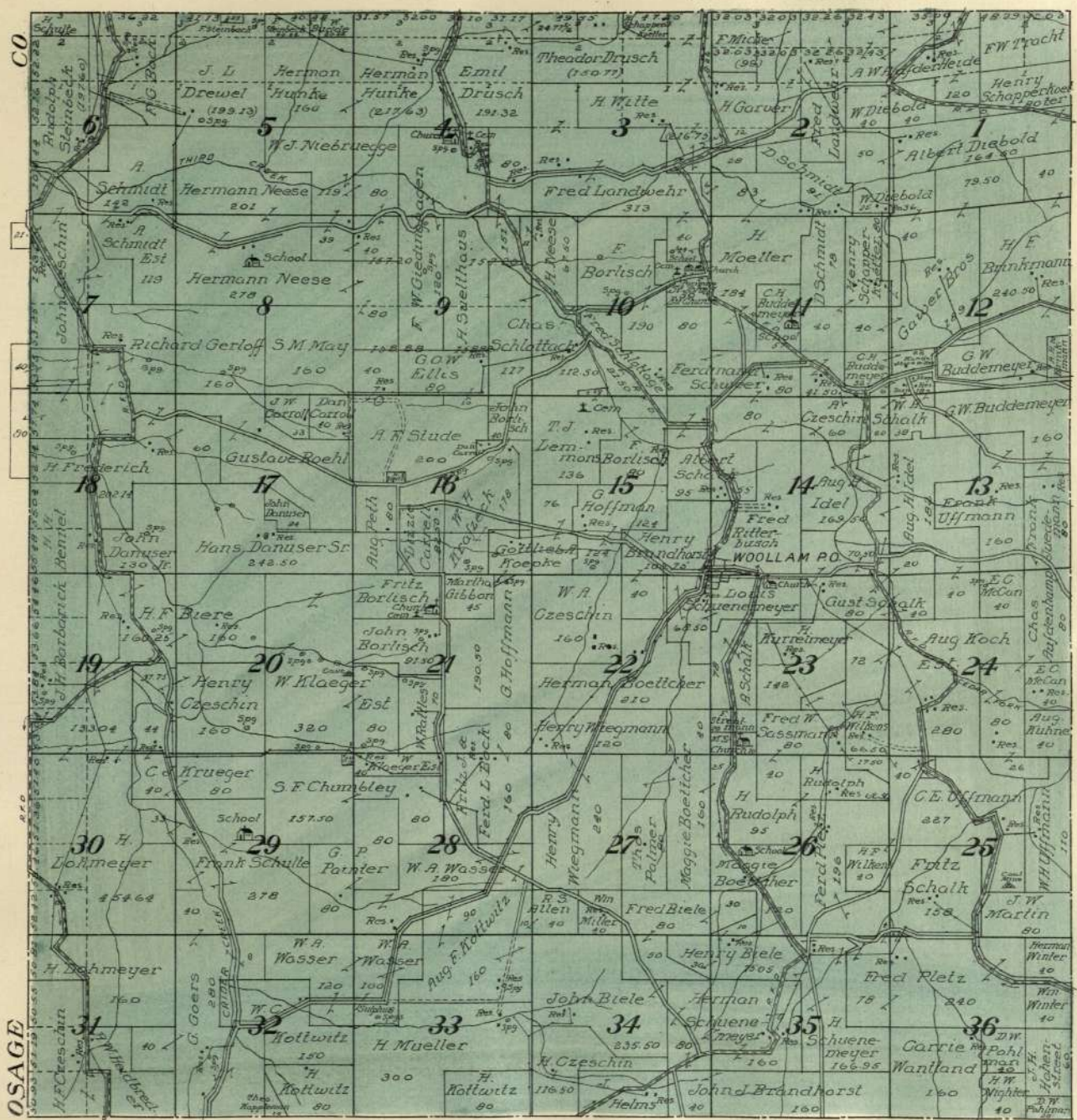

  
**MAP OF**  
**TOWNSHIP 41 N., RANGE 6 W.**  
**OF THE 5TH P.M.**  
 Scale 2 inches to 1 mile





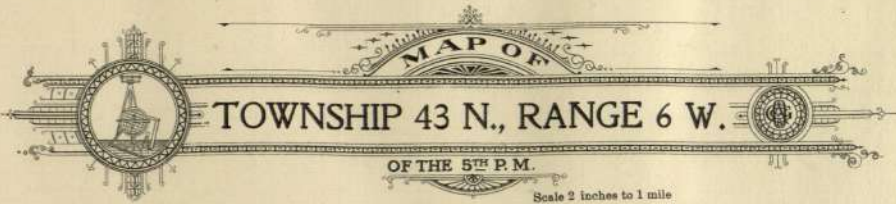
**MAP OF**  
**TOWNSHIP 42 N., RANGE 6 W.**  
**OF THE 5<sup>TH</sup> P. M.**

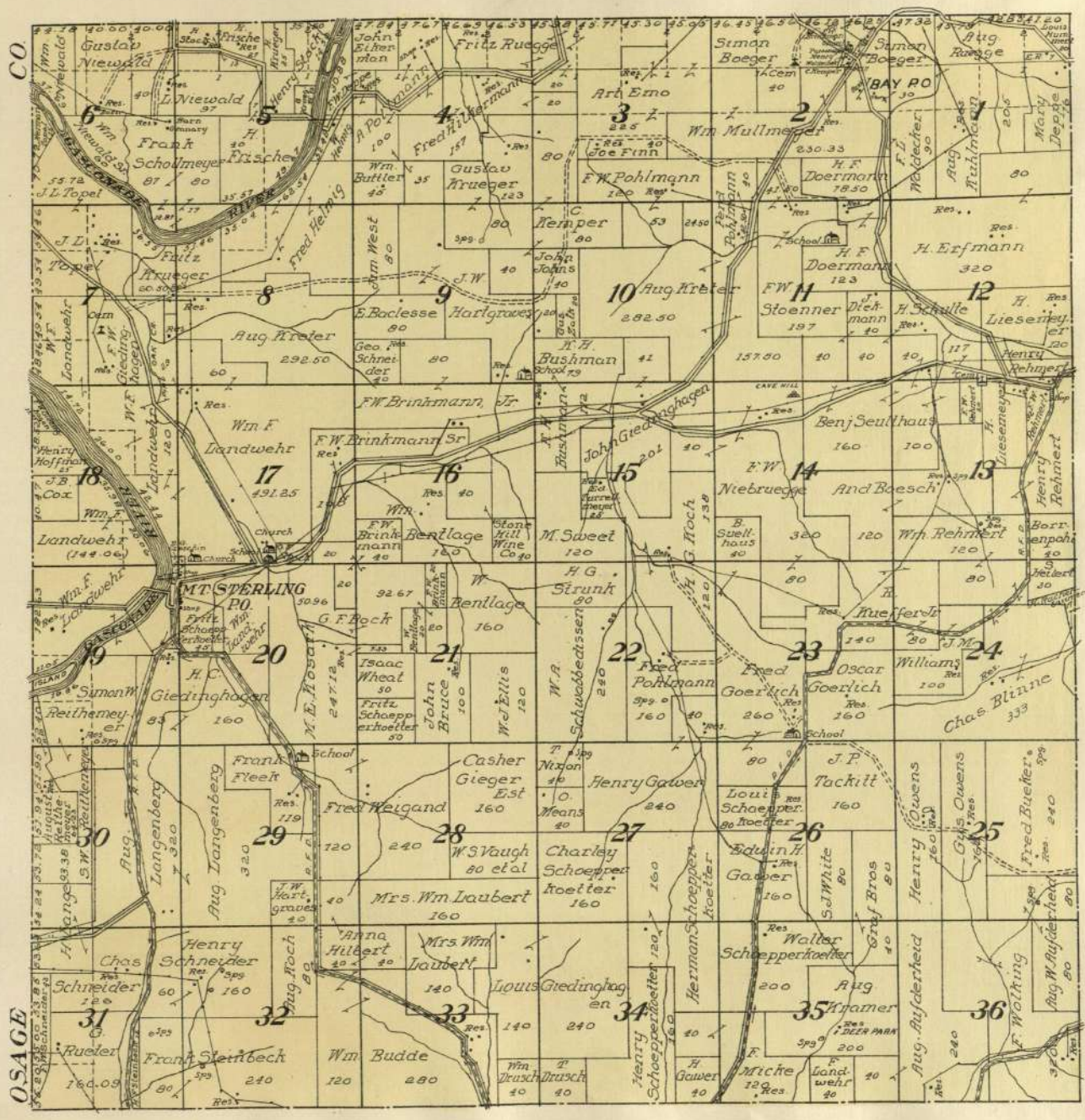
Scale 2 inches to 1 mile



OSAGE




  
**MAP OF**  
**TOWNSHIP 43 N., RANGE 6 W.**  
**OF THE 5<sup>TH</sup> P. M.**  
 Scale 2 inches to 1 mile










  
**MAP OF**
  
**PART OF TOWNSHIPS 45 and 46 N.,**
  
**RANGE 6 W.**
  
**OF THE 5TH P.M.**

Scale 2 inches to 1 mile

MONTGOMERY

T. 46 N.

CO.

T. 45 N.

OSAGE

