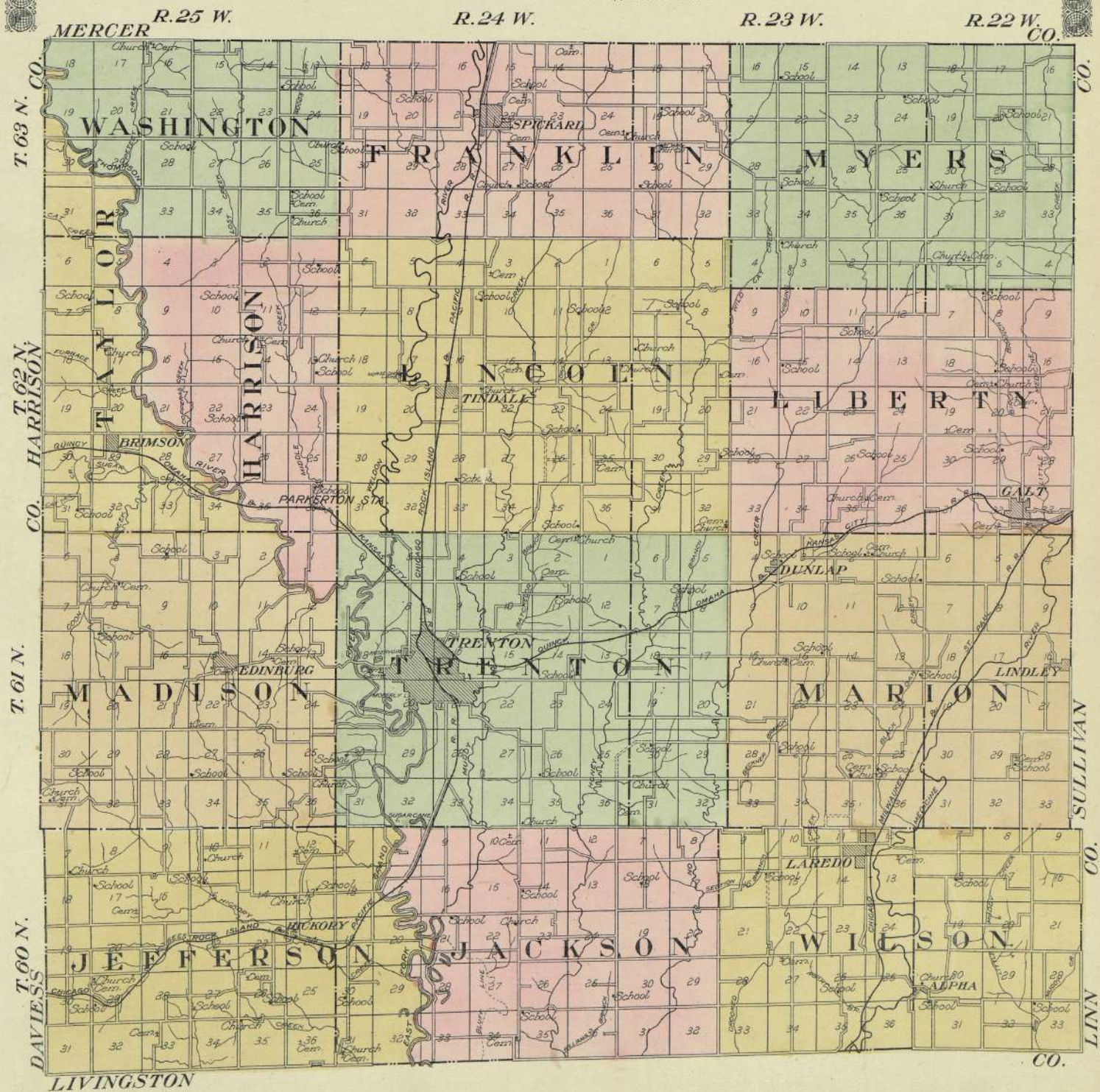


OUTLINE MAP OF GRUNDY COUNTY MISSOURI

Copyright 1915 by Geo. A. Ogle & Co.

Scale $\frac{1}{62500}$ of 1 inch to 1 mile



LIVINGSTON

CO.

W. Gibson 32 Clara Stone 22.50 J. G. Israel 45 P. Fulkerson, Est. 20 W. A. McVay 123.50

C. D. Axtell 15 W. Herbert 8 Winters 8 D. Brown 10 Mrs. L. W. Berger 10 M. A. Rice 8

Grundy County Coal Co. 16.75

Marsden 10 Mrs. H. W. Roh 127 H. Hall 32

Grundy County Fair Grounds 27.26 ac.

EAST PART OF
TRENTON
 COUNTY SEAT OF GRUNDY CO., MISSOURI

Scale: 350 feet to 1 inch.

Copyright 1915 by Geo. A. Gyle & Co.



W. M. Sparks 1.50 R. Cooper, Est. 5.50

3rd ADD 1st ADD 2nd ADD

W. W. Hubbell W. W. Hubbell

Jas Austin Est. 3

W. W. Hubbell W. W. Hubbell

N. Shanklin Ward Broo.

N. Shanklin Railroad Land

J. E. Ford Howard Pettit

C. W. Mullican

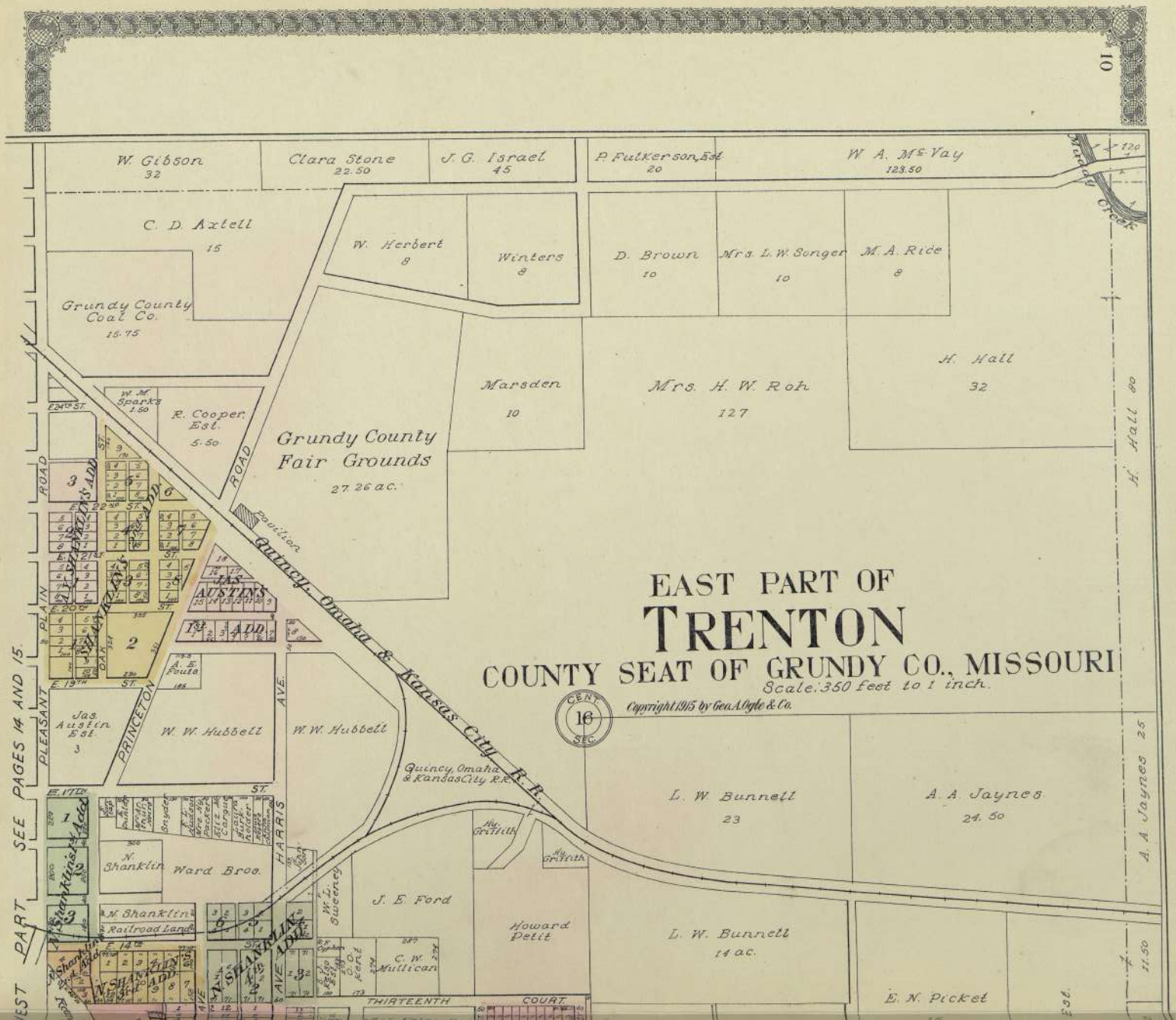
L. W. Bunnell 23 A. A. Jaynes 24.50

L. W. Bunnell 14 ac.

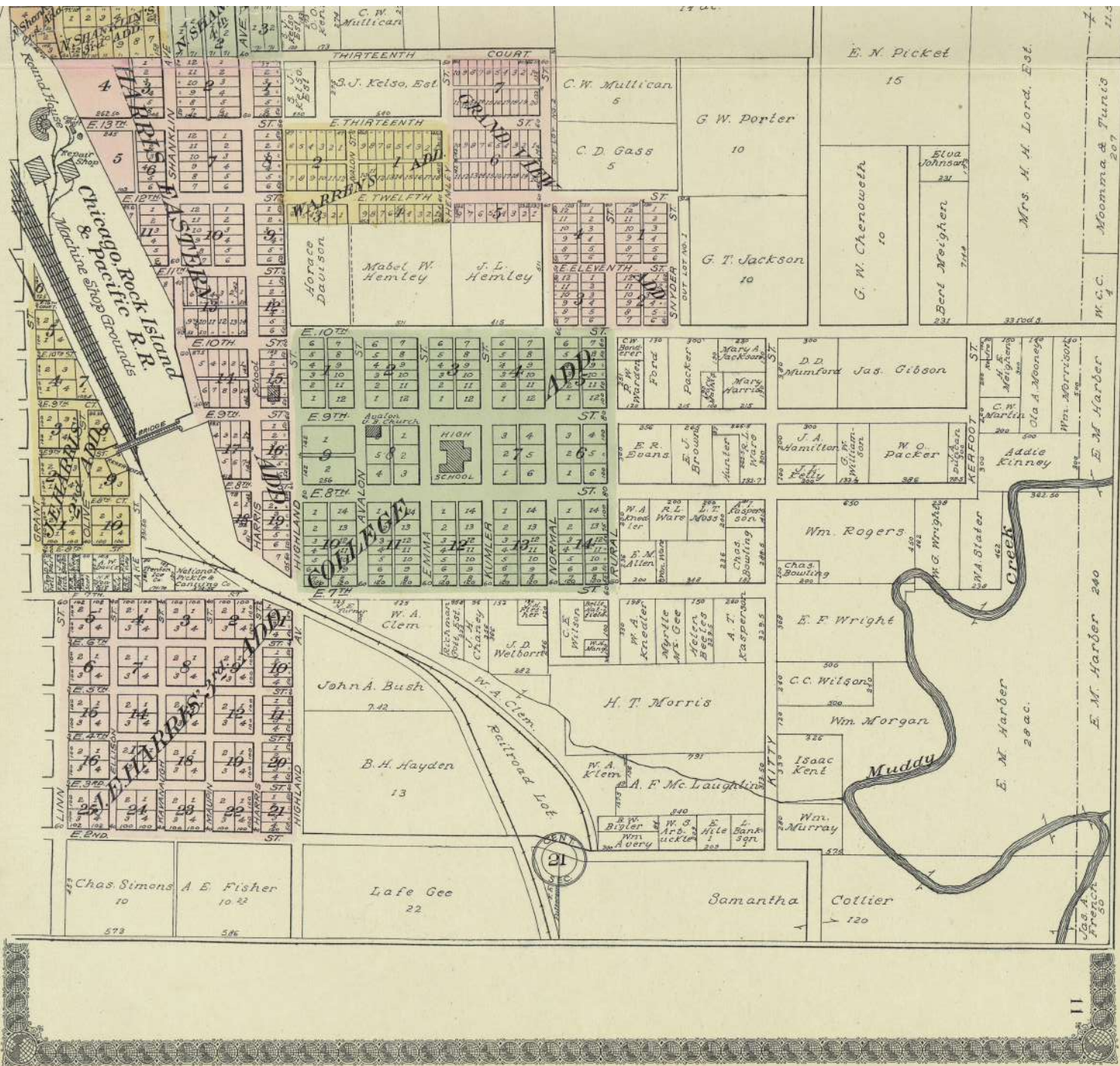
E. N. Picket

WEST PART SEE PAGES 14 AND 15.

H. Hall 80 A. A. Jaynes 25



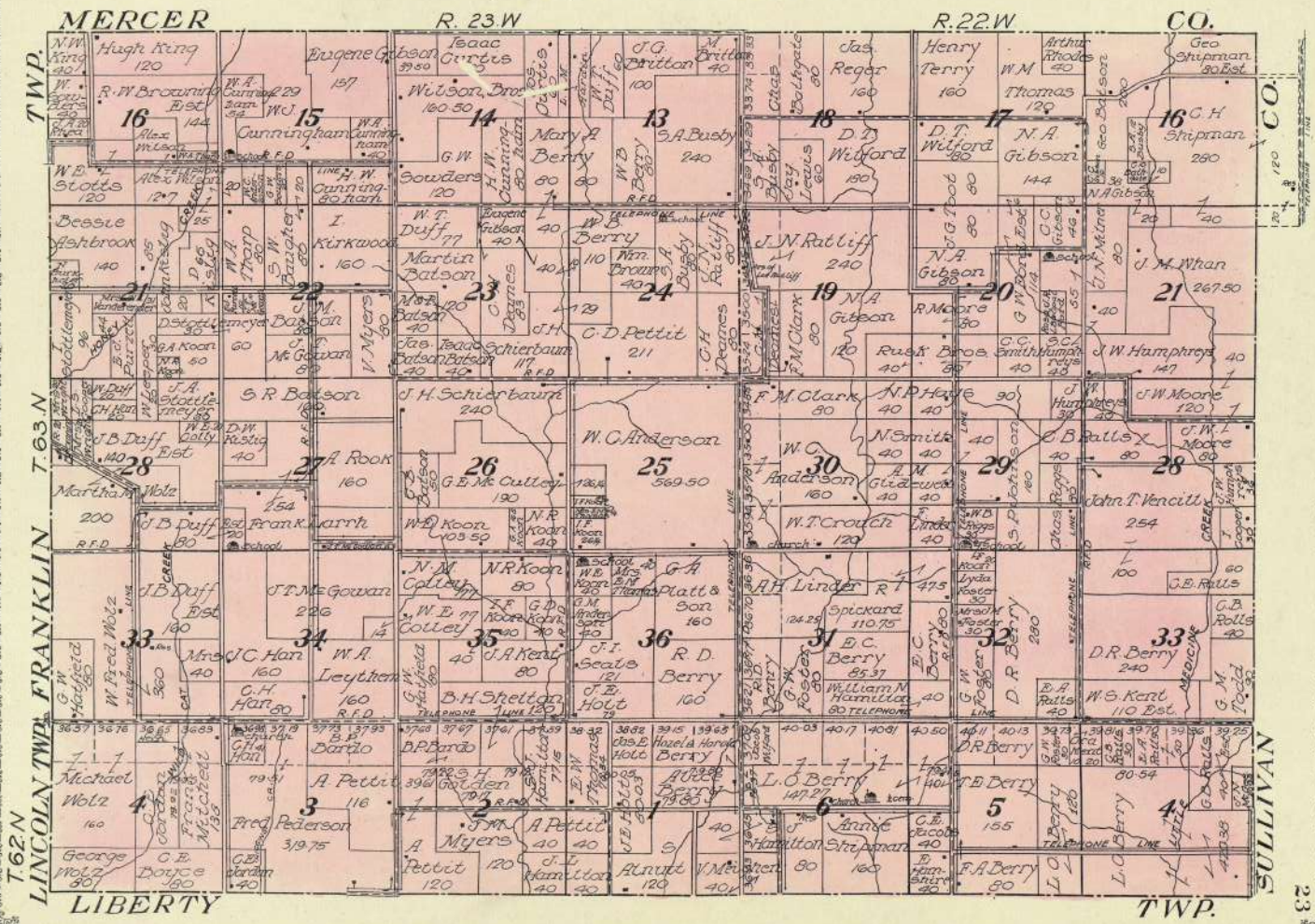
FOR WEST



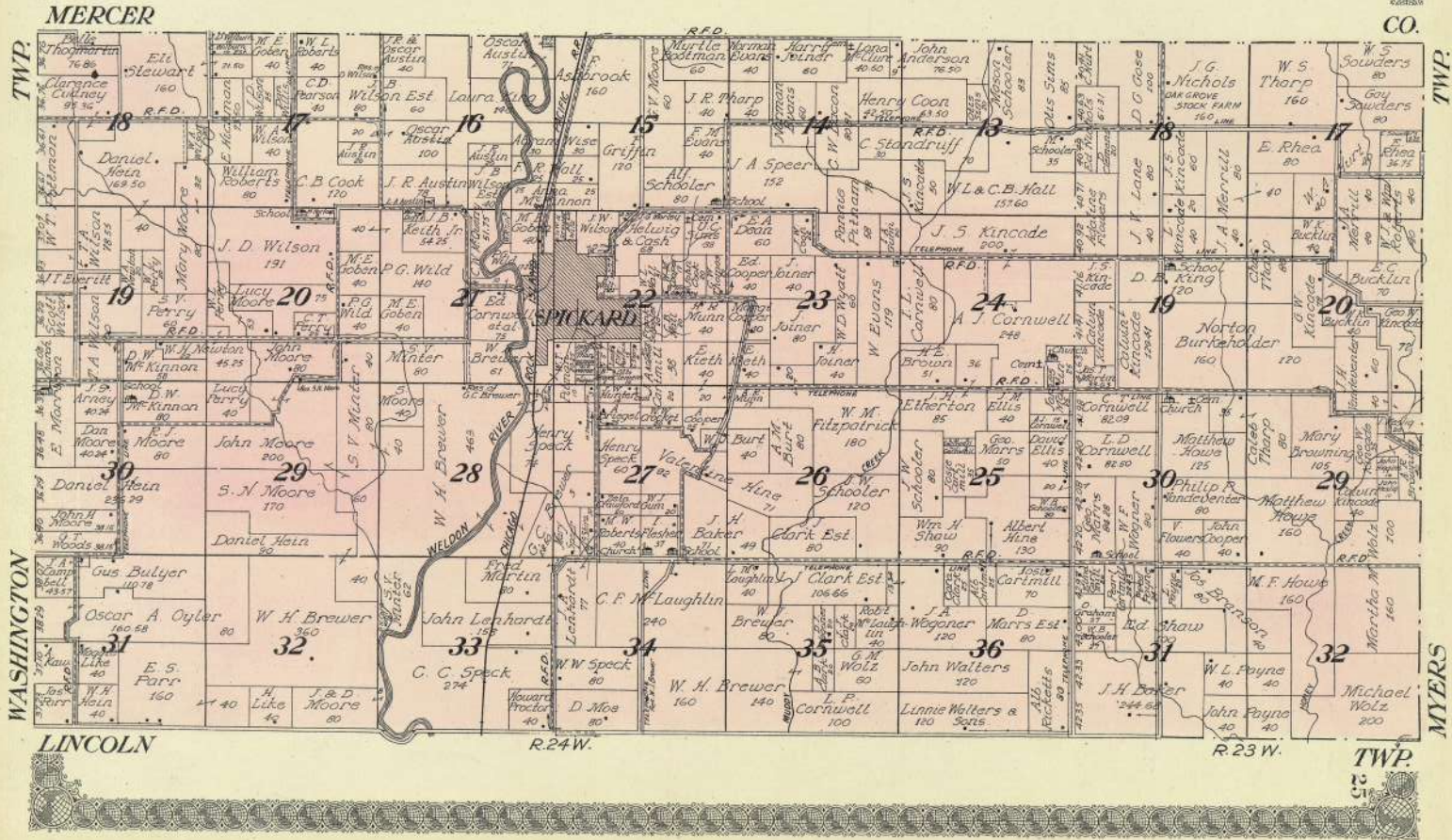
MAP OF
MYERS
TOWNSHIP

Scale 2 inches to 1 mile

Part of Townships 62 and 63 North,
Ranges 22 and 23 West of the 5th P. M.



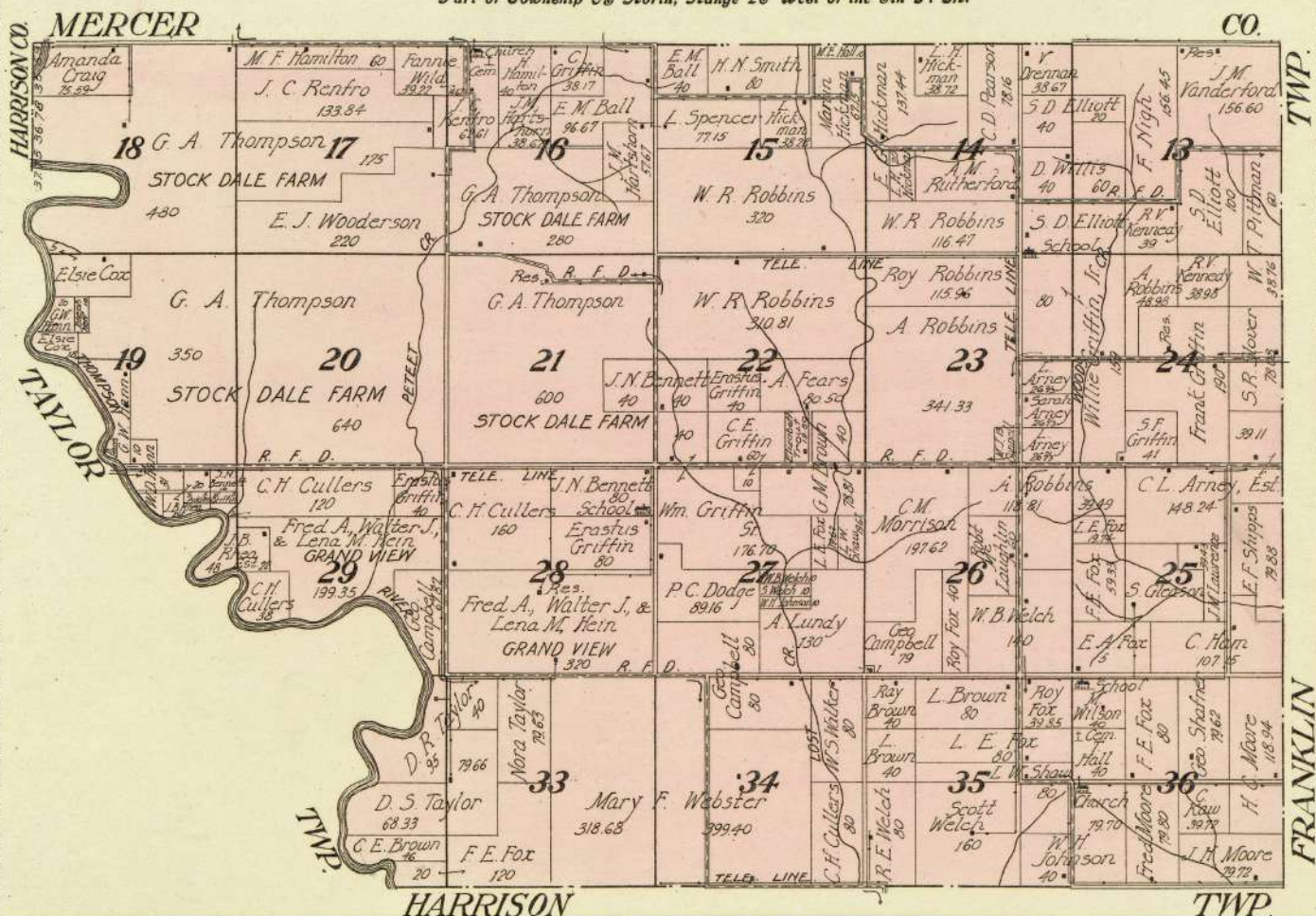
Part of Township 65 North, Ranges 23 and 24 West
of the 5th P. M.



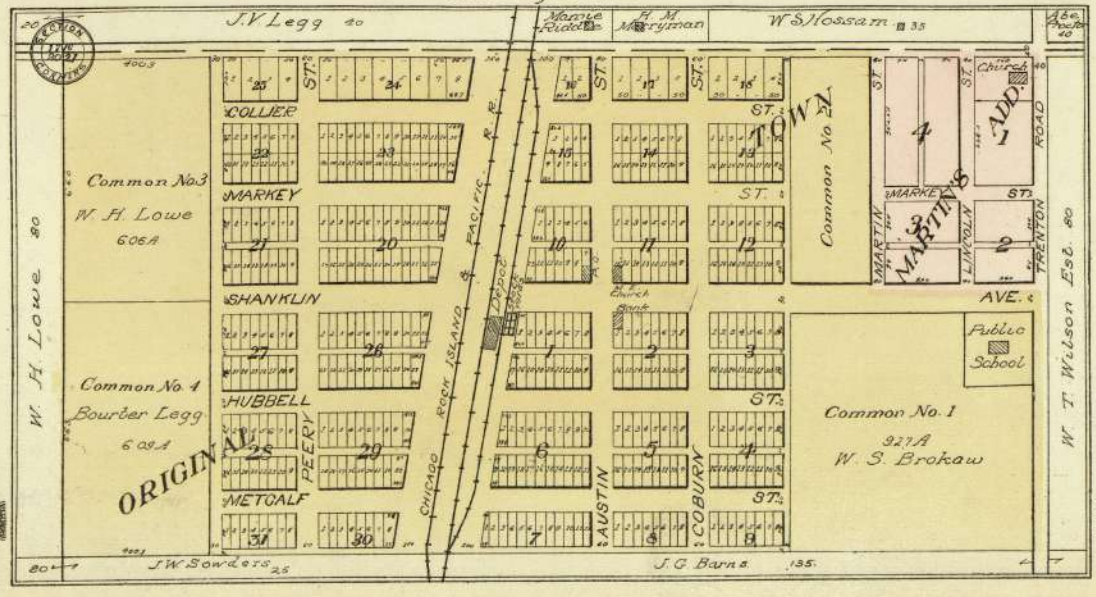
MAP OF
WASHINGTON
TOWNSHIP

Scale 2 inches to 1 mile

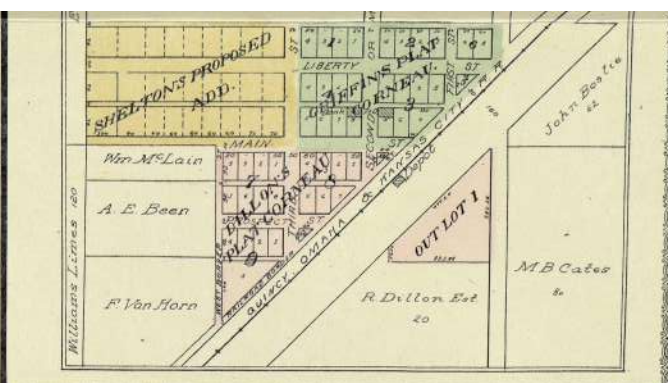
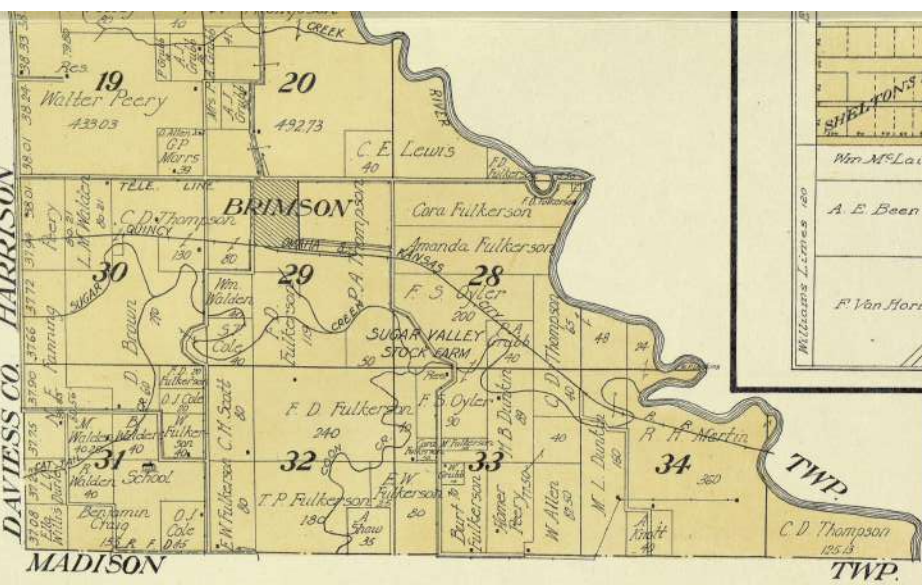
Part of Township 63 North, Range 25 West of the 5th P. M.



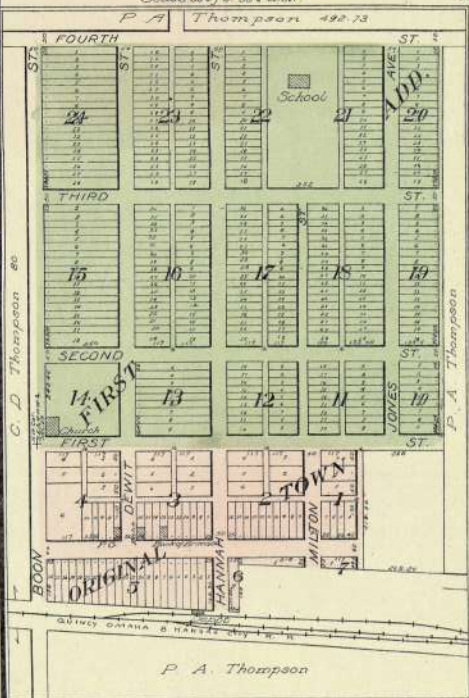
TINDALL
LINCOLN TWP. T. 62 N. R. 24 W.
Scale: 300 ft. to 1 inch.



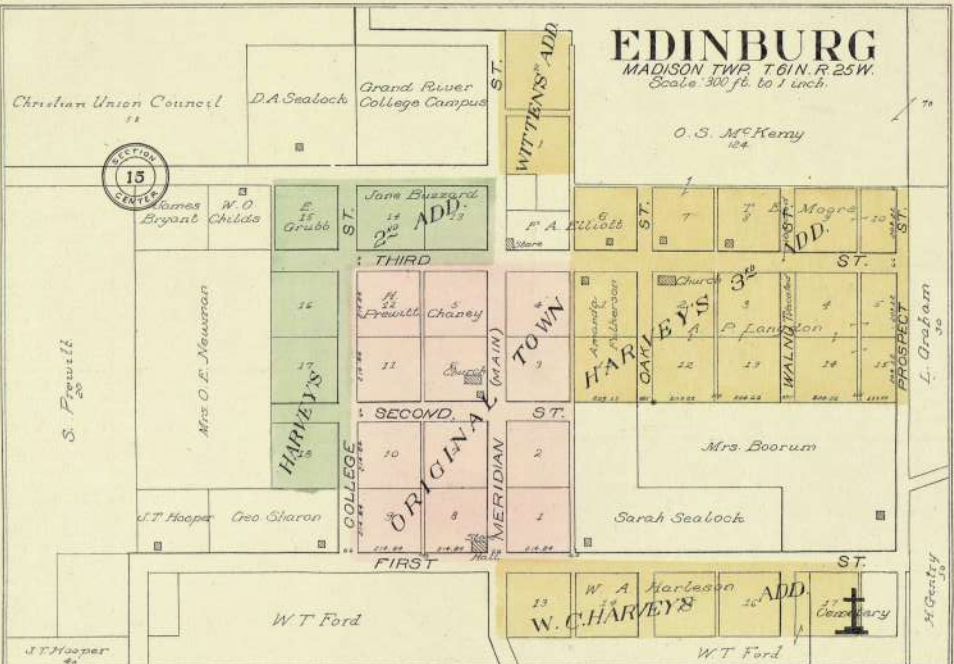
DAVISS CO. HARRISON



BRIMSON
 LOCATED IN THE N.W. 1/4 OF SEC. 28
 TAYLOR TWP. T. 62 N. R. 25 W.
 Scale 300 ft. to 1 inch



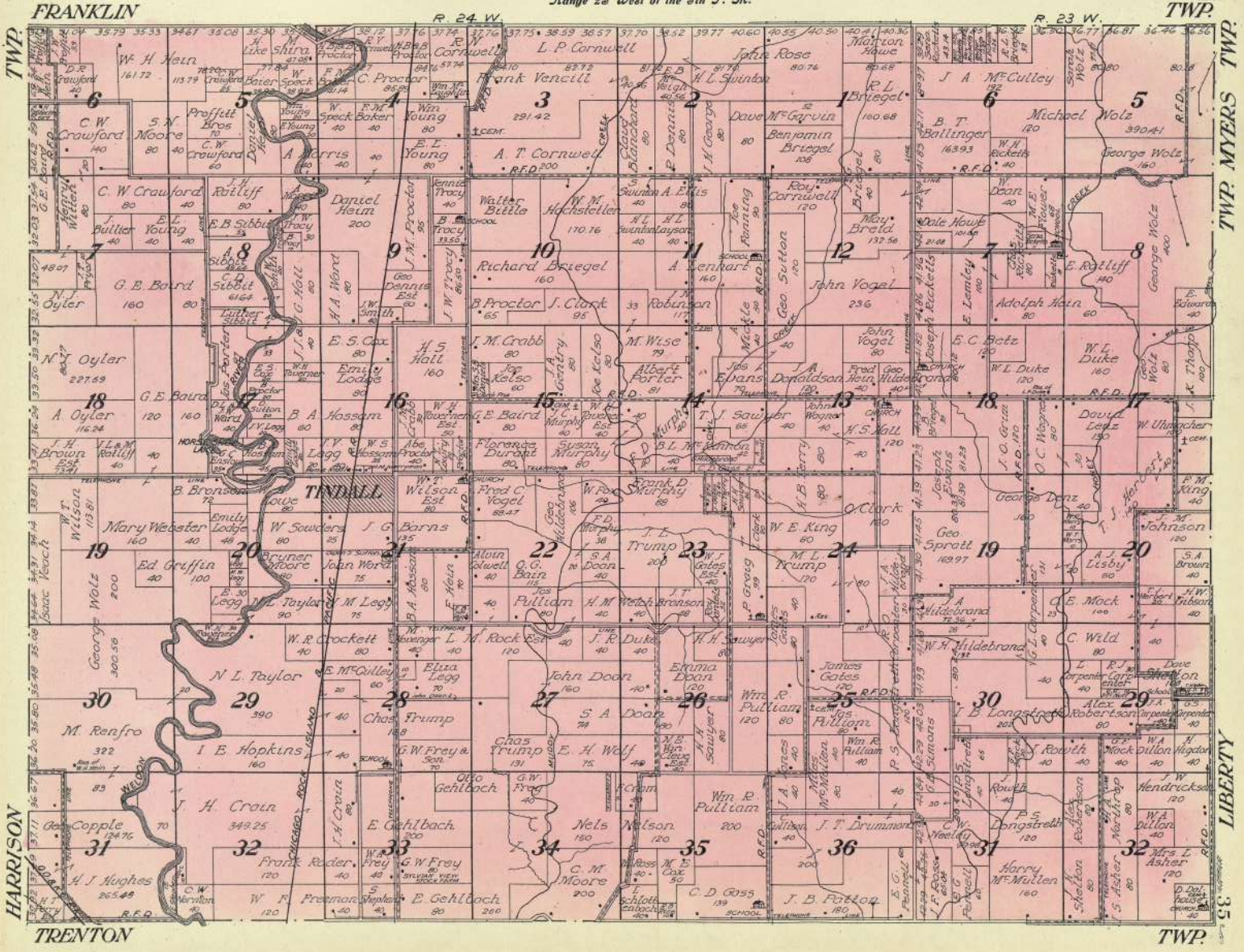
EDINBURG
 MADISON TWP. T. 61 N. R. 25 W.
 Scale 300 ft. to 1 inch.




MAP OF LINCOLN


TOWNSHIP
 Township 62 North, Range 24 West, and Part of Township 62 North,
 Range 23 West of the 5th P. M.

Scale 2 inches to 1 mile



TWP

TWP MYERS

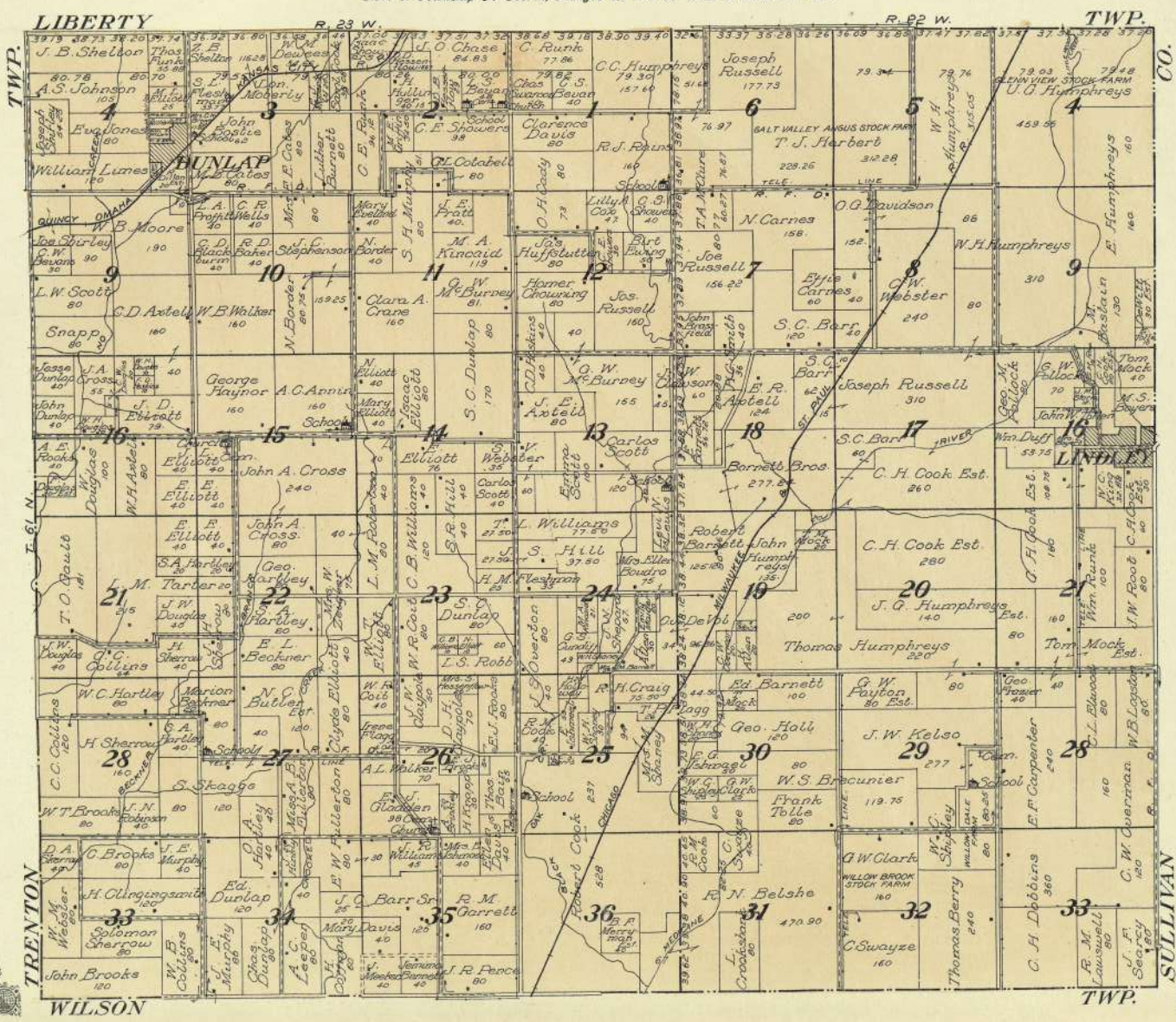
LIBERTY

TWP


MAP OF MARION TOWNSHIP


Part of Township 61 North, Ranges 22 and 23 West of the 5th P. M.

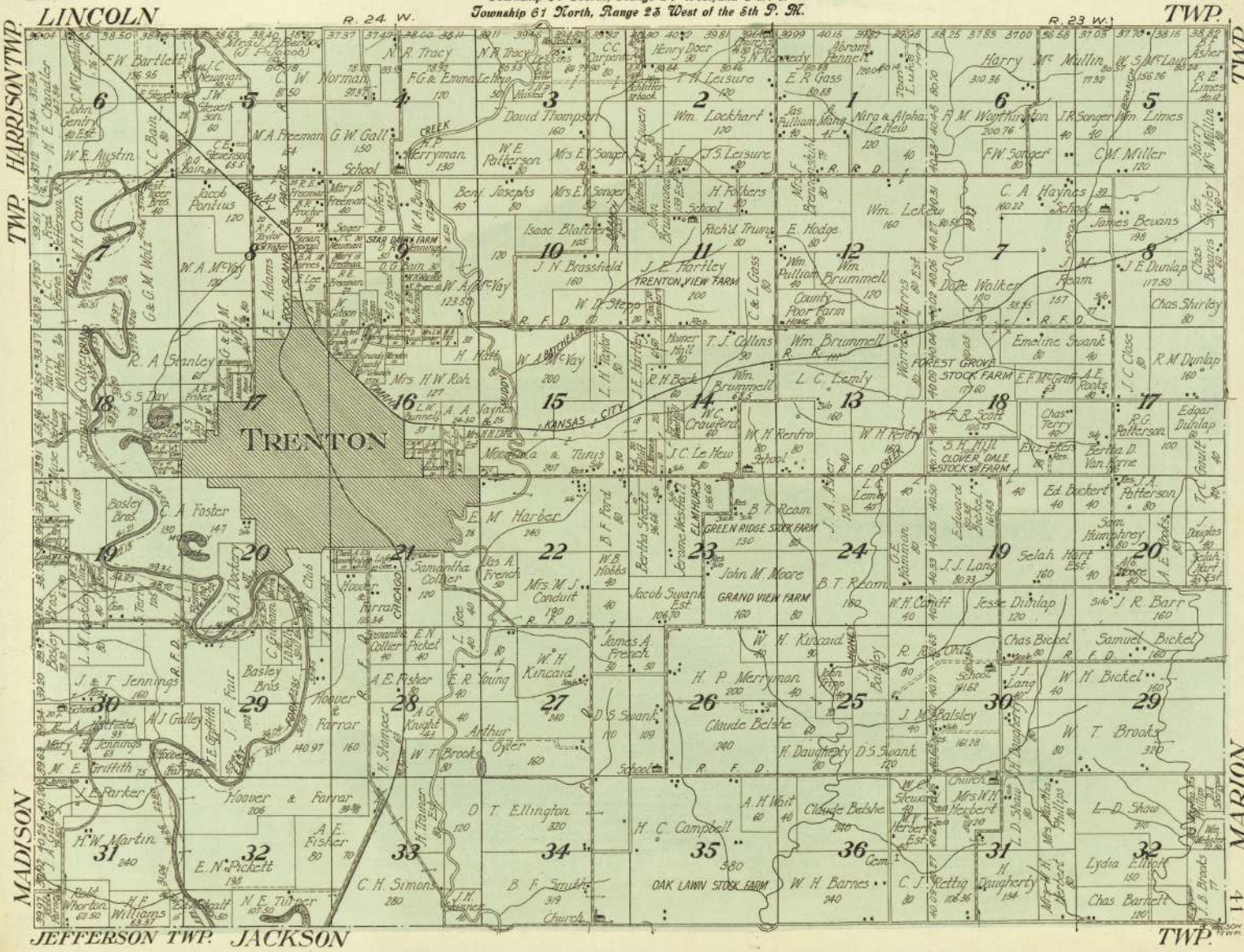
Scale 2 inches to 1 mile



MAP OF TRENTON TOWNSHIP

Scale 2 inches to 1 mile

Township 61 North, Range 24 West, and Part of
Township 61 North, Range 23 West of the 5th P. M.



TWP. HARRISON TWP

TWP.

MADISON

MARION

JEFFERSON TWP. JACKSON

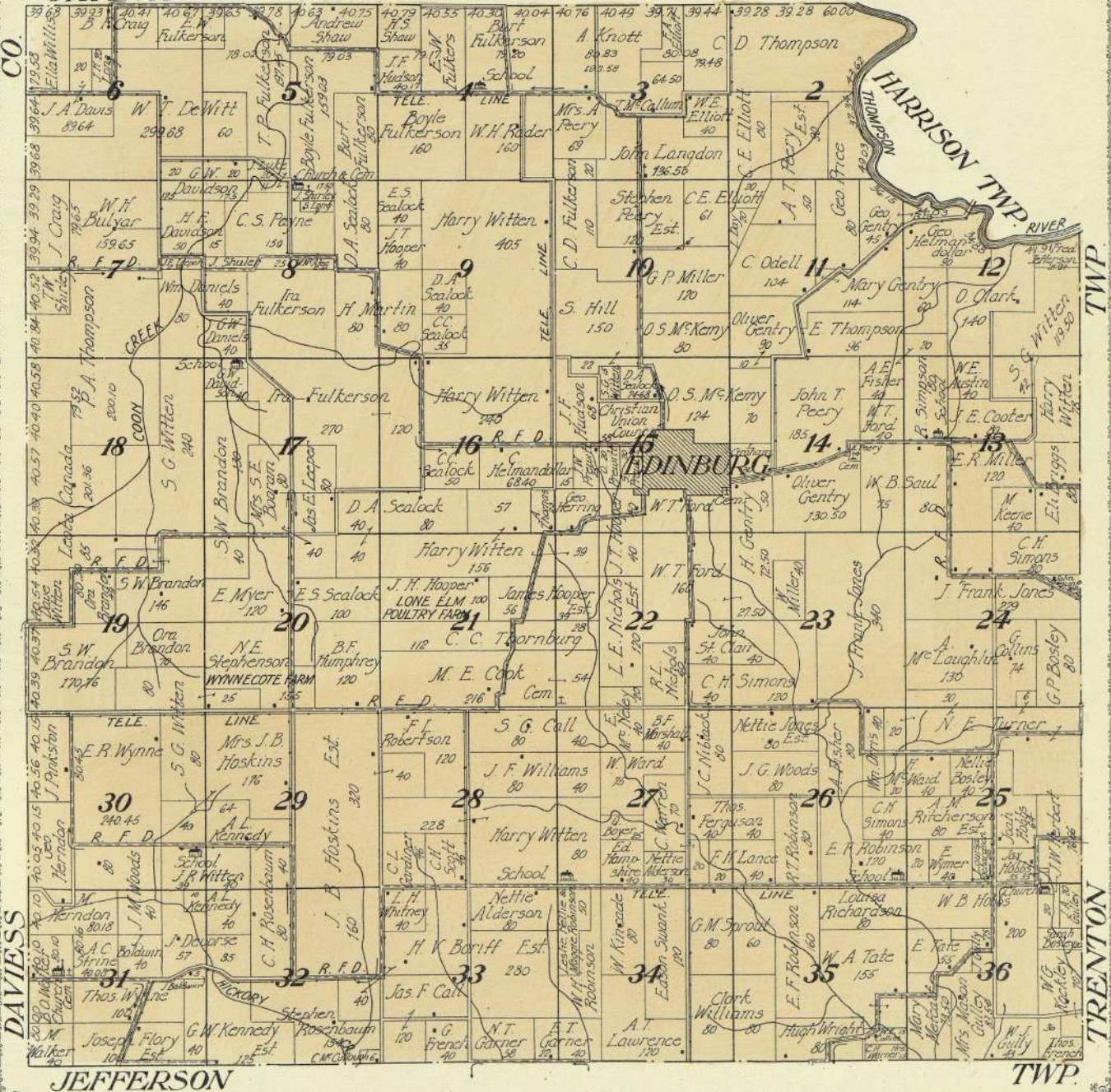
TWP.

MAP OF
MADISON
 TOWNSHIP
 Scale 2 inches to 1 mile

Part of Township 61 North, Range 25 West of the 5th P. M.

TAYLOR

TWP



JEFFERSON

TWP

DAVISS

TRENTON

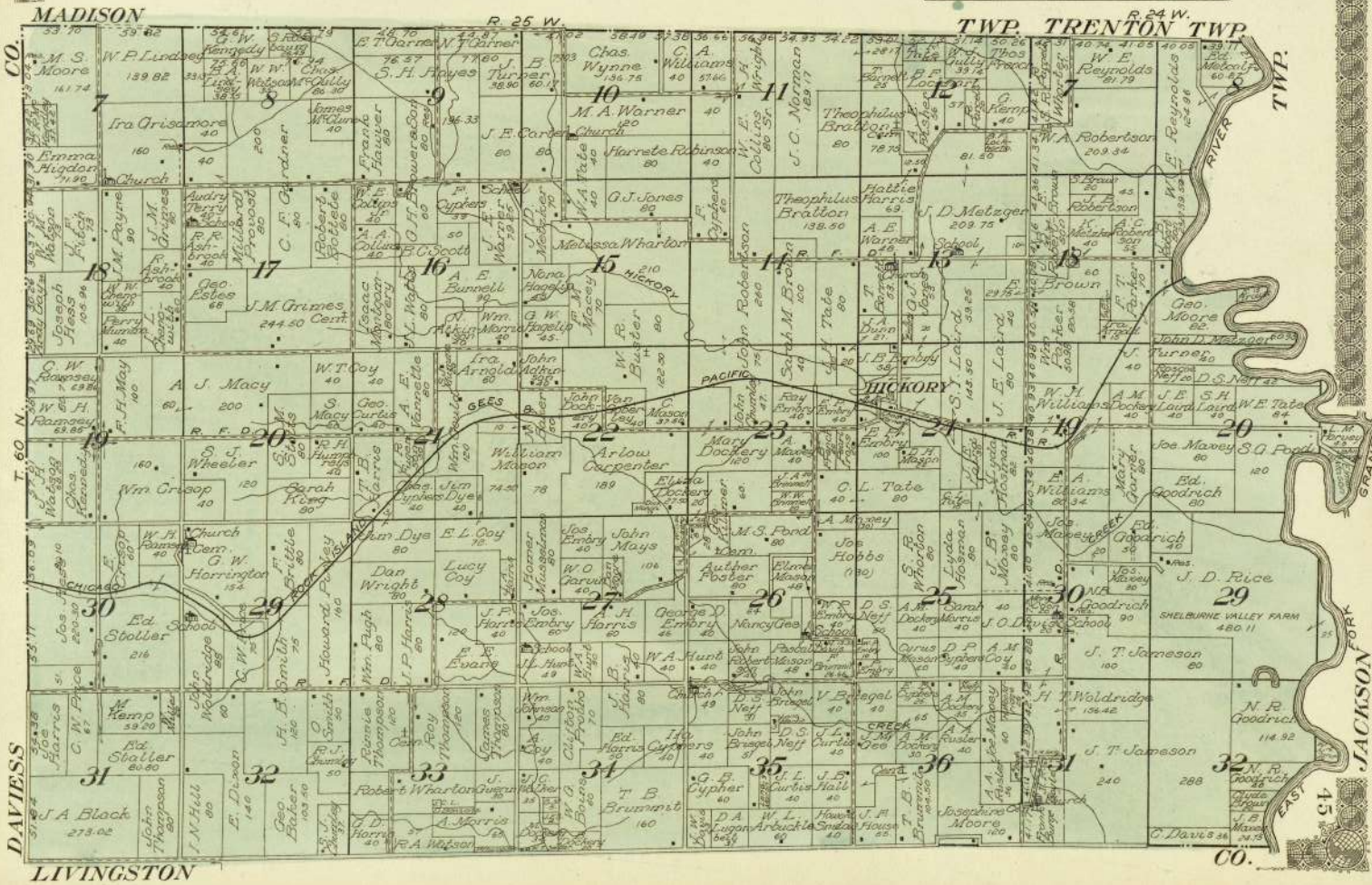
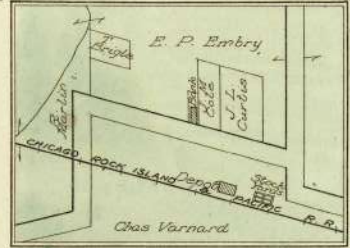


MAP OF
JEFFERSON
 TOWNSHIP
 Scale 2 inches to 1 mile

Fractional Township 60 North, Ranges 24 and 25 West
 of the 5th P. M.

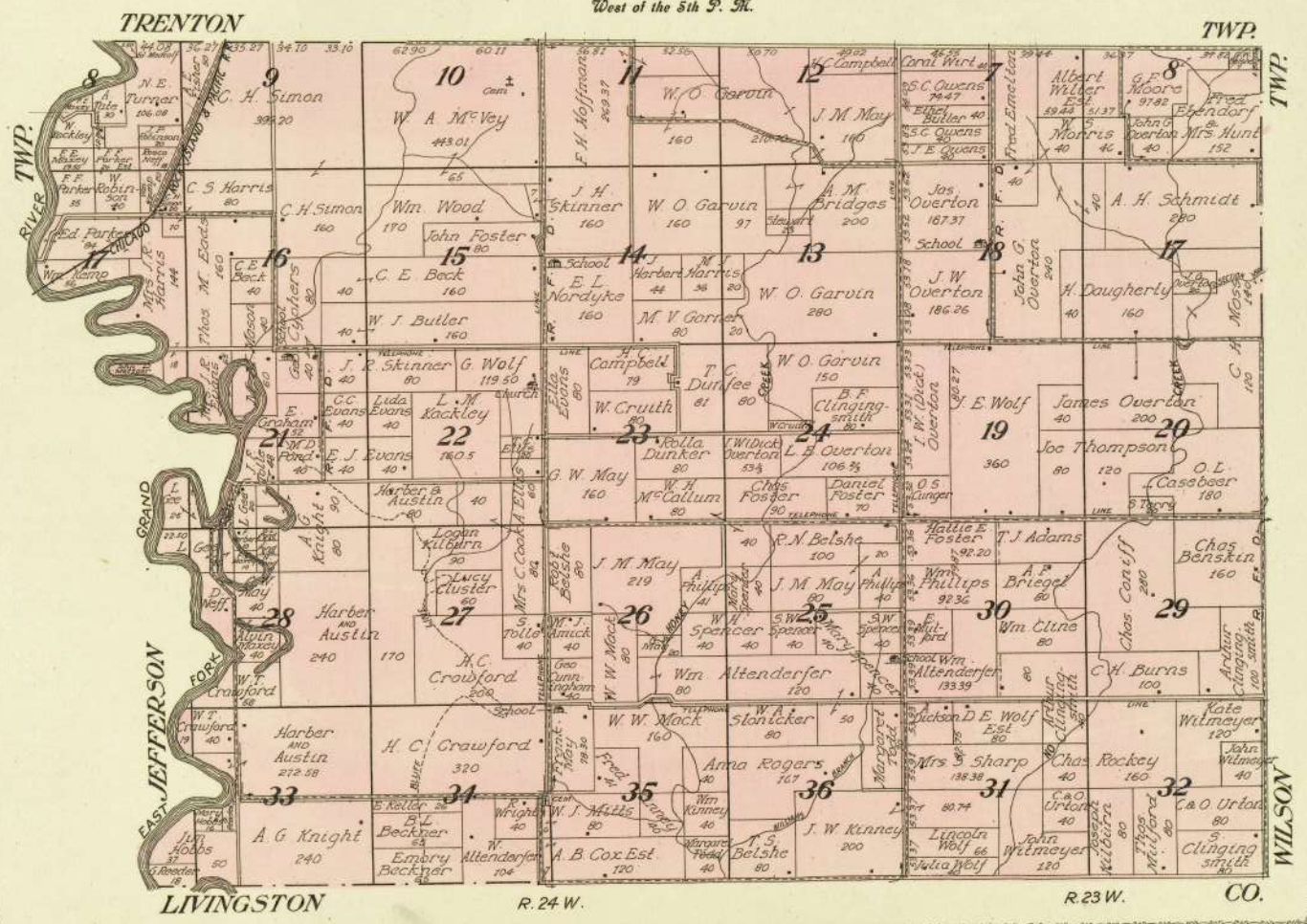
HICKORY

LOCATED IN THE N.W. 1/4 SEC. 24
 T. 60 N. R. 25 W. JEFFERSON TWP.

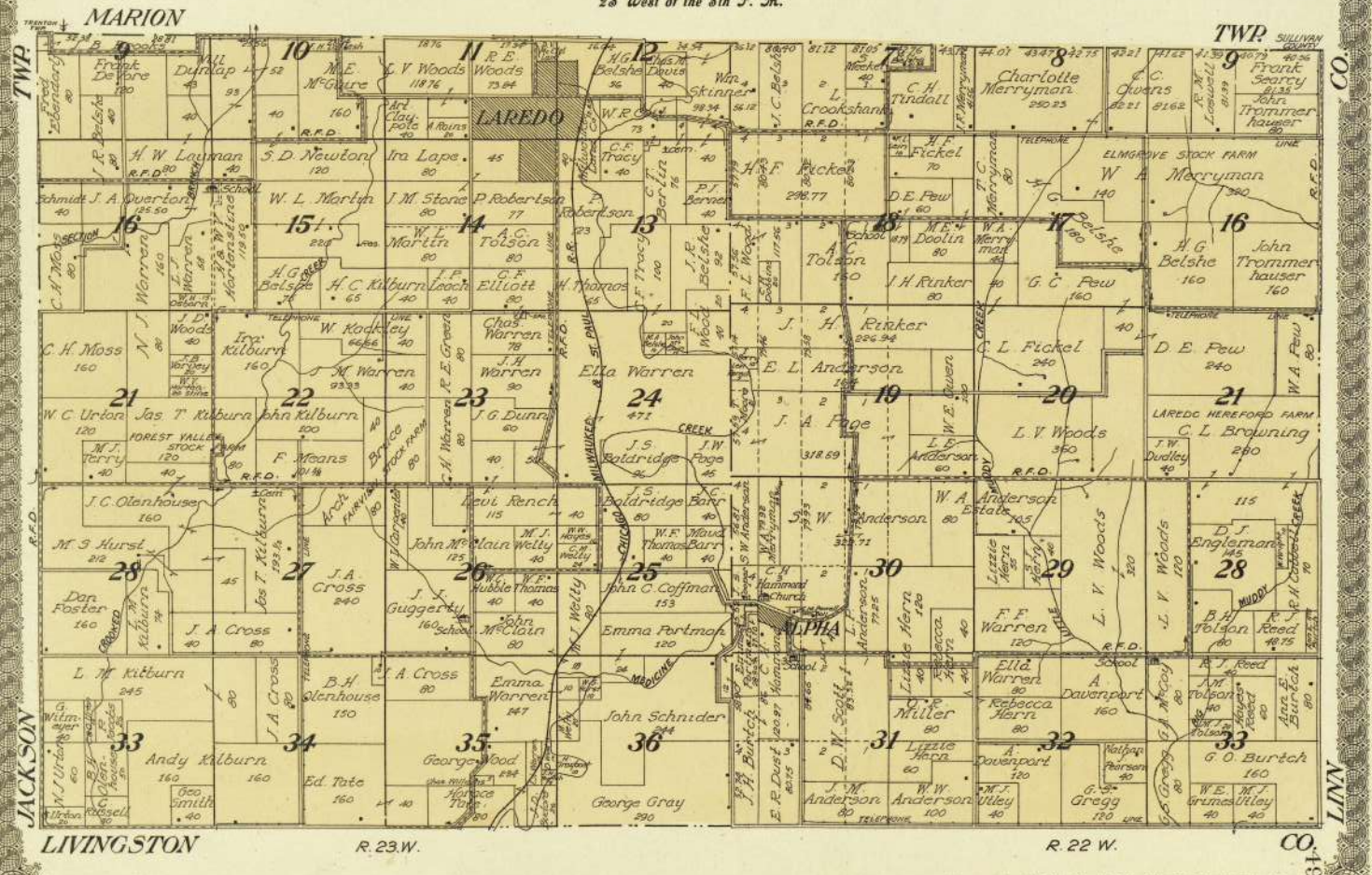


MAP OF
JACKSON
 TOWNSHIP
 Scale 2 inches to 1 mile

Fractional Township 60 North, Ranges 23 and 24
 West of the 5th P. M.



Fractional Township 60 North, Ranges 22 and
 23 West of the 5th P. M.



MARION

TWP. SULLIVAN

TWP. JACKSON

CO. LINN

R.F.D.

R.F.D.

TWP. JACKSON

CO. LINN

LIVINGSTON

R. 23 W.

R. 22 W.

CO. LINN