OUTLINE MAP OF LIVINGSTON COUNTY MISSOURI

Copyright 1917 by Geo. A. Ogle & Co.

Scale ½ of 1 inch to 1 mile

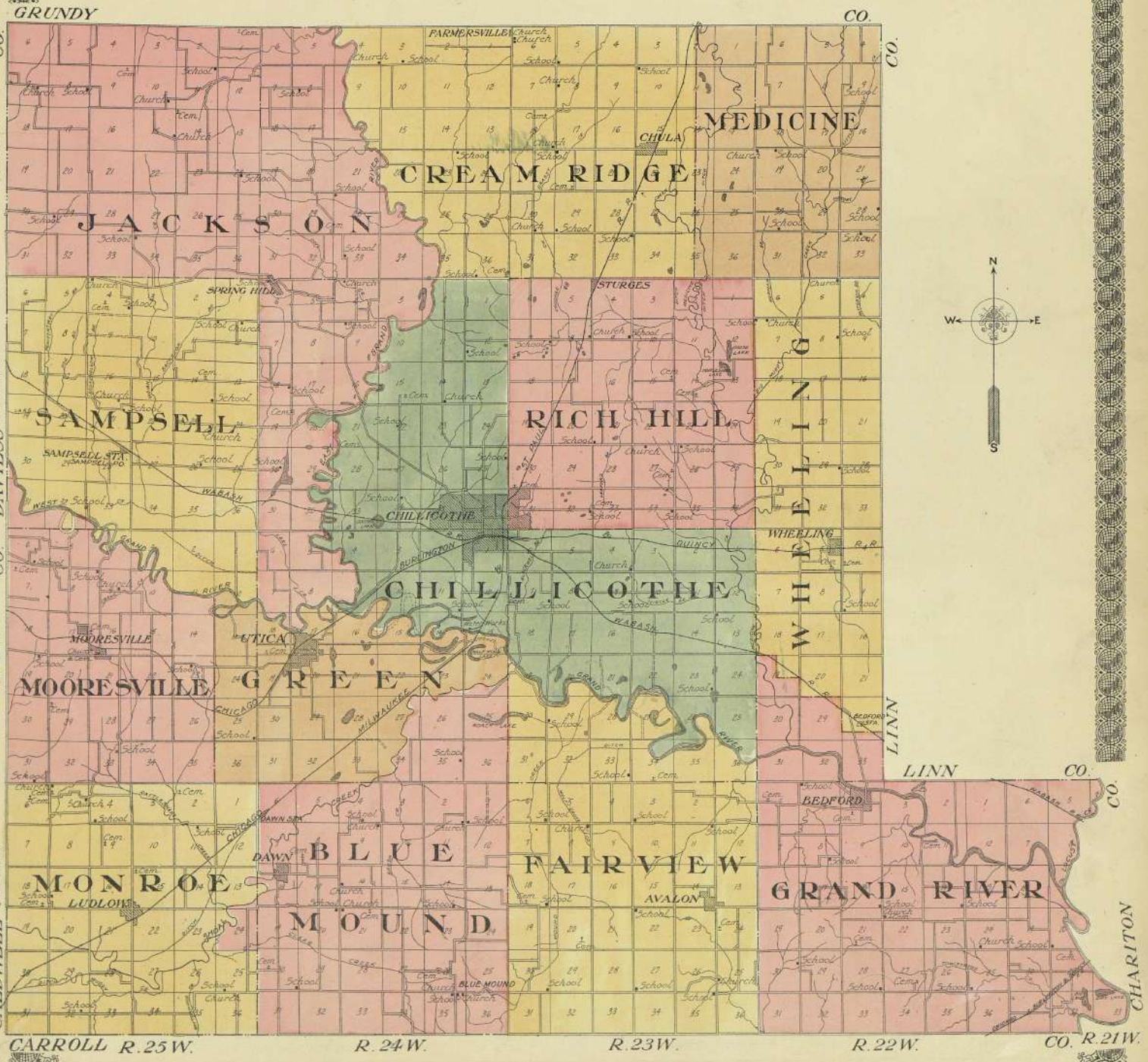

TOWNSHIP 5 6 NORTH RANGE 22 WEST.

OF THE 5TH PRINCIPAL MERIDIAN.

Scale 2 Inches to the Mile.

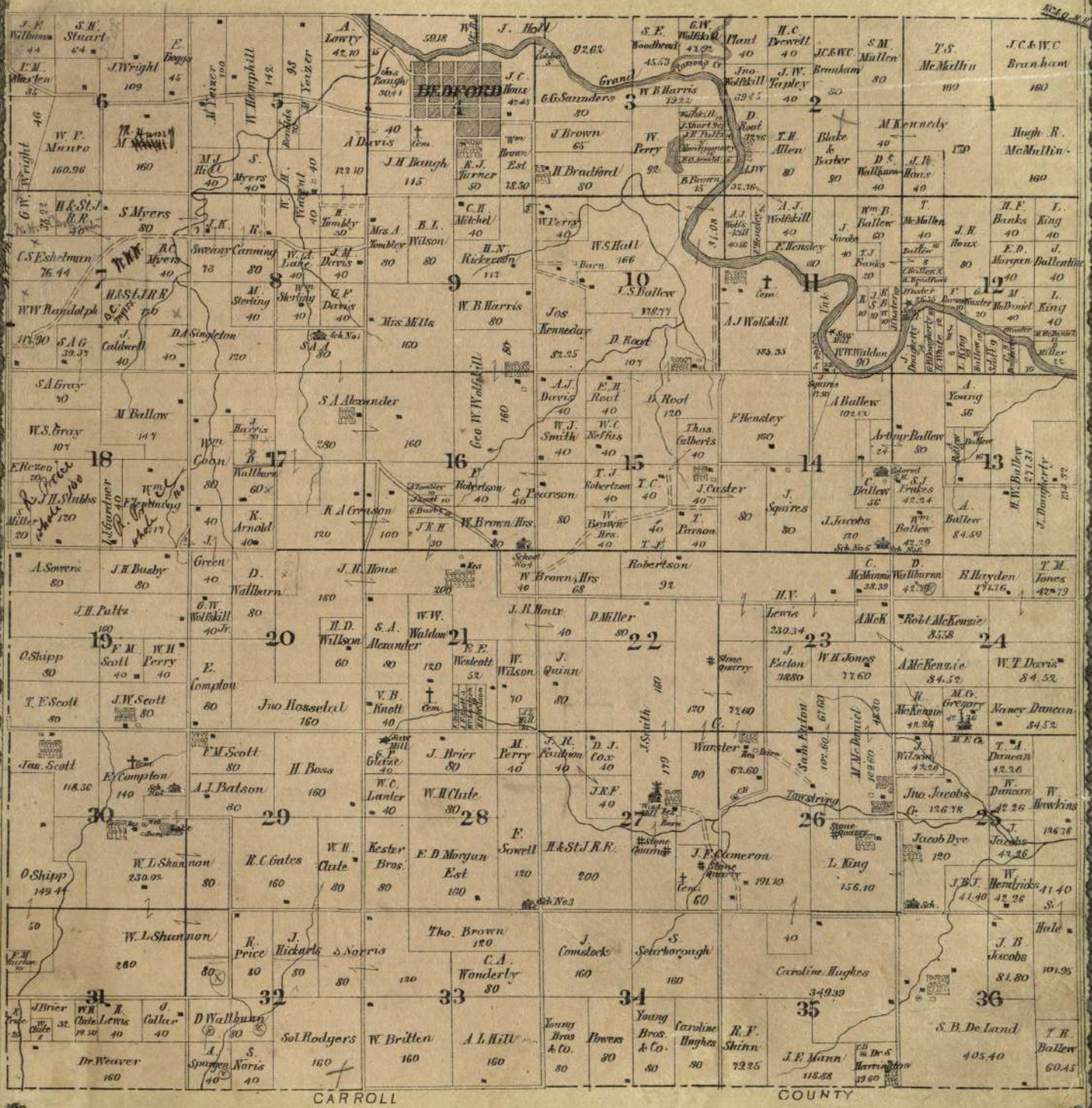

TOWNSHIPS 56 & 57 NORTH RANGES 21 & 22 WEST.

OF THE 5TH PRINCIPAL MERIDIAN.

Scale 2 Inches to the Mile.

Town 56 North Range 21 West.

Town 57 North Range 22 West.

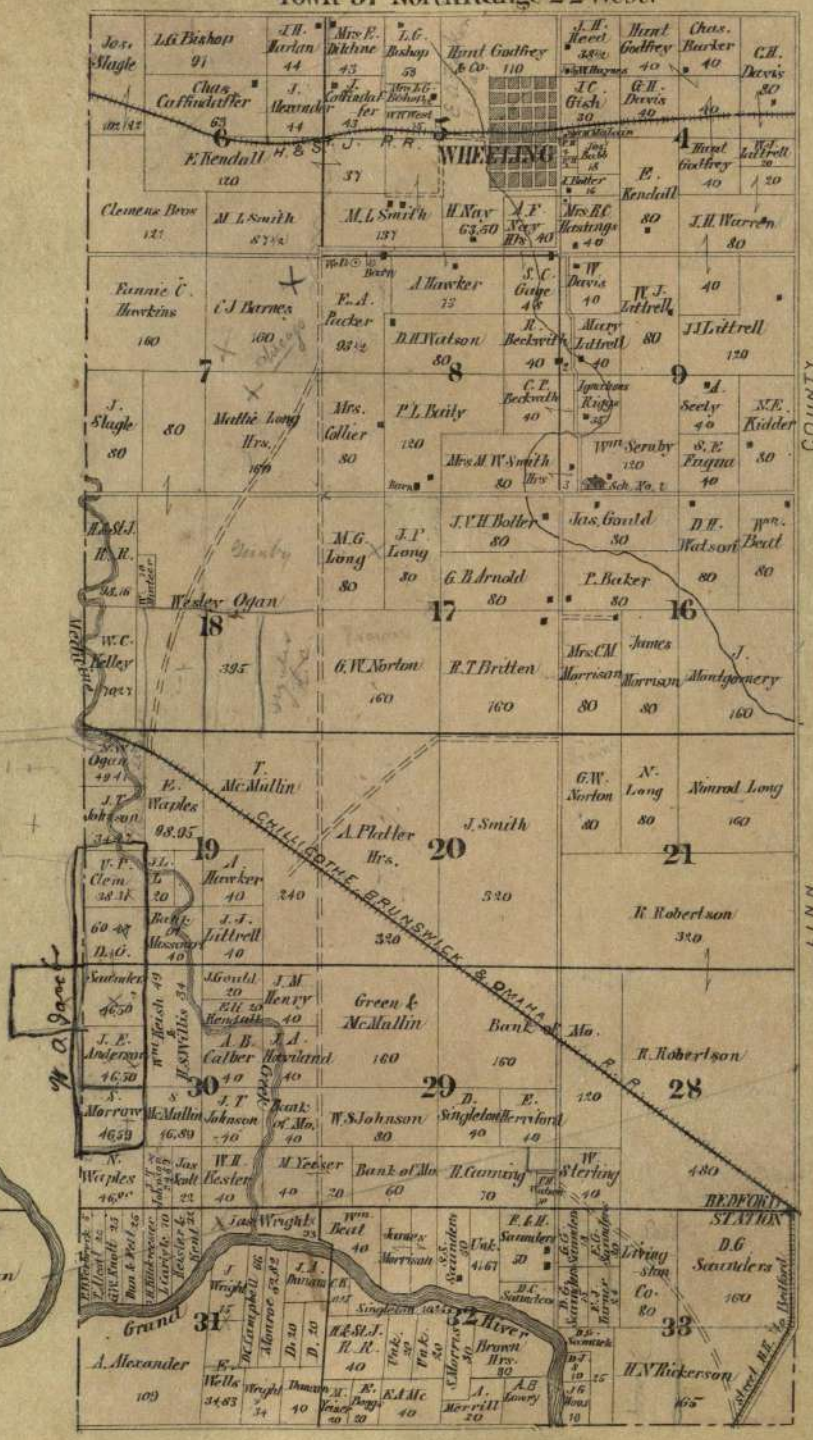

TOWNSHIPS 58 & 59 NORTH RANGE 22 WEST.

OF THE 5TH PRINCIPAL MERIDIAN.

Scale 2 Inches to the Mile.

Town 58 North Range 22 West.

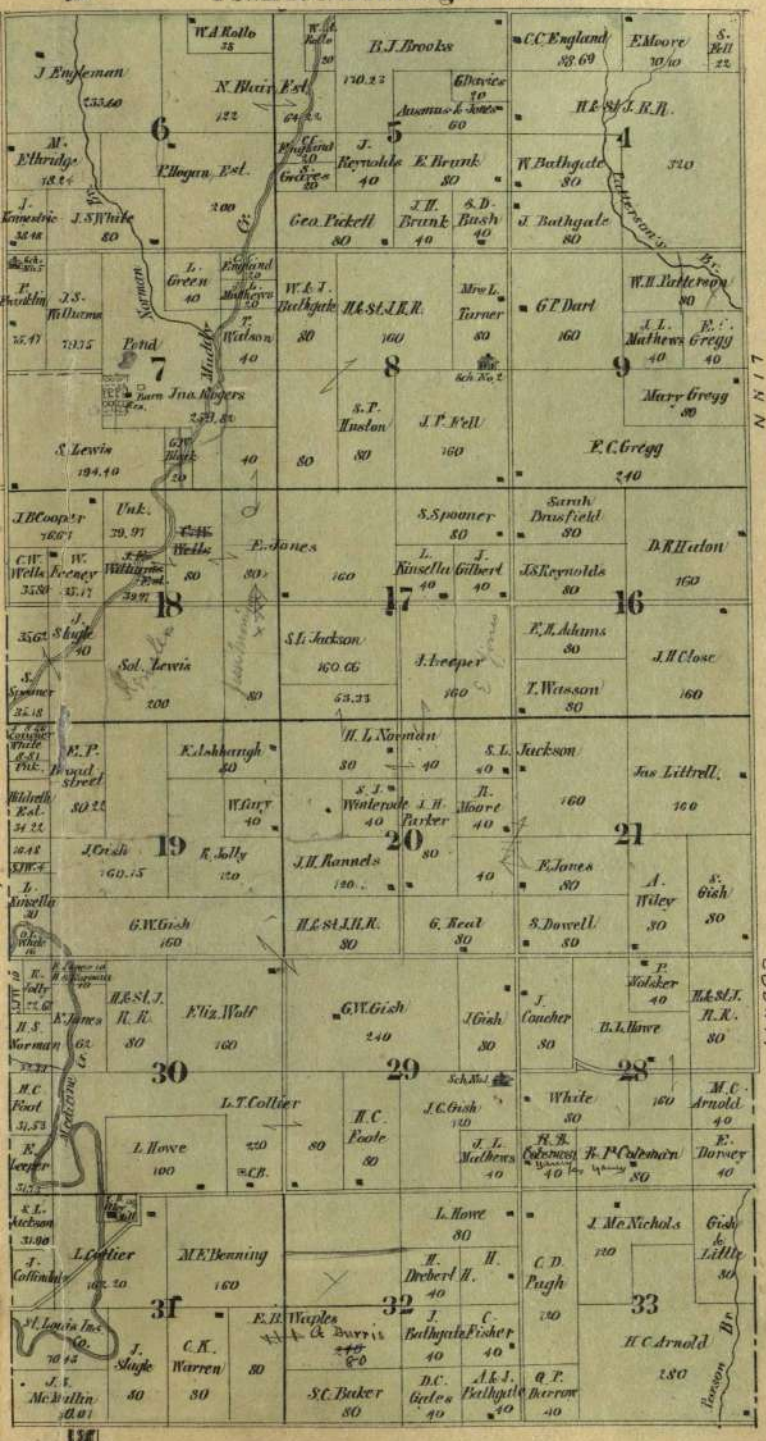

Town 59 North Range 22 West.

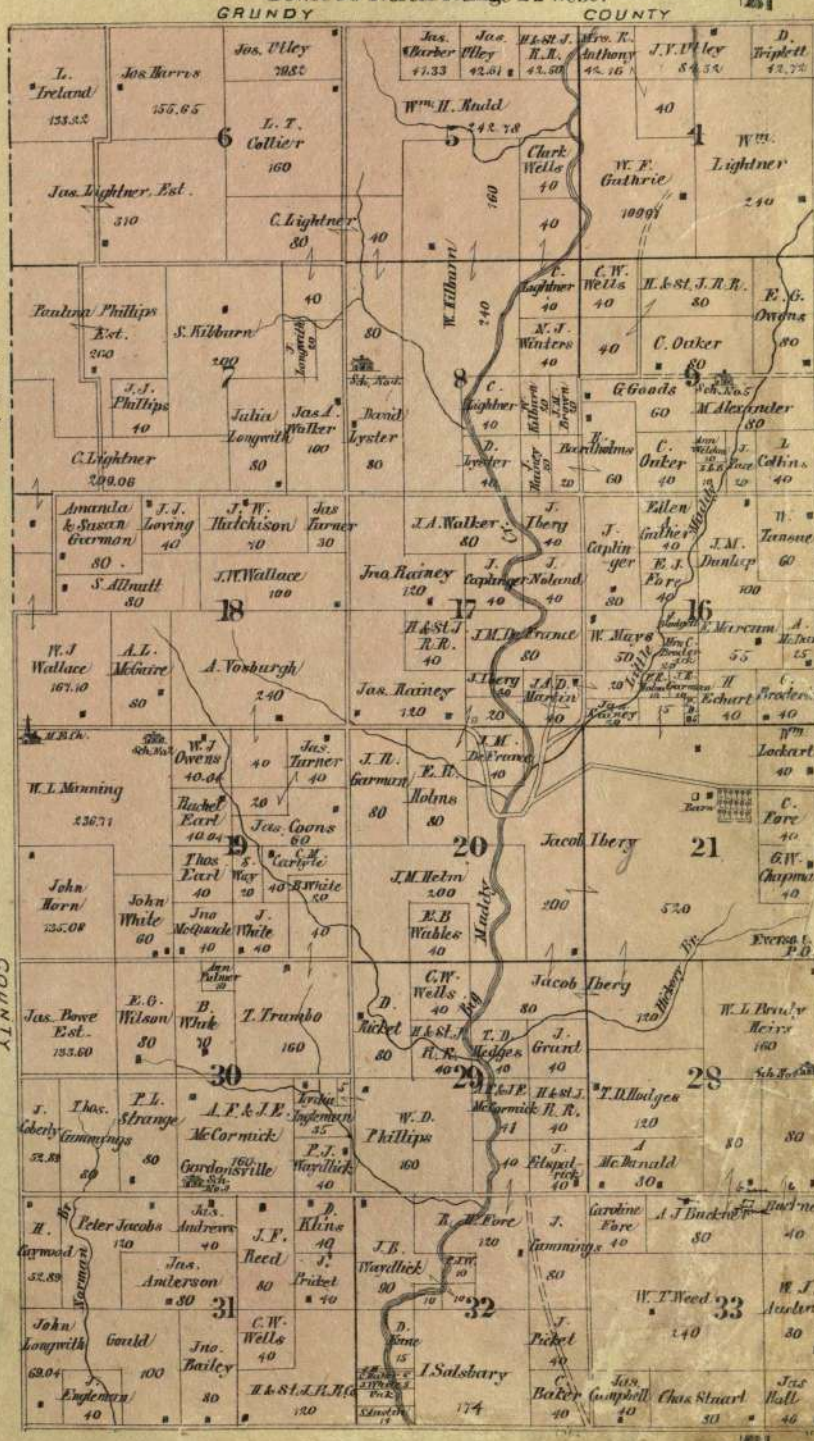

TOWNSHIP 59 NORTH RANGE 23 WEST.

OF THE 5TH PRINCIPAL MERIDIAN.

Scale 2 Inches to the Mile.

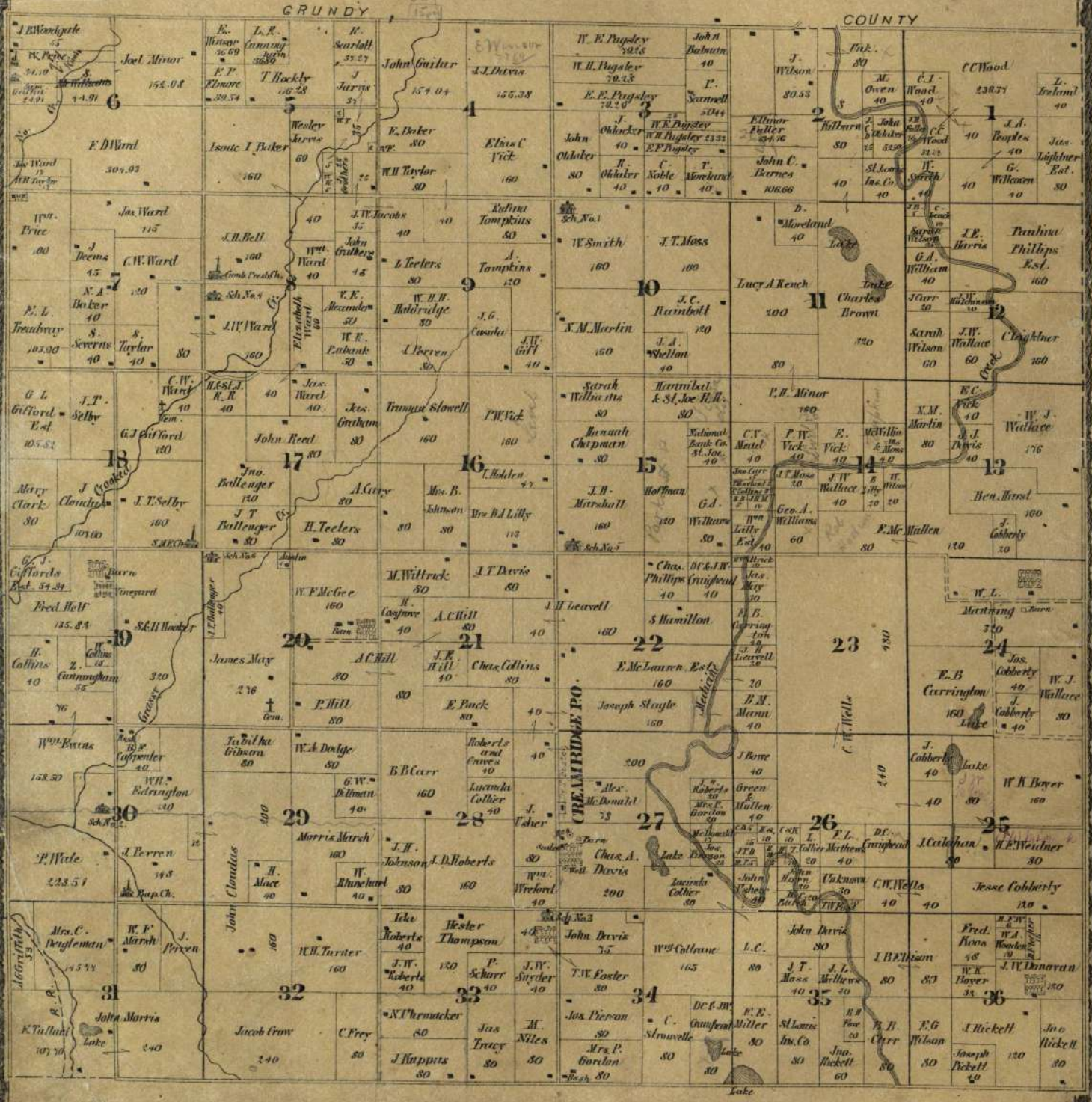

TOWNSHIP 58 NORTH RANGE 23 WEST.

OF THE 5TH PRINCIPAL MERIDIAN.

Scale 2 Inches to the Mile.

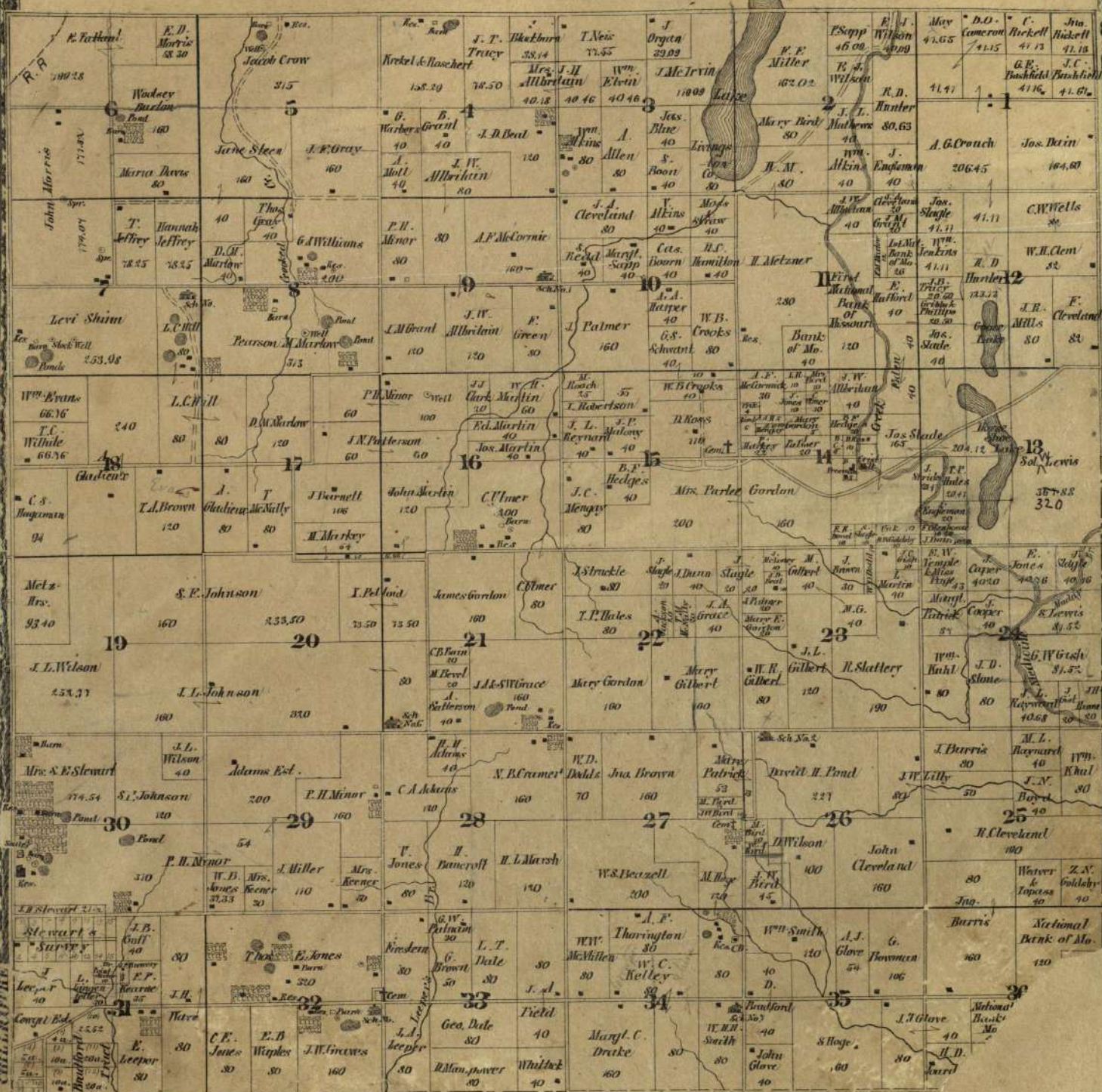

TOWNSHIP 57 NORTH RANGE 23 WEST.

OF THE 5TH PRINCIPAL MERIDIAN.

Scale 2 Inches to the Mile.

TOWNSHIP 5 6 NORTH RANGE 23 WEST.

OF THE 5TH PRINCIPAL MERIDIAN.

Scale 2 Inches to the Mile.

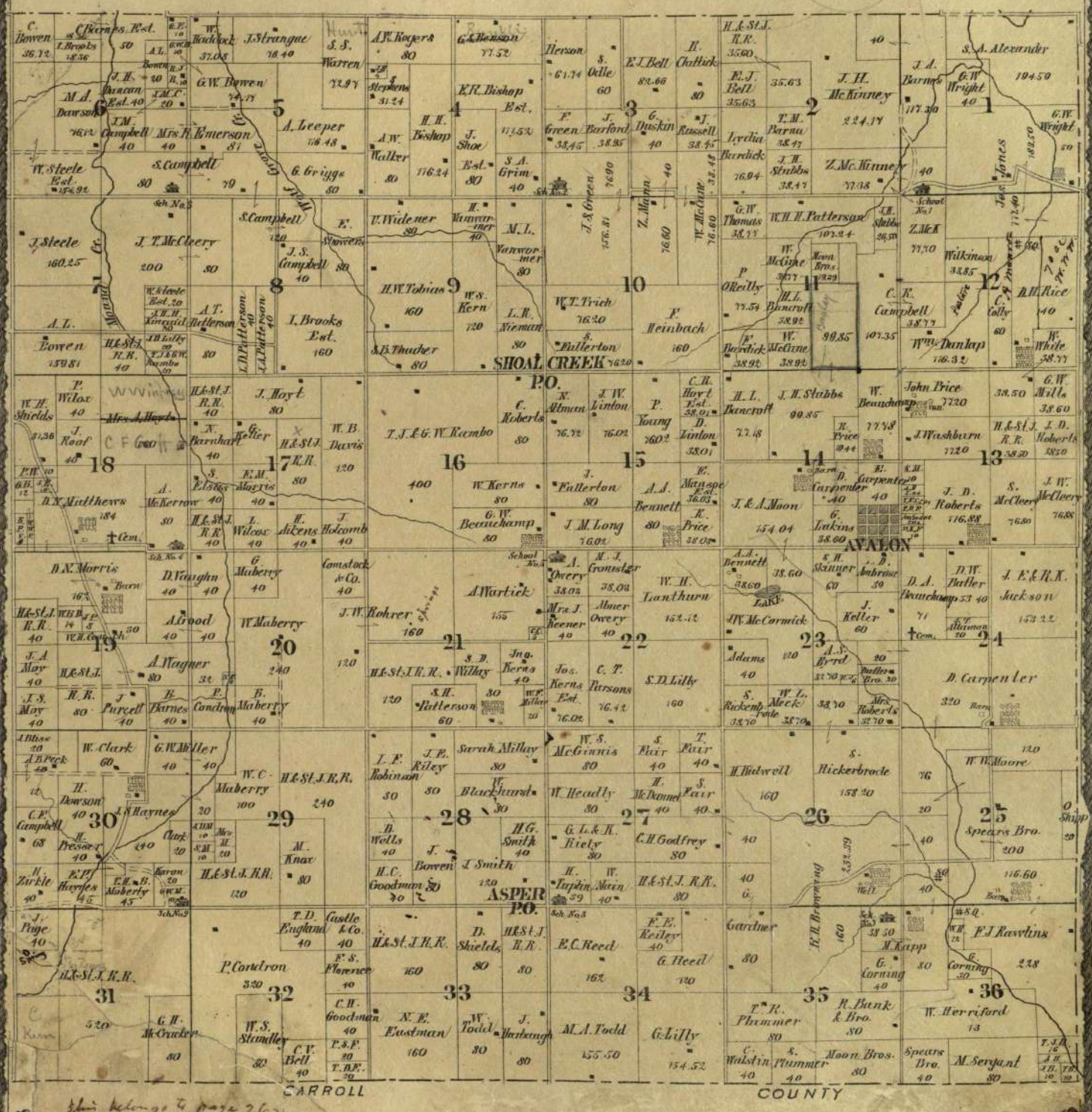

This belongs to page 26

TOWNSHIP 56 NORTH RANGE 24 WEST.

OF THE 5TH PRINCIPAL MERIDIAN.

Scale 2 Inches to the Mile.

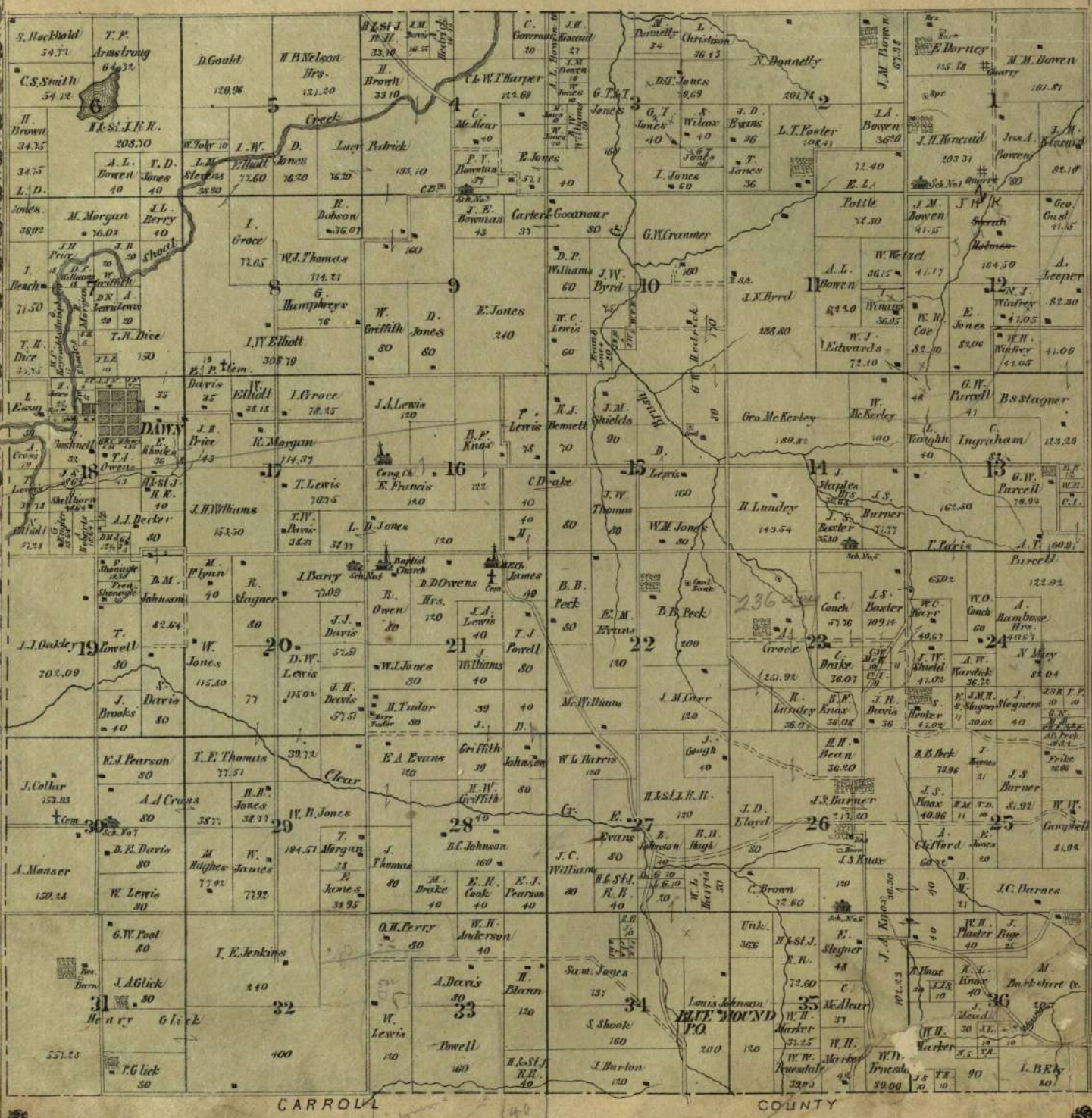

TOWNSHIP 57 NORTH RANGE 24 WEST.

OF THE 5TH PRINCIPAL MERIDIAN.

Scale 2 Inches to the Mile.

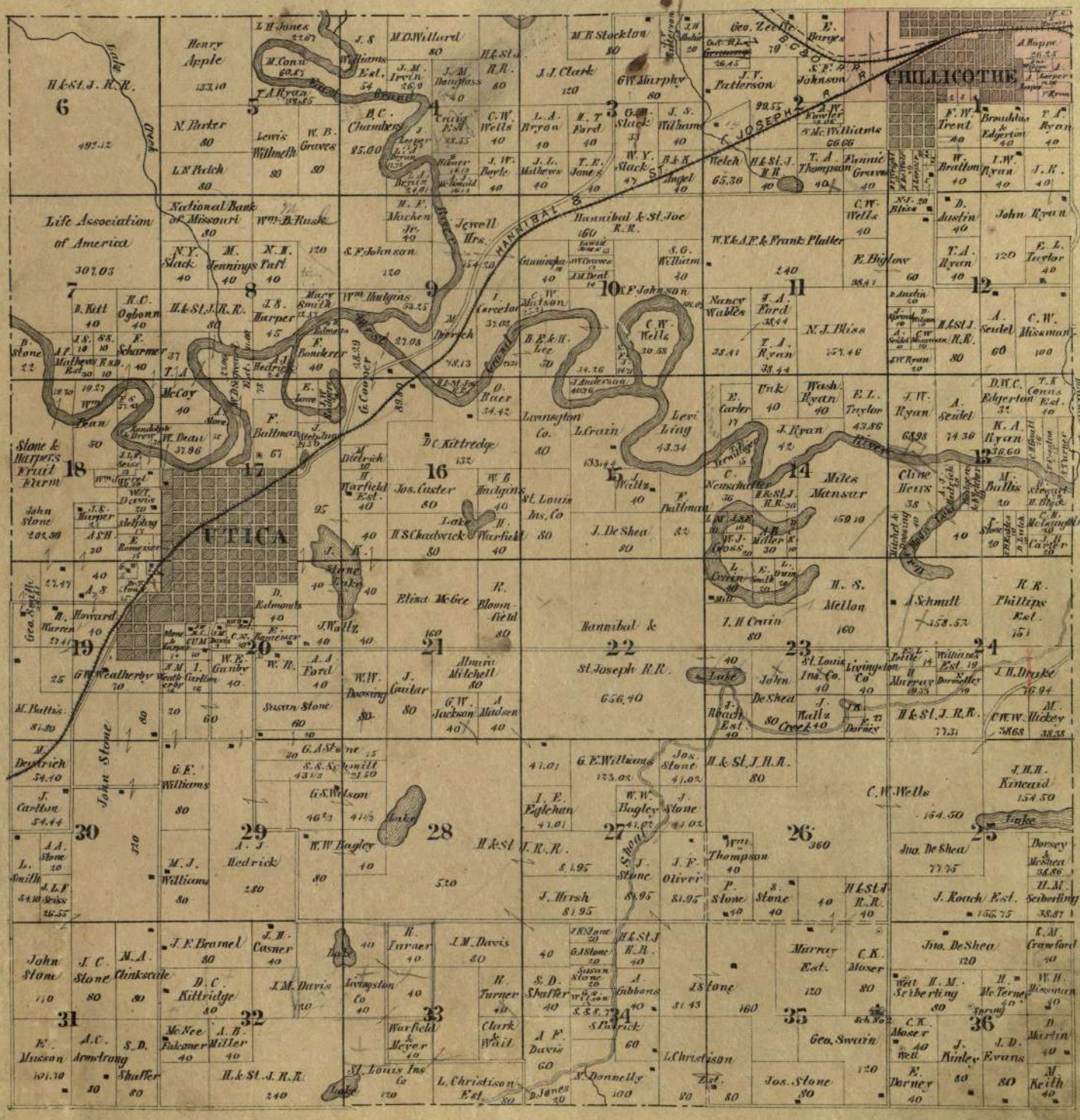
CHILLICOTHE
UTICA
H. & St. J. R.R.
Hannibal & St. Joe R.R.
St. Joseph R.R.
Grand River
Big Muddy Creek
Stone Lake
Lake
Life Association of America
National Bank of Missouri
Stone & Harper's Fruit Farm
John Stone
Henry Apple
Jewell Hrs.
Livingston Co.
St. Louis Ins. Co.
Miles Mensur
Clive Heirs
Mellon
Phillips Est.
Kincaid
Wells
Thompson
Murray Est.
Moser
Swain
Evans
Keith
Dorney
Jos. Stone
Christison
Donnelly
Jones
Sebberling
Crawford
Wissman
Martin
Kinley
Moser
Wells
Setberling
Jno. De Shea
Dorsey & McShea
Roach Est.
Drake
Mickey
Carter
Schmult
Williams Est.
Murray
Livingston Co.
St. Louis Ins. Co.
Dorney
Mellon
Miller
Ryan
Taylor
Edgerton
Conns Est.
Seidel
Bliss
Austin
Platter
Frank Platter
Williams
Johnson
Patterson
Clark
Murphy
Stockton
Willard
Stack
Williams
Angel
Welch
Thompson
Fannie Graves
Brouhlis & Edgerton
Trent
Ryan
Bigelow
Taylor
Ryan
Nancy Wables
Ford
Bliss
Wells
Lee
Anderson
Levi Ling
Grain
Waltz
Pattman
Neuschaffer
Miller
Crain
Smith
Owen
Williams
Bagley
Stone
Oliver
Hirsch
Davis
Gibbons
Patrick
Christison
Donnelly
Jones
Stone
Murray
Moser
Swain
Evans
Dorney
Keith

UTICA

Scale 300 feet to 1 inch.

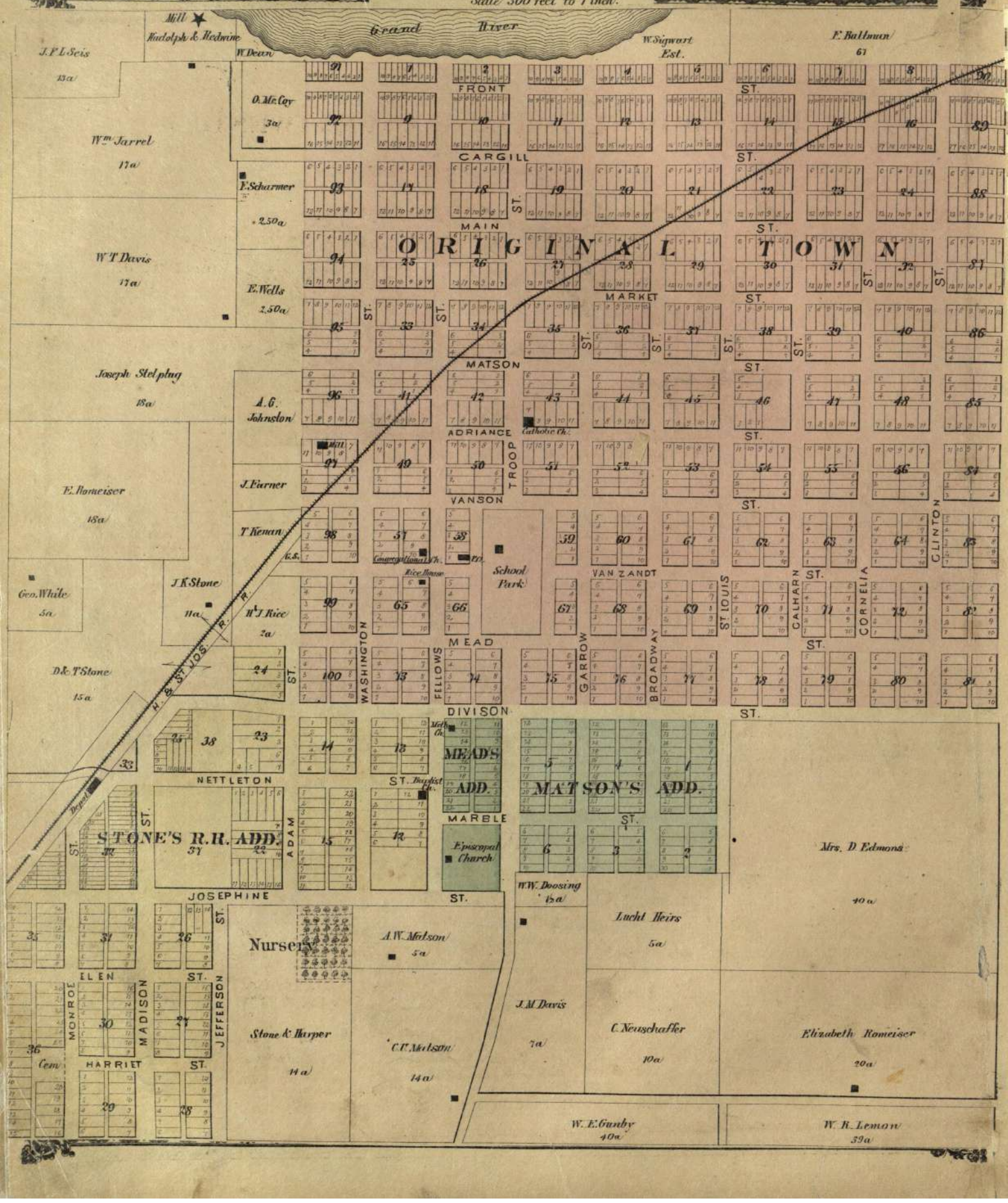

DAWN

Scale 500 ft. - 1 in.

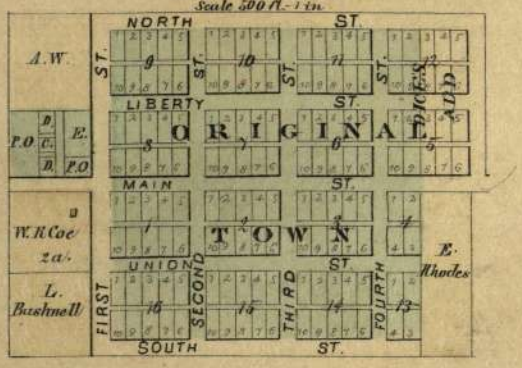

SPRINGHILL

Scale 500 ft - 1 in

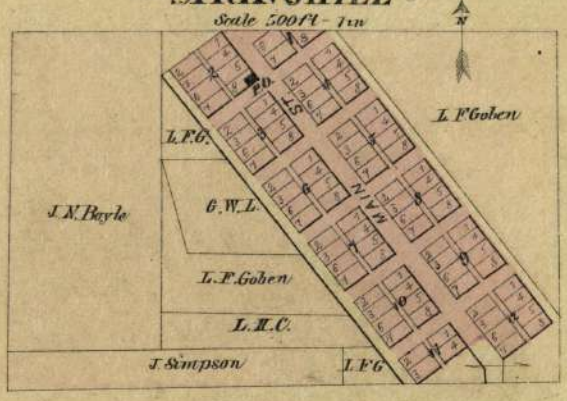

FARMERSVILLE

Scale 500 ft. - 1 in.

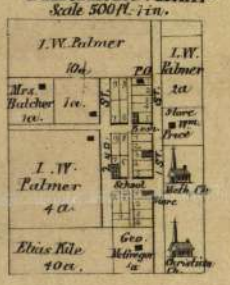

BEDFORD

scale 300 ft. to 1 in.

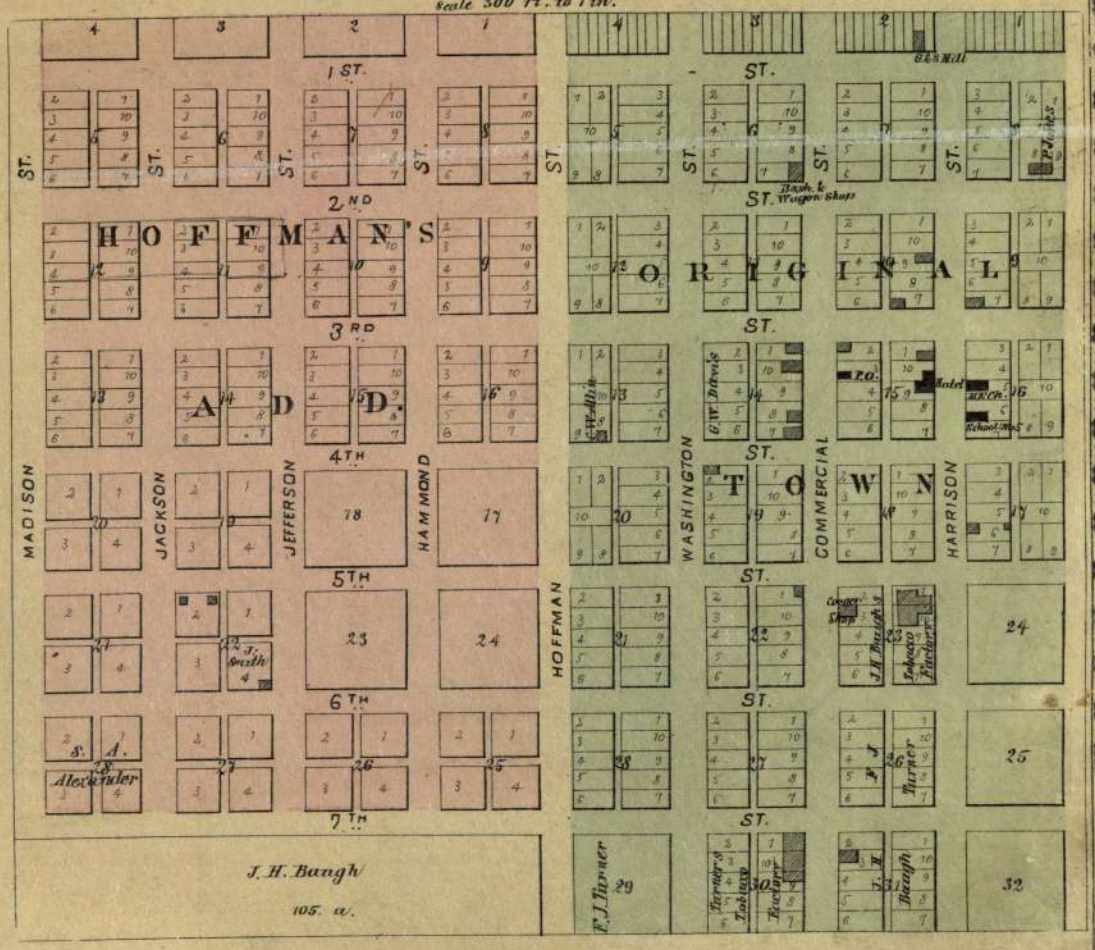

SAMPSELL

Scale 500 ft. - 1 in.

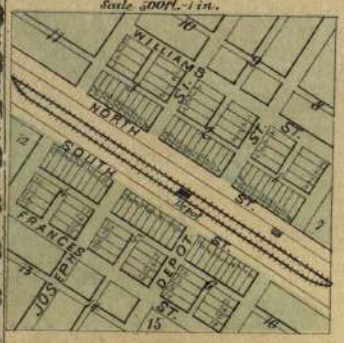

CITY OF CHILLICOTHE.

Scale 300 ft. to the inch.

Cemetery

A. Rogers 45 a.

Mrs. Lydia Bryan 108 a.

B. Burtch

W. H. Crawford

STREET

City Limits

A. Rogers

H. D. Nelson

B. Burtch

B. E1/4 N. E1/4 35-58-20

E. L. Shepard 7a.

Mrs. H. Waite 7a.

R. Morris 14 a.

SPRING HILL ST.

KING'S ADD.

BRYAN ADD.

BRYAN ST.

MONROE

POLK ST.

1ST. WARD TOWN

STREET

WALNUT

CHERRY

WASHINGTON

LOCUST ST.

CALHOUN ST.

WEBSTER ST.

JACKSON ST.

City Limits

R. V. Smith 9a.

Smith & Bro. 1a.

J. Ruegger 20.50 a.

Jno. Carr 250a.

Mrs. Stinson 2.50

J. J. Clark 5.49 a.

J. H. Hopkins

Rogers

Wilson

GRAVES

WESTERN STREET

E. Carney ADD.

Public Square

City Hall

County Offices

Livery Stable

Bank

Post Office

Tobacco Factory

Tobacco Pasture

Martha A. E. Robinson

Turner Pat.

Edgerton's Subdivision

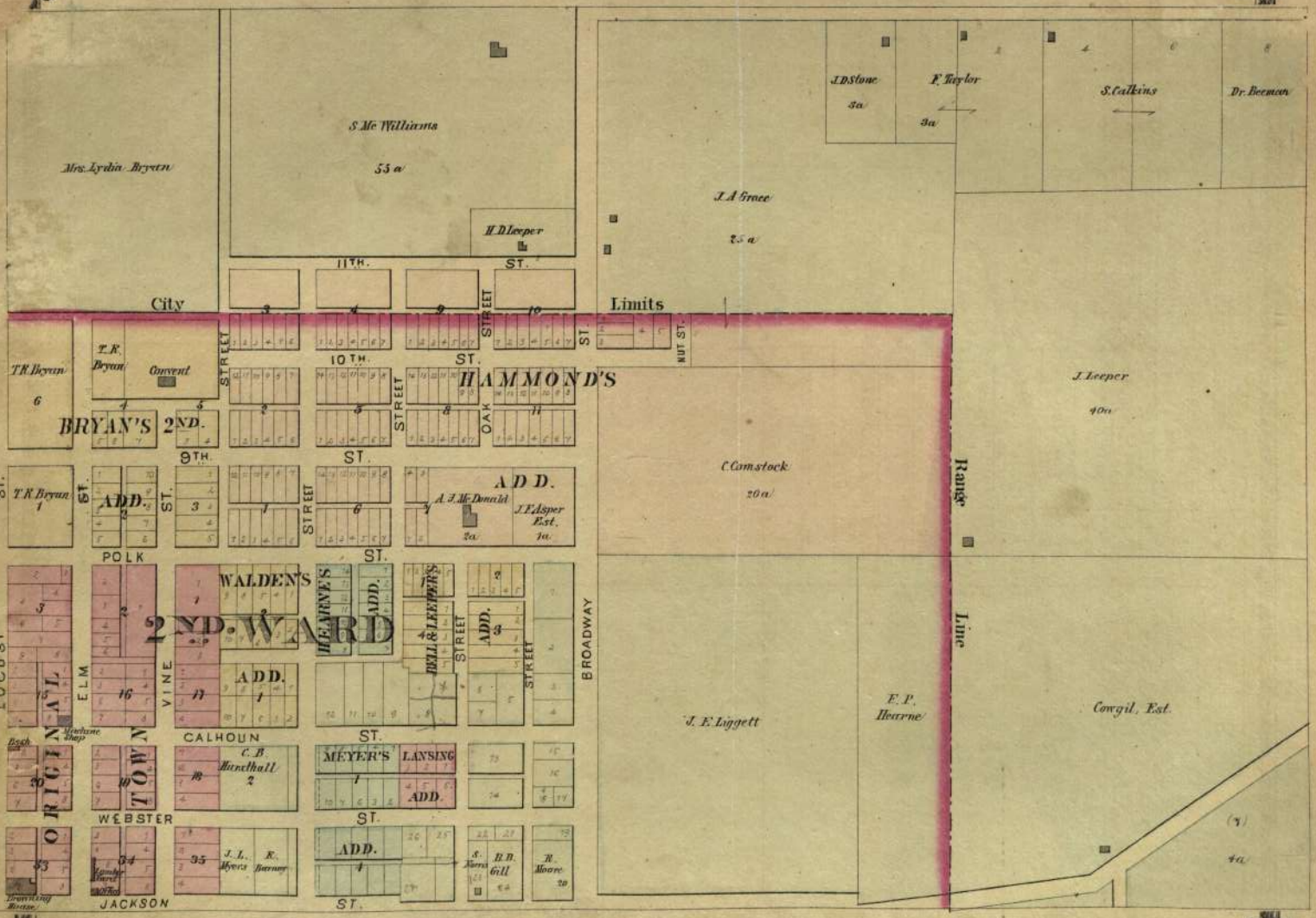
City
Limits
Range
Line
2ND. WARD
ORIGINAL TOWN
BRYAN'S 2ND. ADD.
HAMMOND'S ADD.
WALDEN'S ADD.
HEMENWAY'S ADD.
HALL & LEEPER'S ADD.
MEYER'S ADD.
LANSING ADD.
LOCUST ST.
ELM ST.
VINE ST.
POLK ST.
CALHOUN ST.
WEBSTER ST.
JACKSON ST.
BROADWAY
OAK STREET
NUT ST.
10TH. ST.
11TH. ST.
9TH. ST.
Mrs. Lydia Bryan
S. McWilliams 55 a
H. D. Leeper
J. D. Stone 3a
F. Taylor 3a
S. Calkins
Dr. Beeman
J. A. Grace 25 a
T. R. Bryan 6
T. R. Bryan
Convent
T. R. Bryan 1
A. J. McDonald 2a
J. F. Asper Est. 1a
J. Leeper 40a
C. Comstock 20a
J. E. Liggett
E. P. Hearne
Cowgil, Est.
C. B. Marshall 2
J. L. Myers
R. Barner
S. Harris
H. B. Gill
R. Moore 20
Blacksmith Shop
Bach
Lumber Yard
Office
Drawing House

CITY OF CHILLICOTHE.

Scale 300 ft. to the inch.

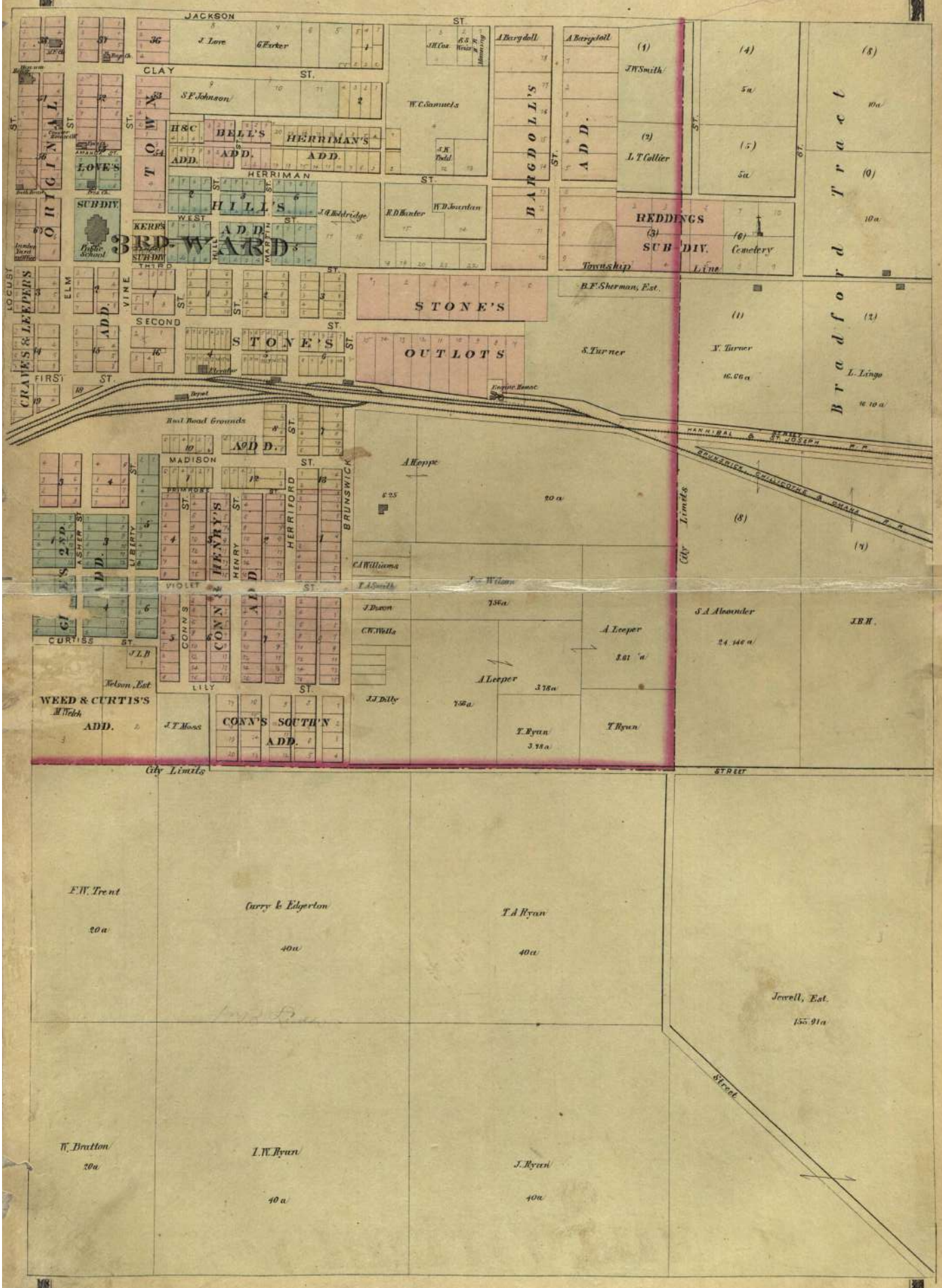

CITY OF CHILLICOTHE.

Scale 300 ft. to the inch.

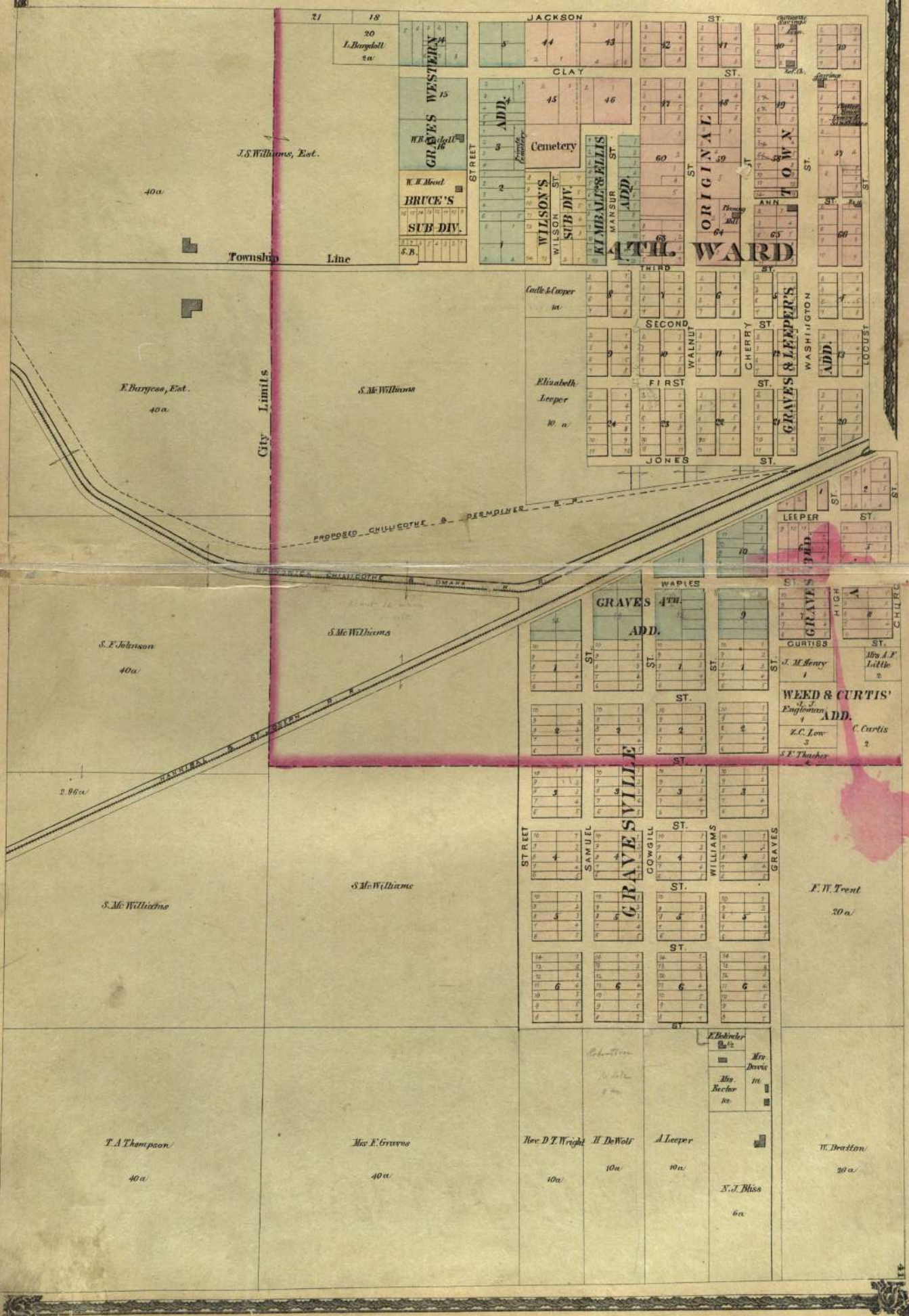

MOORESVILLE

Scale 300 ft. to 1 in.

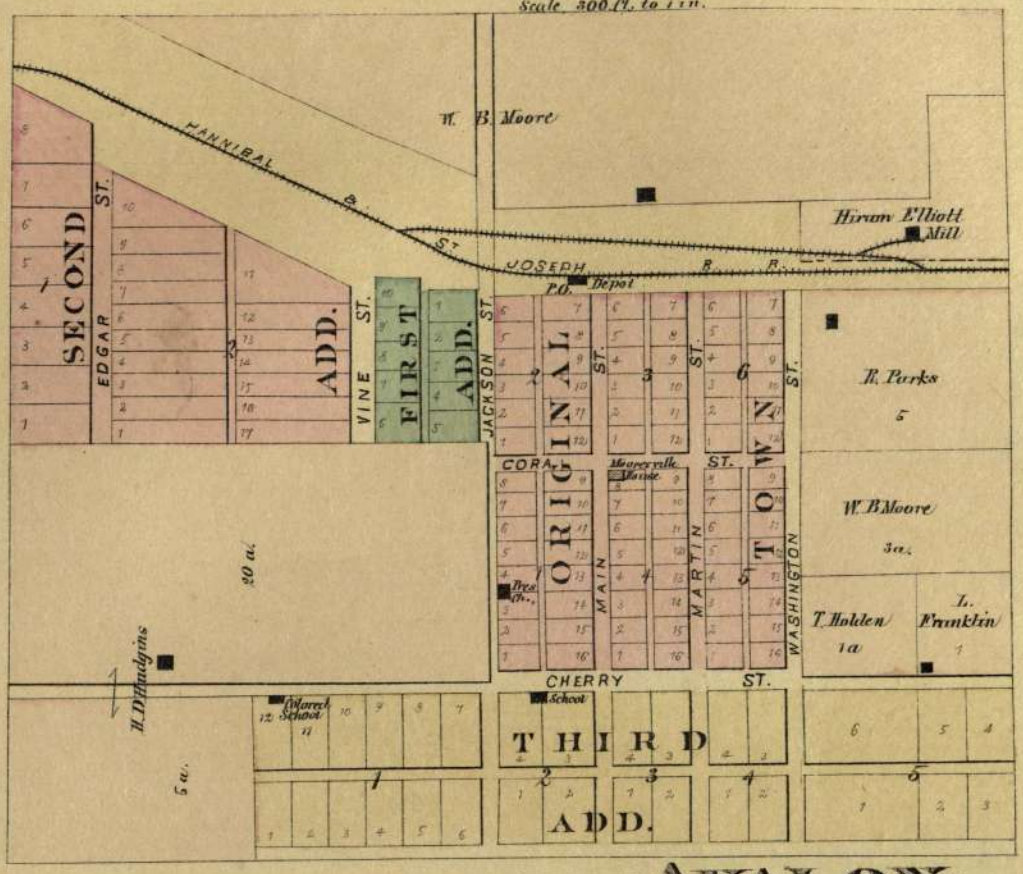

AVALON

Scale 300 ft. 1 in.

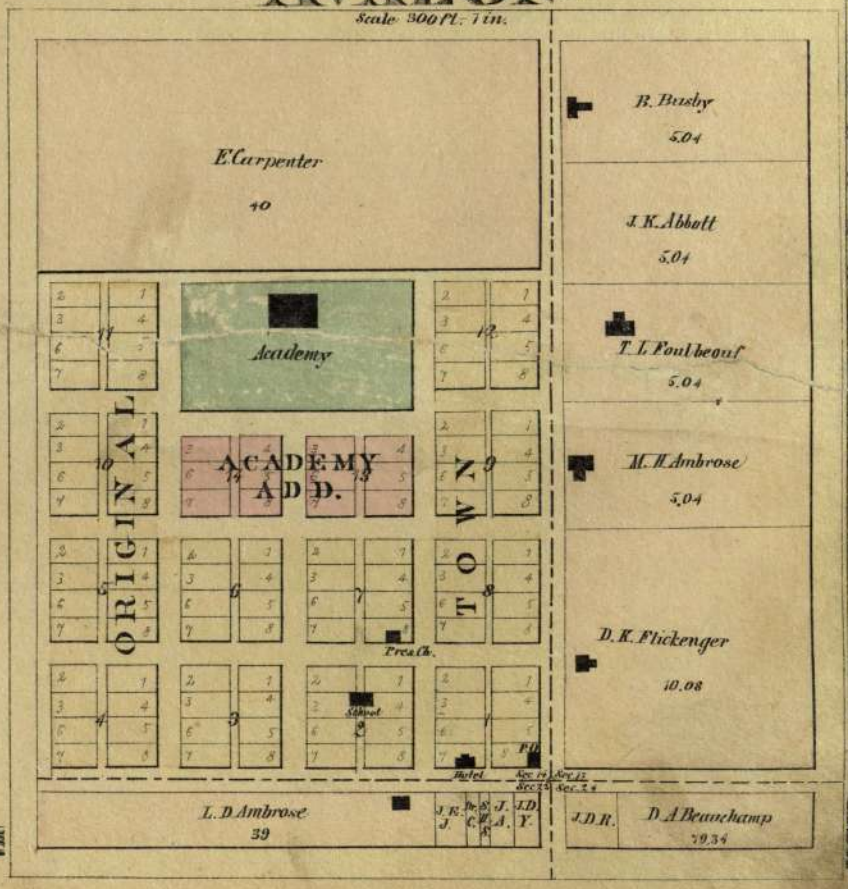

WHEELING

Scale 500 ft. 1 in

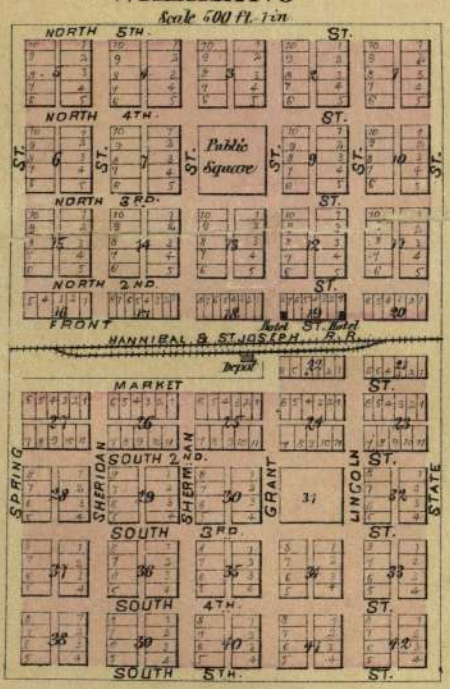

TOWNSHIP 58 NORTH RANGE 24 WEST.

OF THE 5TH PRINCIPAL MERIDIAN.

Scale 2 Inches to the Mile.

S 3 - 58 - 24 S W of S W

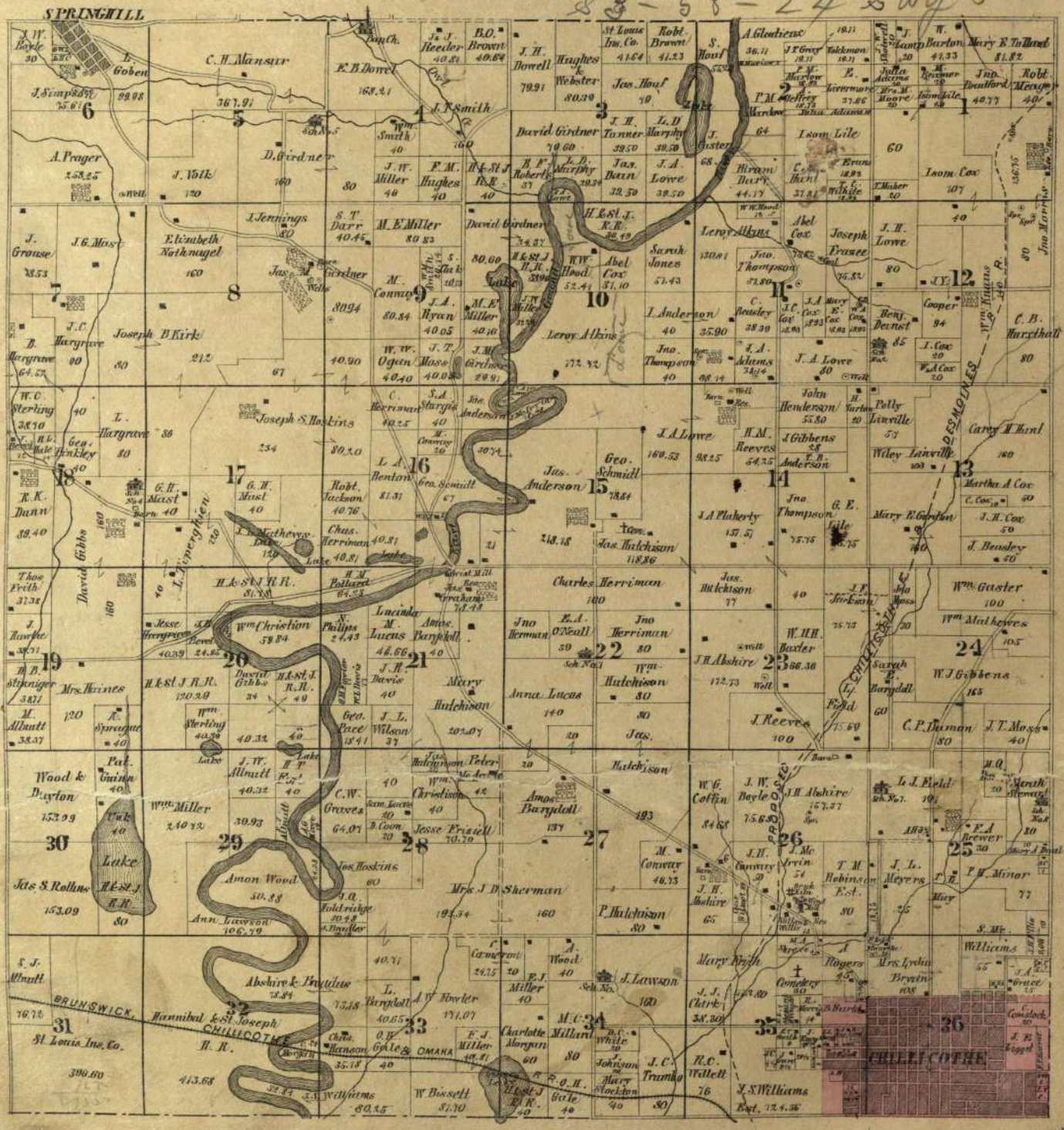

TOWNSHIP 59 NORTH RANGE 24 WEST.

OF THE 5TH PRINCIPAL MERIDIAN.

Scale 2 Inches to the Mile.

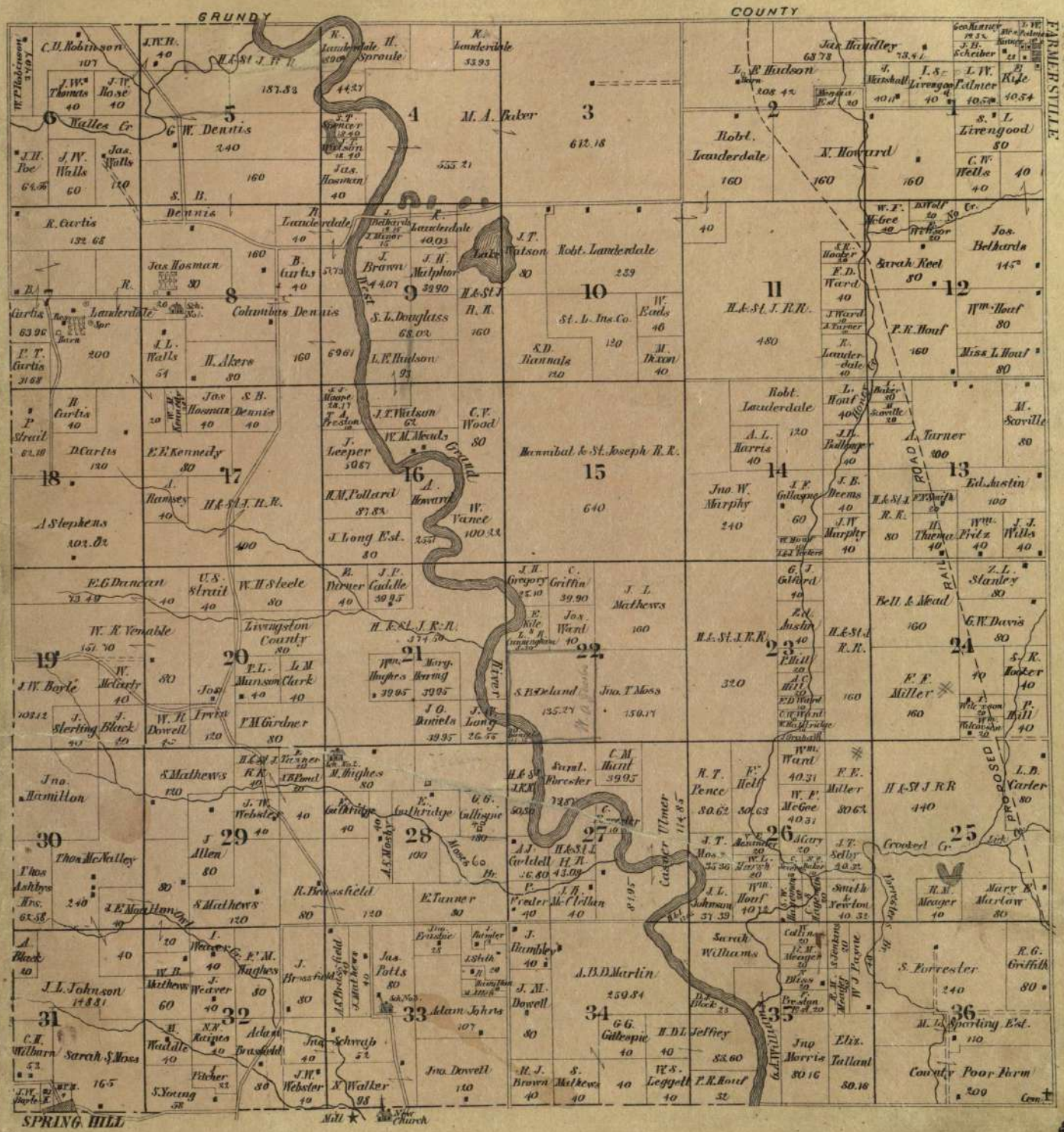

TOWNSHIP 59 NORTH RANGE 25 WEST.

OF THE 5TH PRINCIPAL MERIDIAN.

Scale 2 Inches to the Mile.

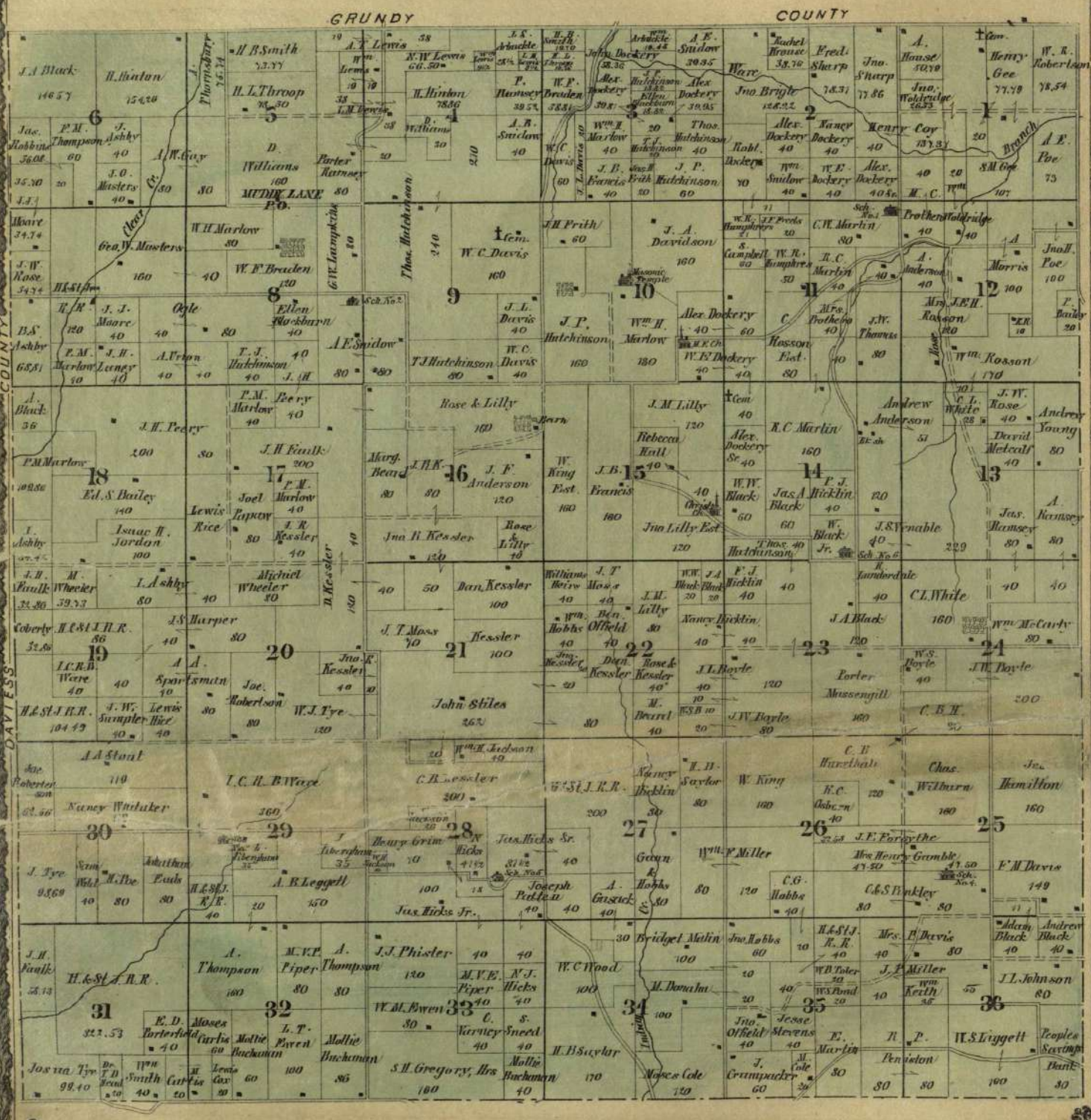

TOWNSHIP 58 NORTH RANGE 25 WEST.

OF THE 5TH PRINCIPAL MERIDIAN.

Scale 2 Inches to the Mile.

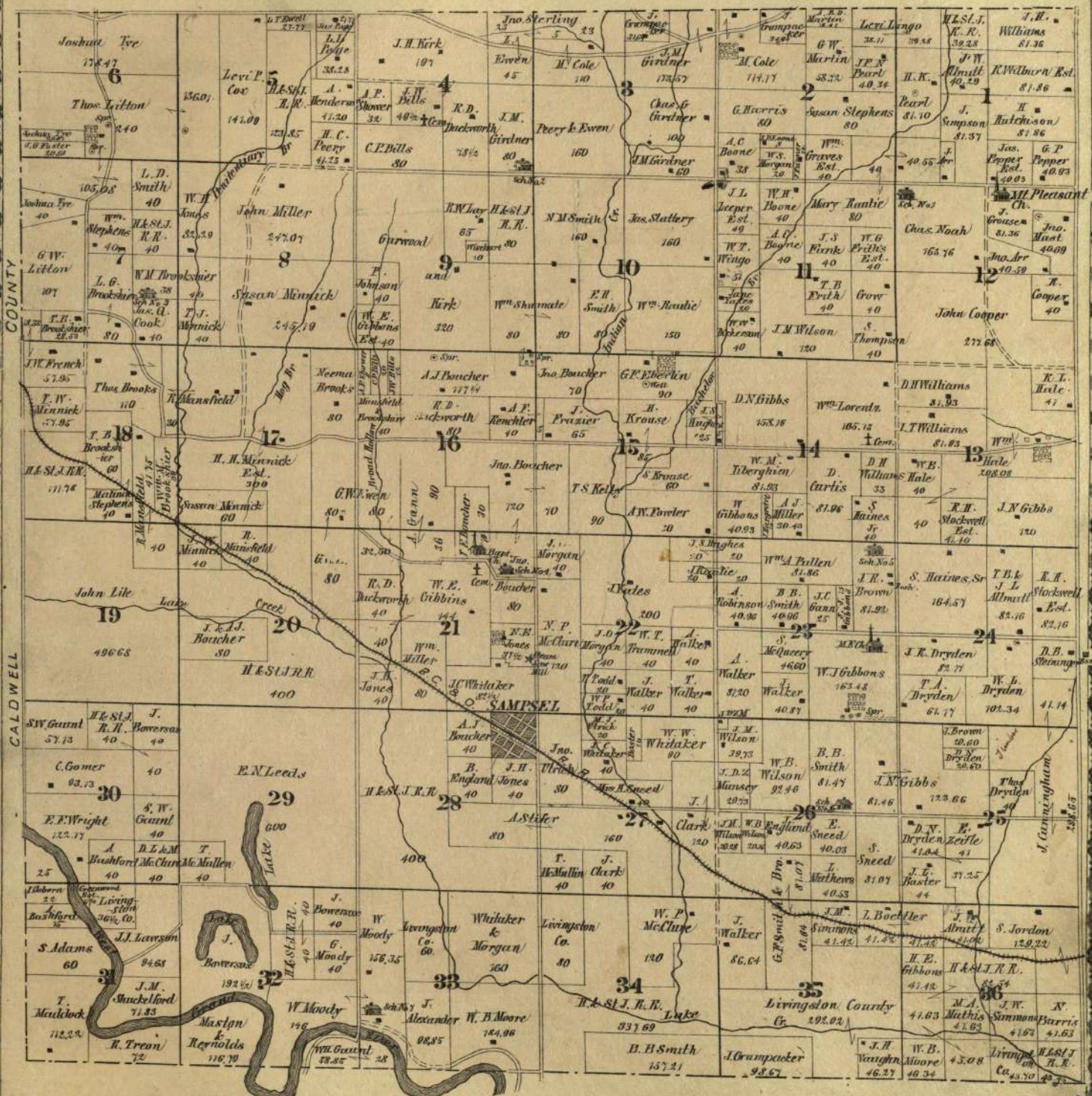

TOWNSHIP 57 NORTH RANGE 25 WEST.

OF THE 5TH PRINCIPAL MERIDIAN.

Scale 2 Inches to the Mile.

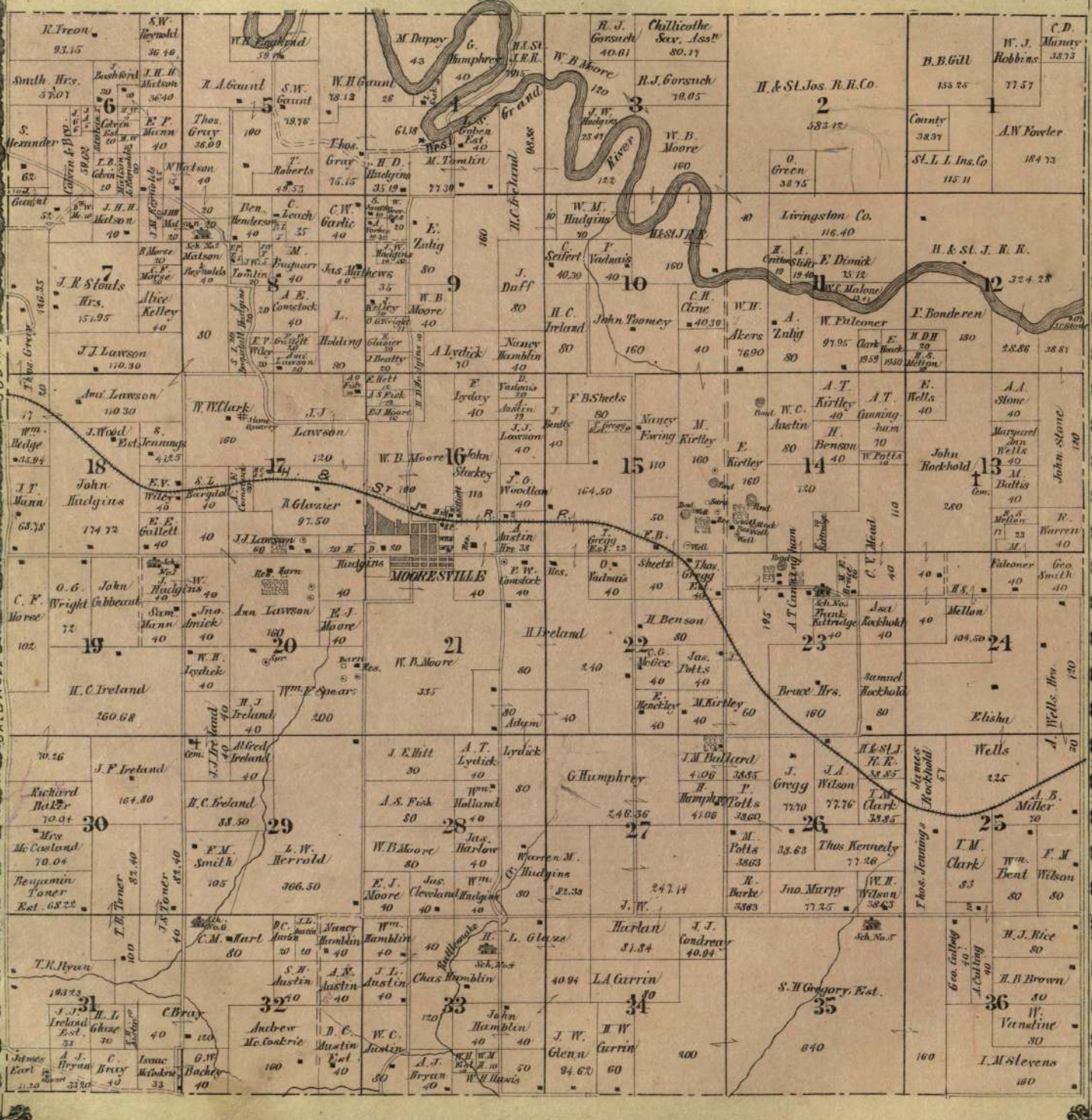
MOORESVILLE
Grand River
CALDWELL COUNTY
H. & St. Jos. R.R. Co.
Livingston Co.
Chillicothe Sav. Ass'n
St. L. L. Ins. Co
County
Thos. Gray
Thos. Kennedy
Jno. Murry
Harlan
S. H. Gregory, Est.
Andrew McCoskrie
Chas. Hamblin
Wm. Hamblin
Nancy Hamblin
Wm. Holland
Jas. Harlow
Jas. Cleveland
Warren M. Hudgins
Wm. Hudgins
Jas. Potts
Jas. Pitts
Jas. Matthews
Jas. Lawson
Jno. Amick
Jno. Lawson
Jno. Hudgins
Jno. Wilson
Jno. Wright
Jno. Cabbeault
Jno. Wells
Jno. Rockhold
Jno. Stone
Jno. Hudgins
Jno. Toner
Jno. Bryan
Jno. Glenn
Jno. Vansline
Jno. Mann
Jno. Stockey
Jno. Woodlan
Jno. Austin
Jno. Lydick
Jno. Ireland
Jno. Spears
Jno. Moore
Jno. Gallett
Jno. Lawson
Jno. Hudgins
Jno. Wells
Jno. Rockhold
Jno. Stone
Jno. Toner
Jno. Bryan
Jno. Glenn
Jno. Vansline
Jno. Mann
Jno. Stockey
Jno. Woodlan
Jno. Austin
Jno. Lydick
Jno. Ireland
Jno. Spears
Jno. Moore
Jno. Gallett
Jno. Lawson
Jno. Hudgins
Jno. Wells
Jno. Rockhold
Jno. Stone
Jas. Matthews
Jas. Lawson
Jas. Potts
Jas. Pitts
Jas. Harlow
Jas. Cleveland
Jas. Hudgins
Jas. Wilson
Jas. Rockhold
Jas. Wells
Jas. Miller
Jas. Toner
Jas. Bryan
Jas. Glenn
Jas. Vansline
Jas. Mann
Jas. Stone
Jas. Ireland

TOWNSHIP 56 NORTH RANGE 25 WEST.

OF THE 5TH PRINCIPAL MERIDIAN.
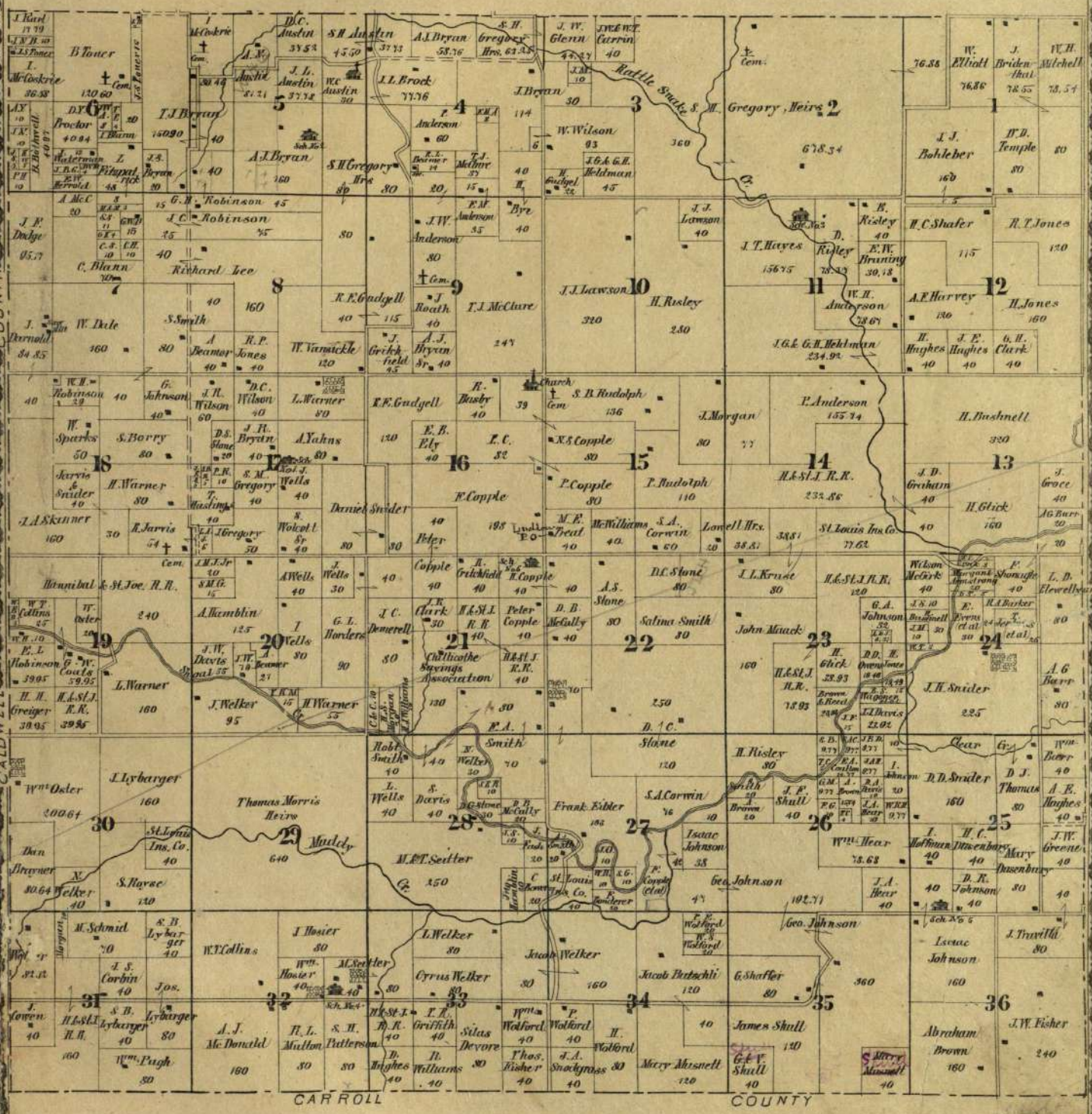
Scale 2 Inches to the Mile.