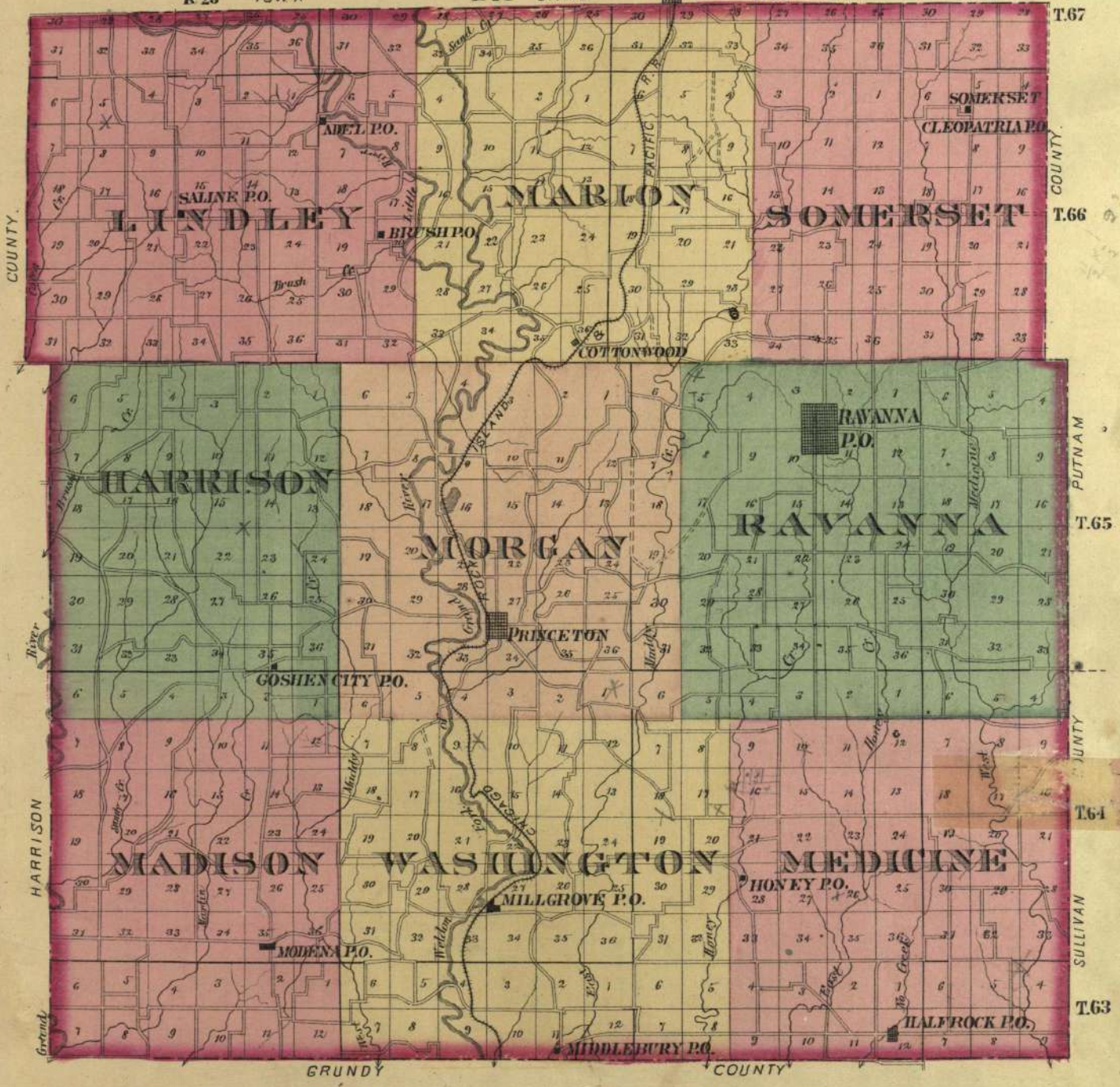


MAP OF MERCER CO. MISSOURI

Scale 1/2 in. to the mile.

R 25 IOWA R 24 STATE LINEVILLE R 23 LINE R 22



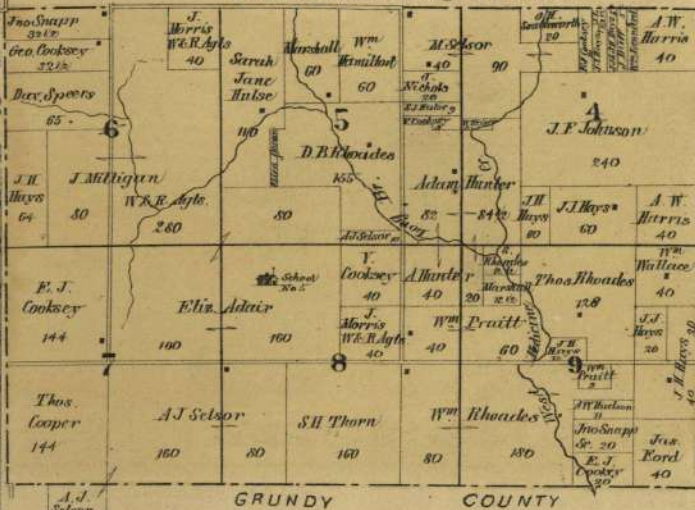
F. BOUQUIN'S
 Steam Lithographic Press
 37 South 6th St.
 Philad^a

TOWNSHIP 63 & 64 NORTH RANGE 22 WEST.

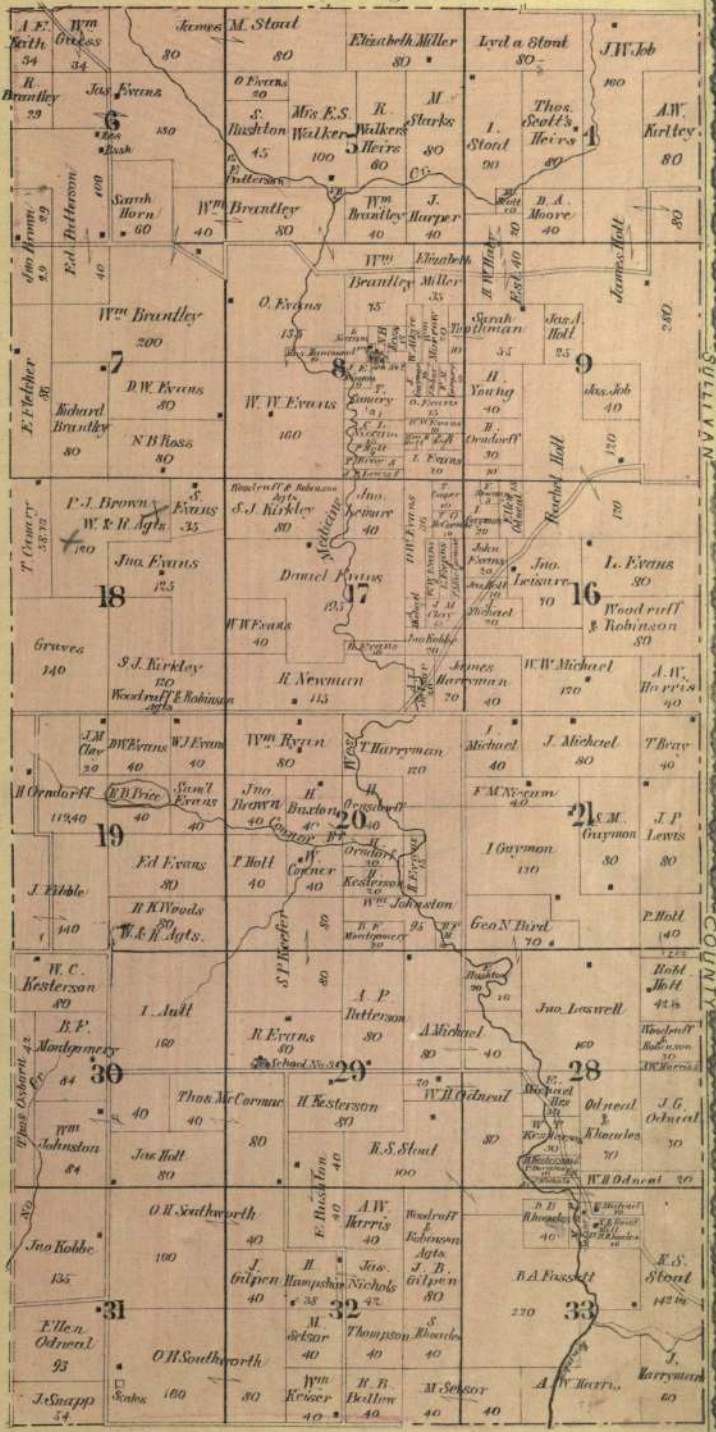
OF THE 5TH PRINCIPAL MERIDIAN.

Scale 2 Inches to the Mile.

Town 63 North Range 22 West.

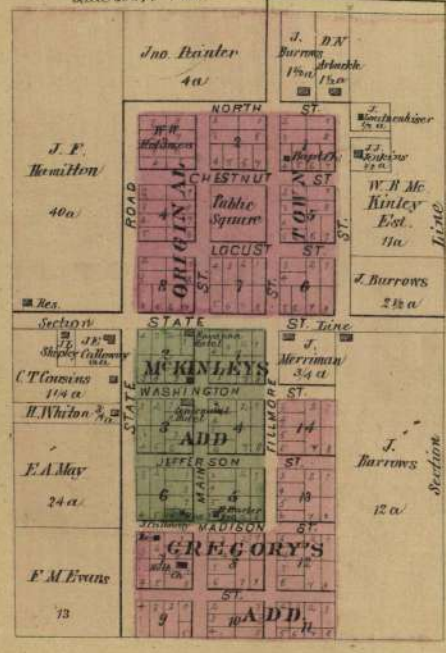


Town 64 North Range 22 West.



RAVANNA

Scale 500 Ft. = 1 in.



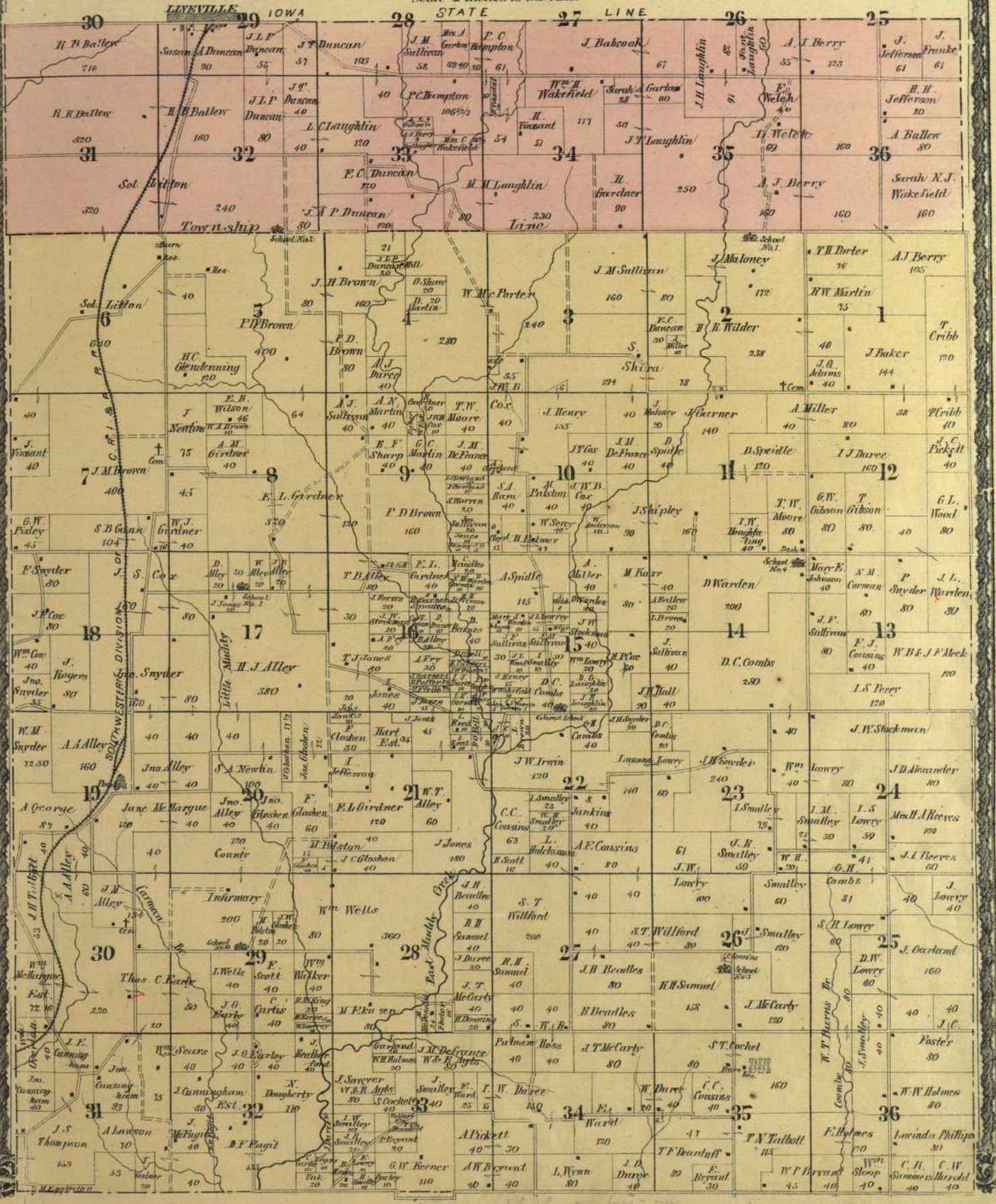
SULLIVAN COUNTY

GRUNDY COUNTY

TOWNSHIP 66 & 67 NORTH RANGE 23 WEST.

OF THE 5TH PRINCIPAL MERIDIAN.

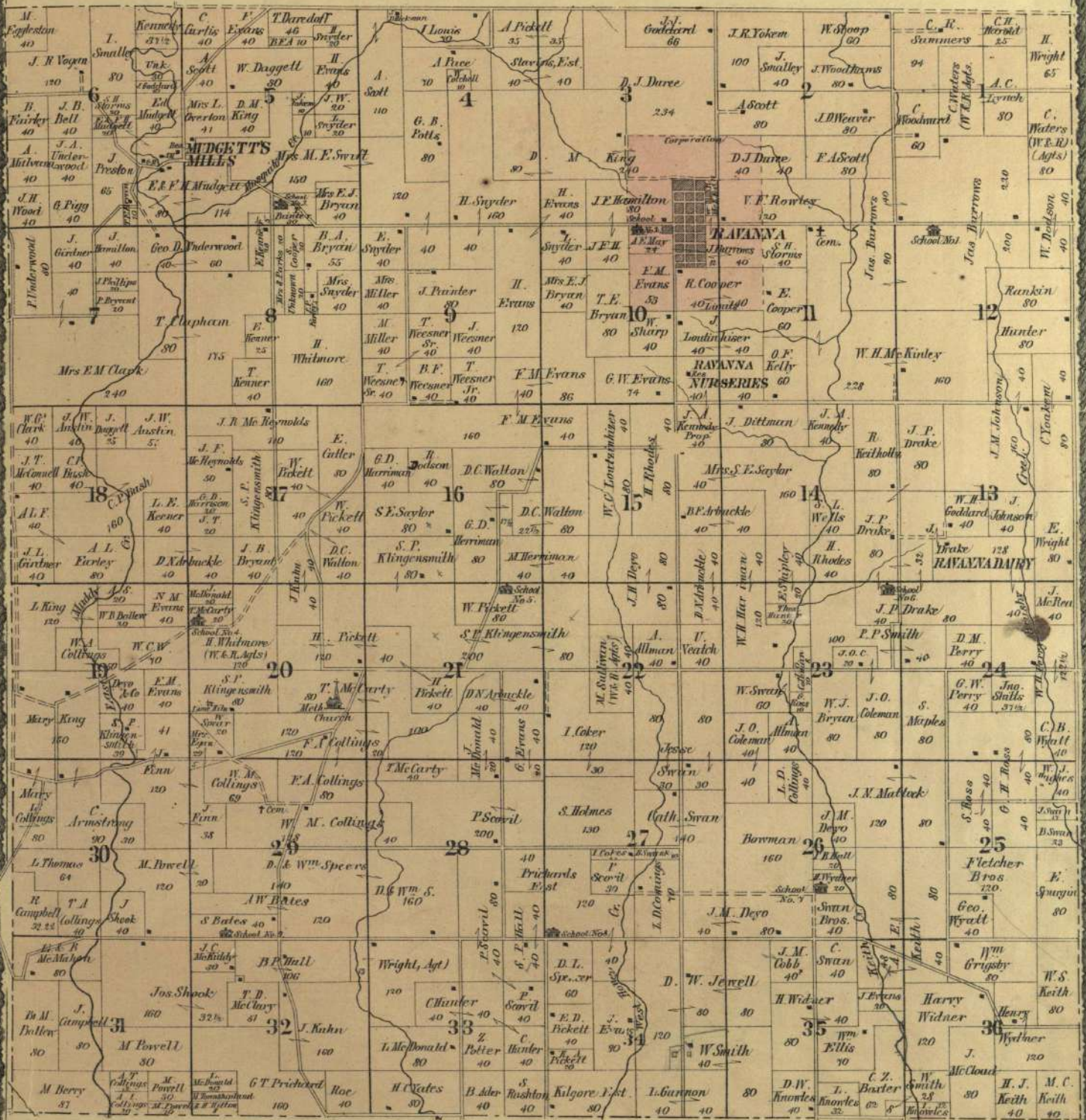
Scale 2 Inches to the Mile.



TOWNSHIP 65 NORTH RANGE 23 WEST.

OF THE 5TH PRINCIPAL MERIDIAN.

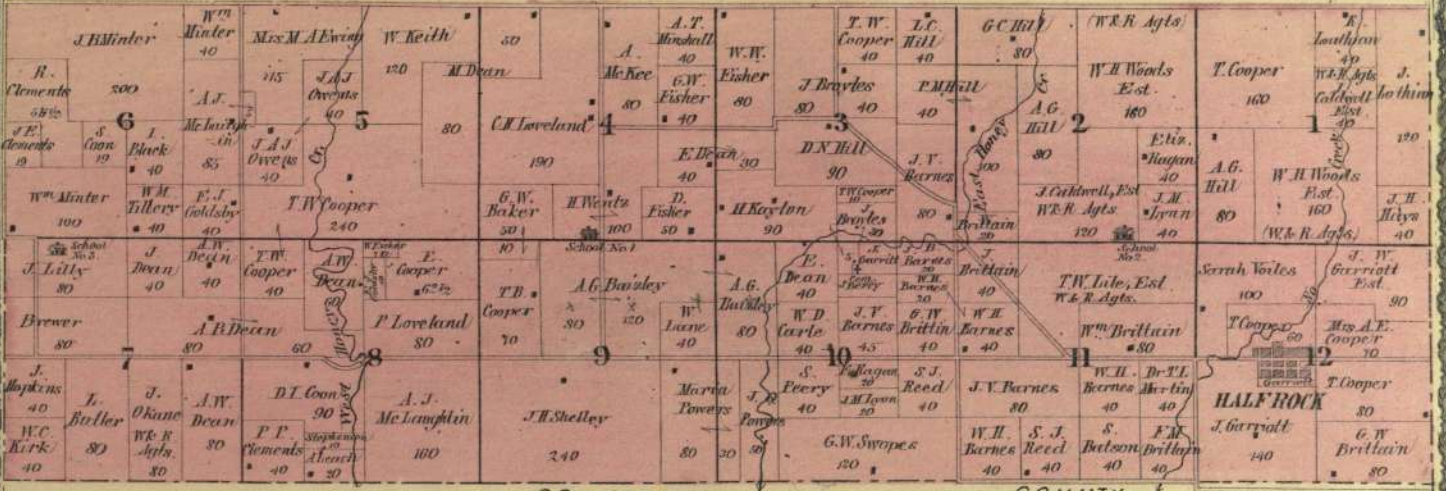
Scale 2 Inches to the Mile.



TOWNSHIP 63 NORTH RANGE 23 WEST.

OF THE 5TH PRINCIPAL MERIDIAN.

Scale 2 Inches to the Mile.

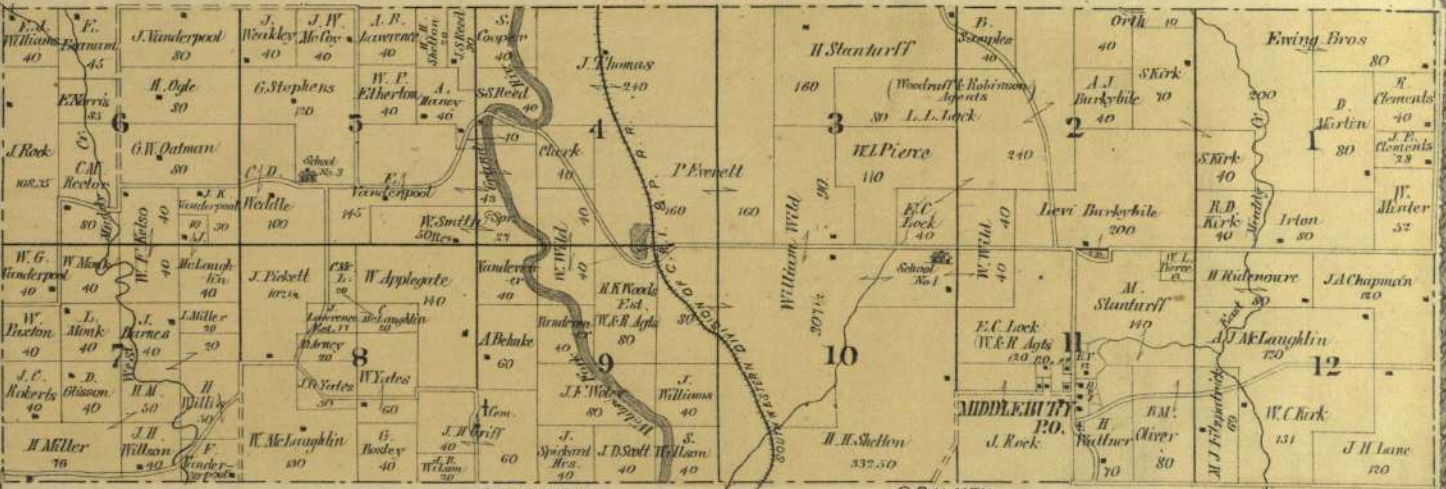


GRUNDY COUNTY

TOWNSHIP 63 NORTH RANGE 24 WEST.

OF THE 5TH PRINCIPAL MERIDIAN.

Scale 2 Inches to the Mile.

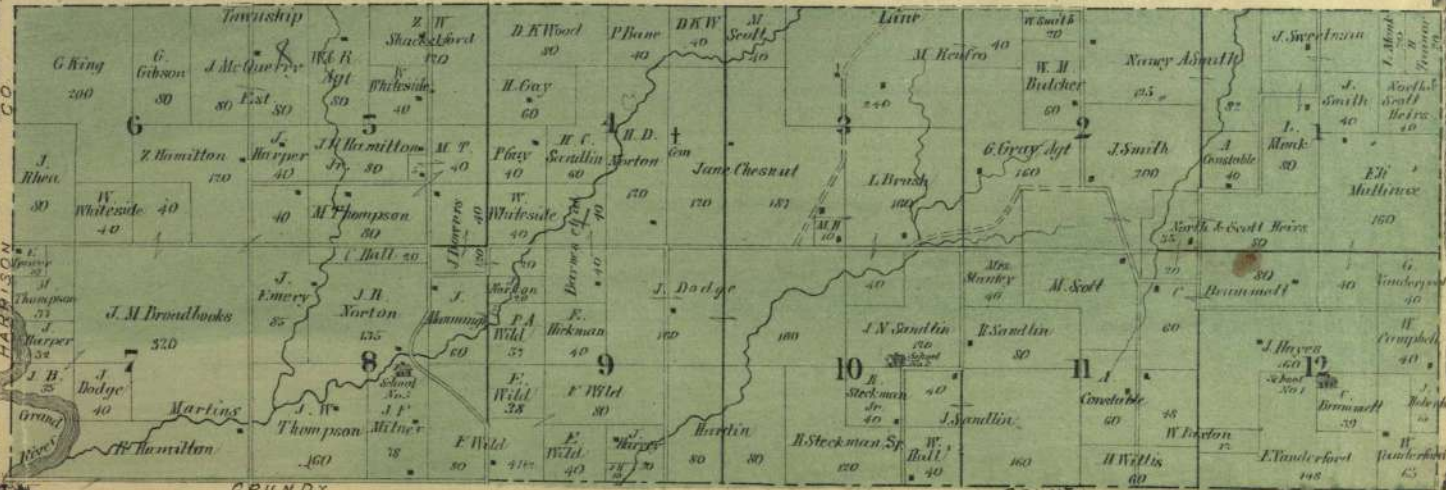


GRUNDY COUNTY

TOWNSHIP 63 NORTH RANGE 25 WEST.

OF THE 5TH PRINCIPAL MERIDIAN.

Scale 2 Inches to the Mile.



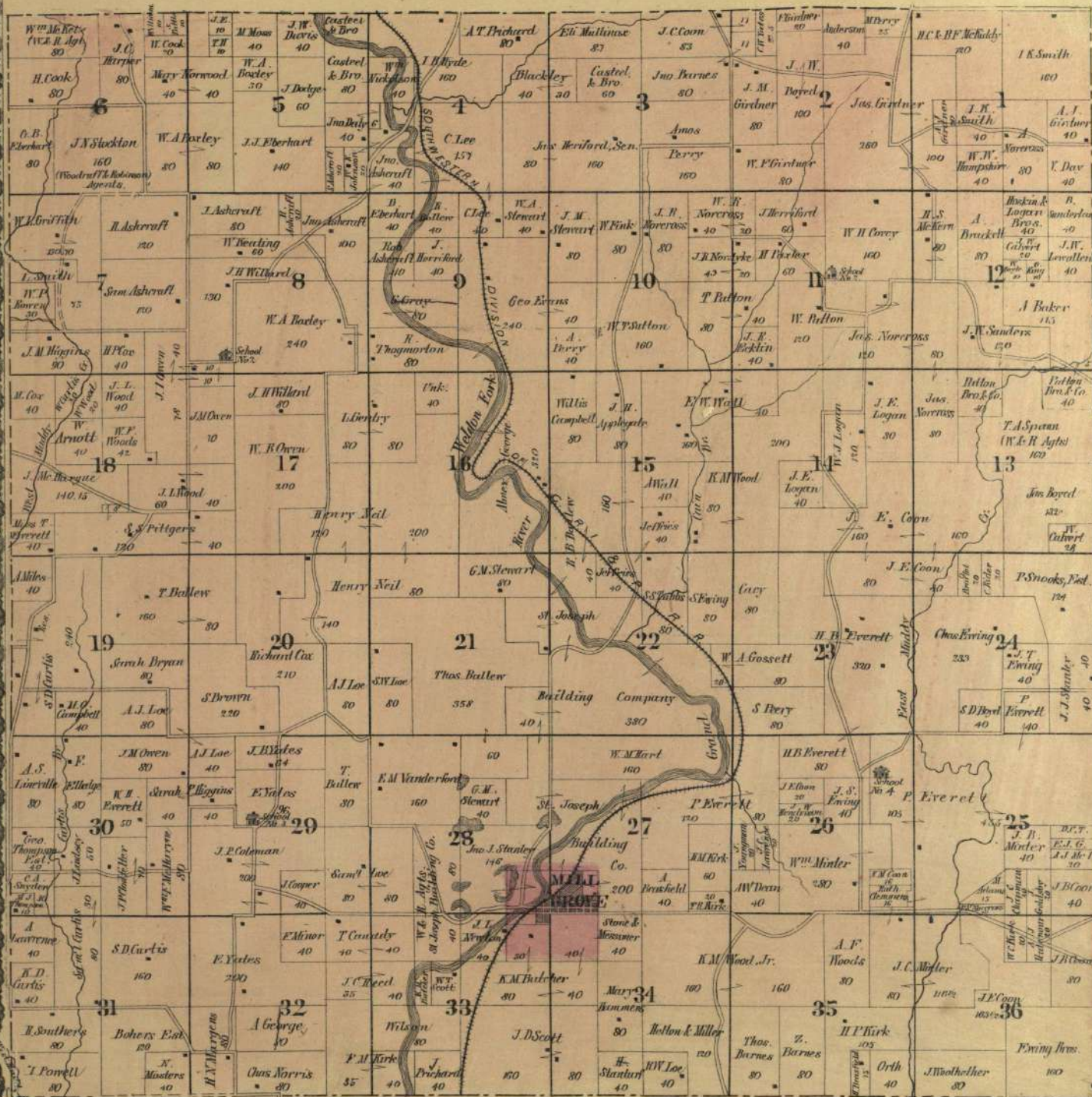
GRUNDY

COUNTY

TOWNSHIP 64 NORTH RANGE 24 WEST.

OF THE 5TH PRINCIPAL MERIDIAN.

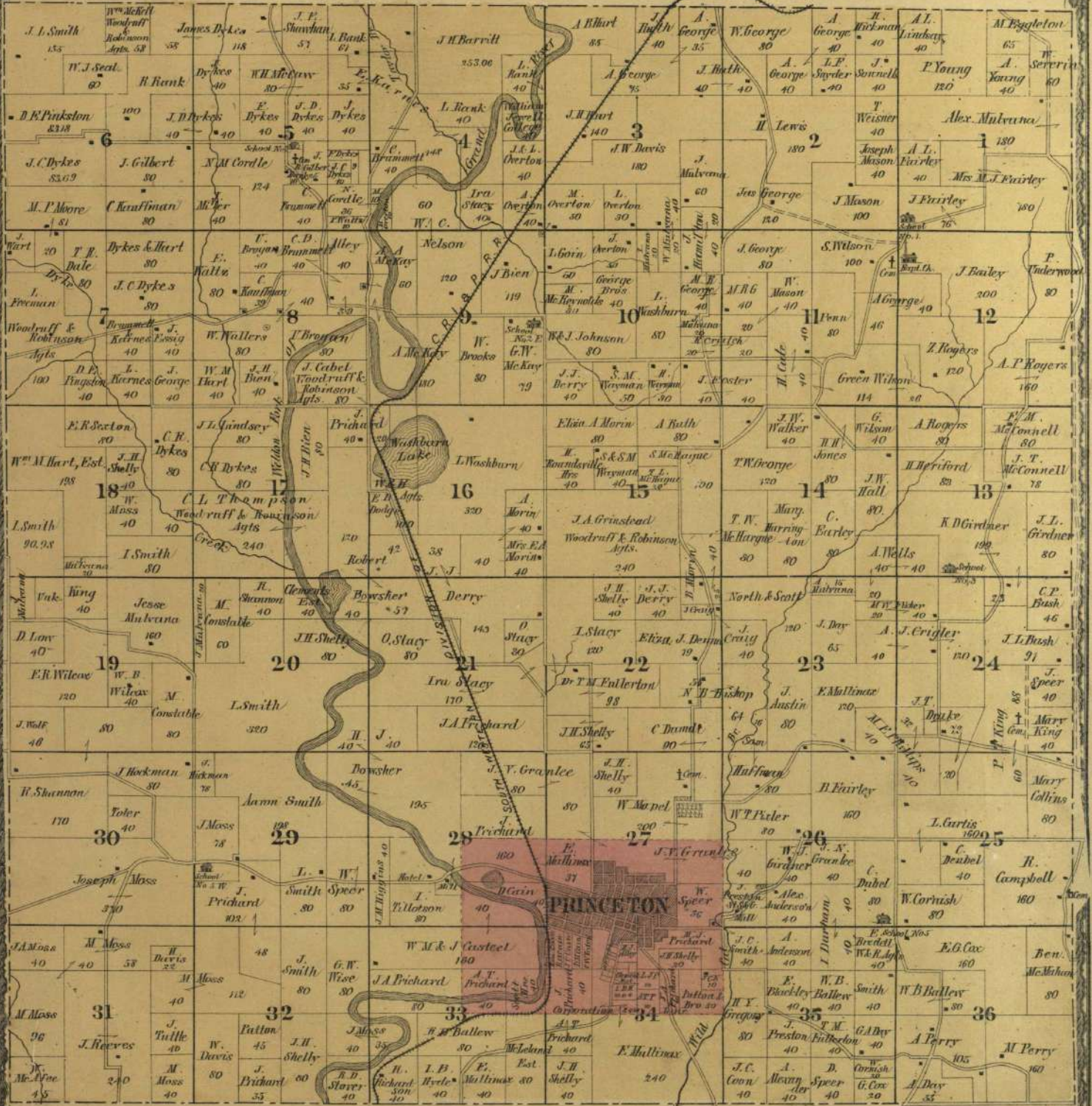
Scale 2 Inches to the Mile.



TOWNSHIP 65 NORTH RANGE 24 WEST.

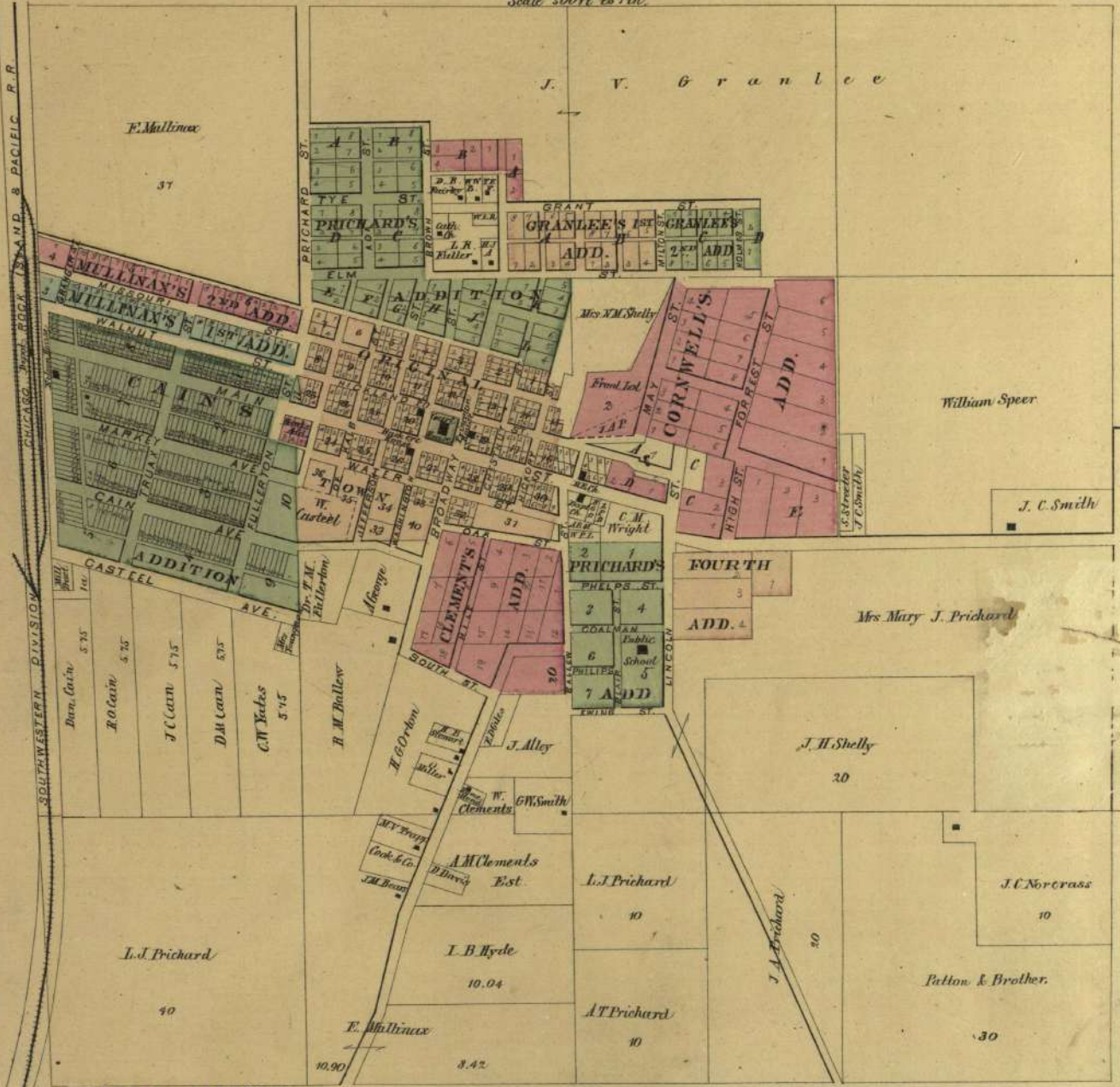
OF THE 5TH PRINCIPAL MERIDIAN.

Scale 2 Inches to the Mile.



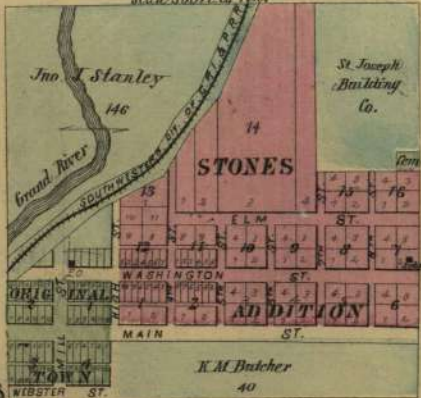
PRINCETON

Scale 500 ft. to 1 in.



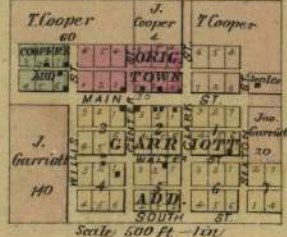
MILL GROVE

Scale 500 ft. to 1 in.



HALF ROCK

Scale 500 ft. to 1 in.



SOMERSET

Cleopatra P.O.



COTTONWOOD

Scale 500 ft. to 1 in.



MODENA



Scale 500 ft. to 1 in.

GOSHEN CITY

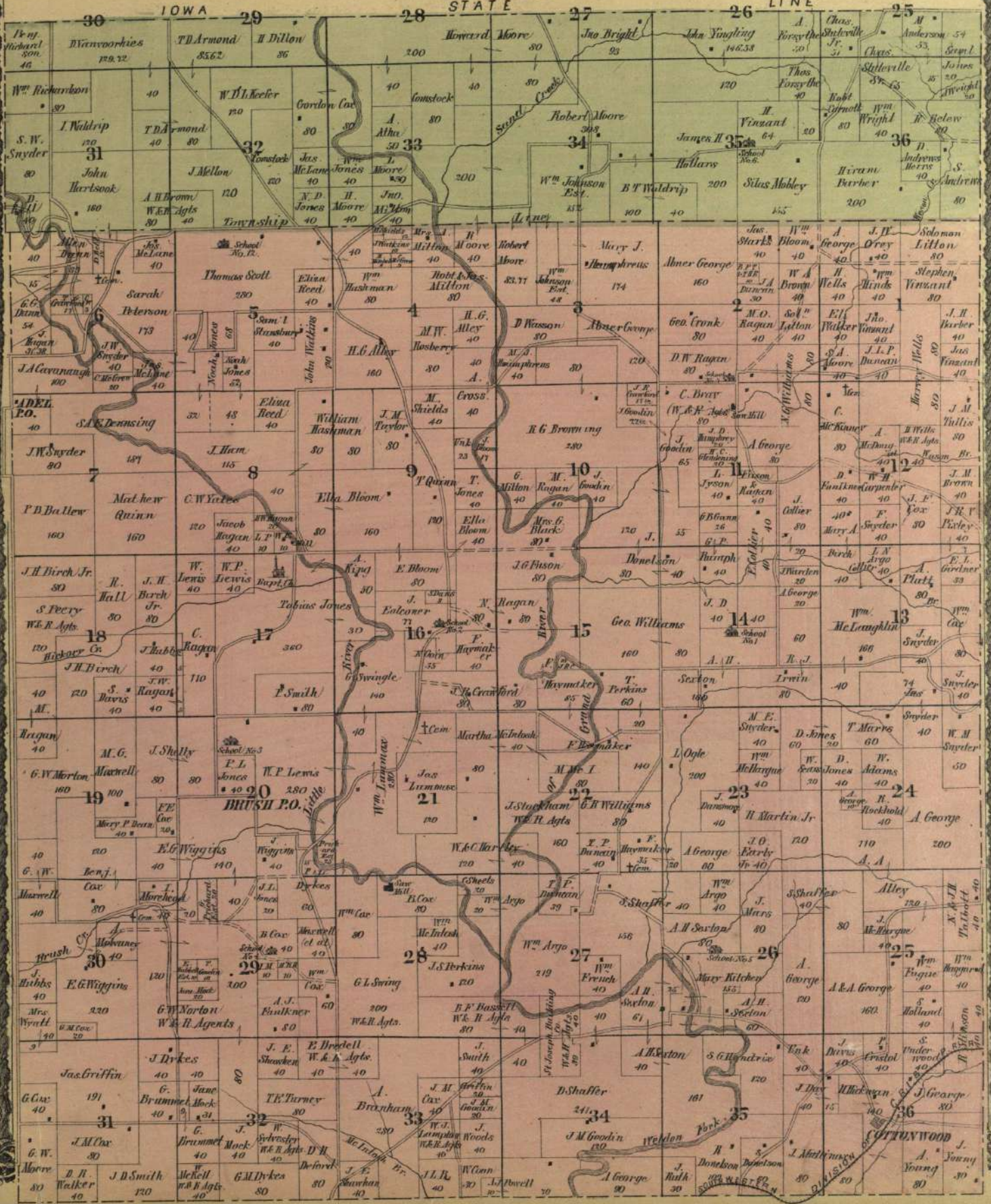


Scale 500 ft. to 1 in.

TOWNSHIP 66 & 67 NORTH RANGE 24 WEST.

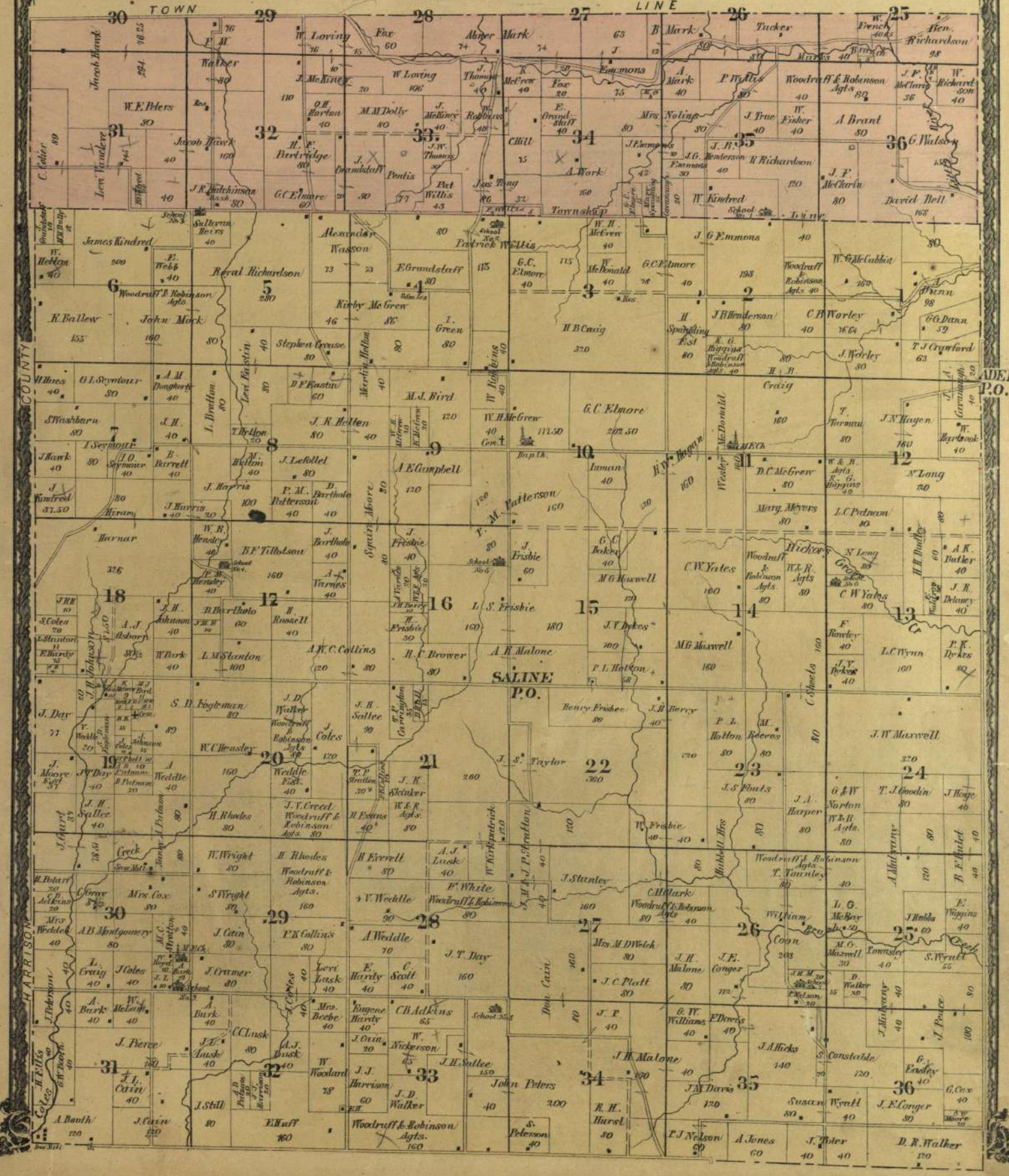
OF THE 5TH PRINCIPAL MERIDIAN.

Scale 2 Inches to the Mile.



TOWNSHIP 66&67 NORTH RANGE 25 WEST. OF THE 5TH PRINCIPAL MERIDIAN.

Scale 2 Inches to the Mile.



HARRISON COUNTY

PAID P.O.

30

31

32

29

30

31

28

29

30

27

28

29

26

27

28

25

26

27

36

35

34

35

34

33

34

33

32

33

32

31

32

31

30

31

30

29

30

29

28

29

28

27

28

27

26

27

26

25

26

25

24

25

24

23

24

23

22

23

22

21

22

21

20

21

20

19

20

19

18

19

18

17

18

17

16

17

16

15

16

15

14

13

12

11

10

9

8

7

6

5

4

3

2

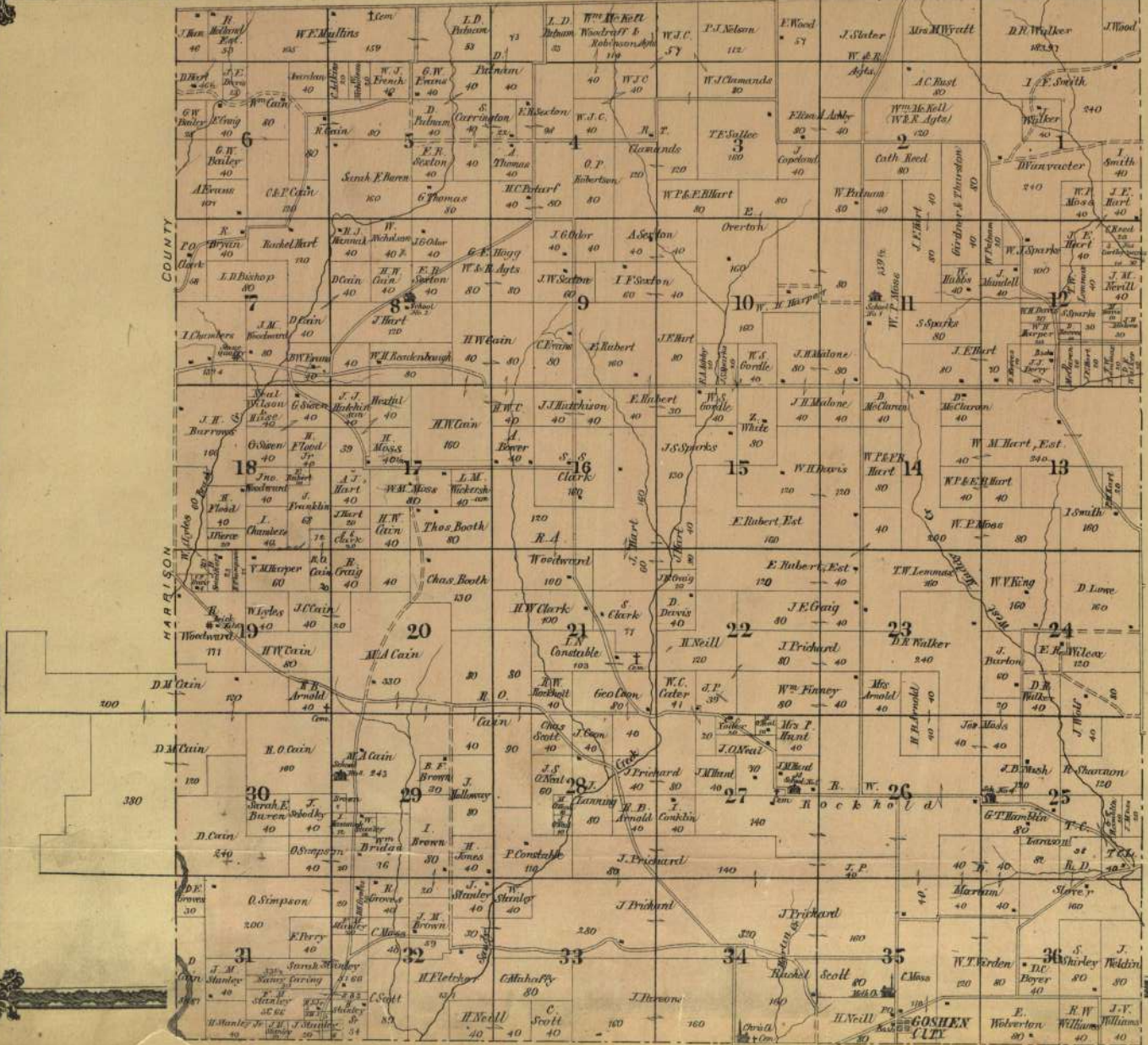
1

0

0

TOWNSHIP 65 NORTH RANGE 25 WEST.
OF THE 5TH PRINCIPAL MERIDIAN.

Scale 2 Inches to the Mile.



MARRISON COUNTY

