AN ILLUSTRATED

HISTORICAL ATLAS

OF



MONROE COUNTY, MISSOURI.

Compiled, drawn and published from Personal Examinations and Surveys

BY

EDWARDS BROTHERS,

OF MISSOURI.

General Office: 204 S. FIFTH STREET, PHILADELPHIA, PA.

1876.

COPIES OF THE ATLAS MAPS OF MONROE CO MO 1876
available from

KATHLEEN WILHAM
RR 1
SHELBYVILLE, MO
63469

LILLIE CORBIN
RR 3
SHELBINA, MO
63468

$10.00 per book plus $1.00 p/h

Published by Wilham & Corbin Books 1986

US/CAN
Q
977.8325
E7i

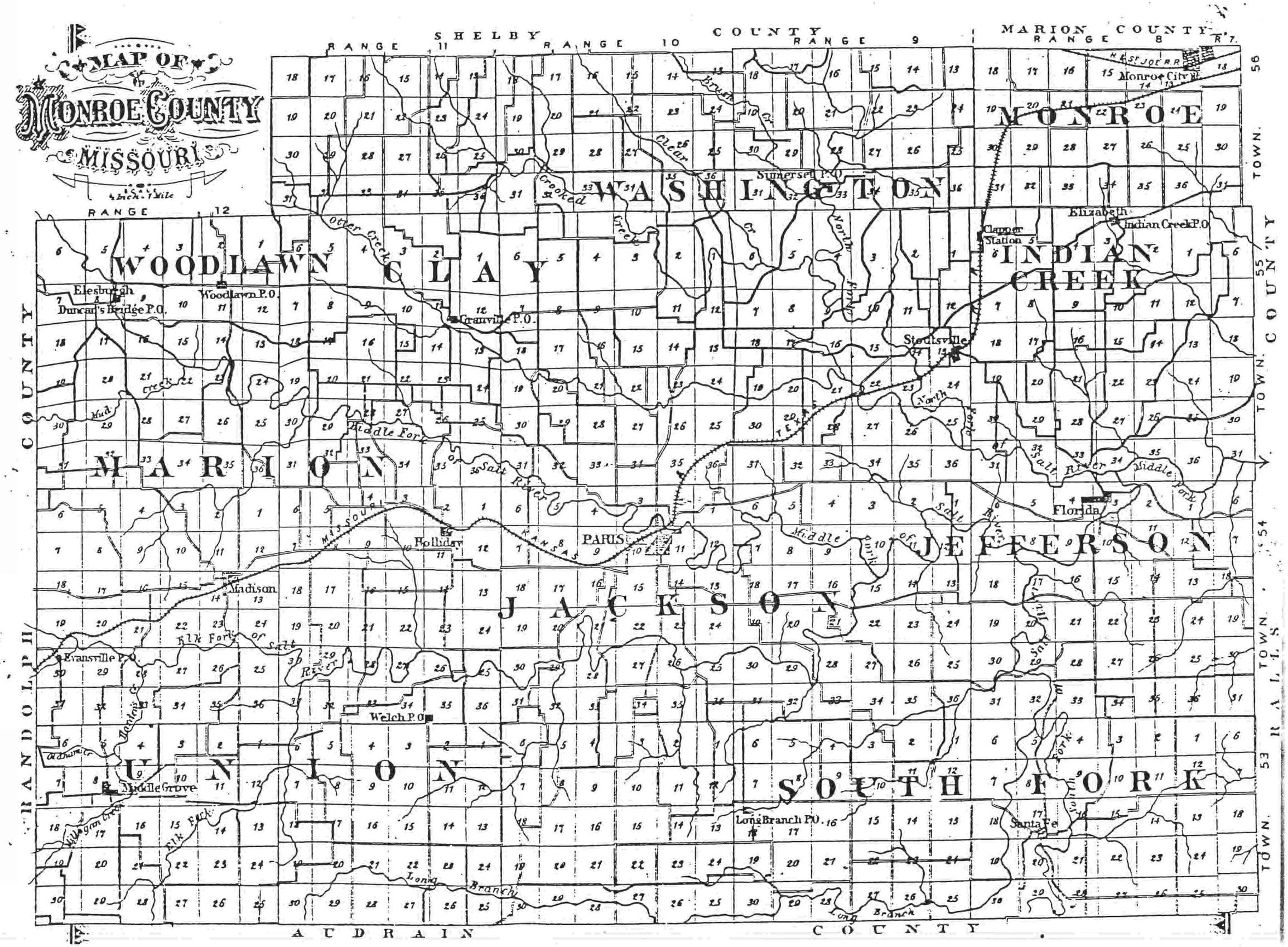
MAP OF
MONROE COUNTY
MISSOURI
SHELBY COUNTY
MARION COUNTY
RANGE 11
RANGE 10
RANGE 9
RANGE 8
RANGE 12
TOWN. 56
TOWN. 55
TOWN. 54
TOWN. 53
MONROE
WASHINGTON
WOODLAWN
CLAY
INDIAN CREEK
MARION
JACKSON
JEFFERSON
UNION
SOUTH FORK
RANDOLPH COUNTY
AUDRAIN COUNTY
Monroe City
Elizabeth
Indian Creek P.O.
Clapper Station
Somerset P.O.
Elsburgh
Woodlawn P.O.
Duncan's Bridge P.O.
Granville P.O.
Stoutsville
Florida
Holliday
PARIS
Madison
Evansville P.O.
Welch P.O.
Middle Grove
Long Branch P.O.
Santa Fe
Crooked Creek
Otter Creek
Clear Creek
Brush Cr.
North Fork
Middle Fork
Salt River
Elk Fork of Salt River
Elk Fork
Long Branch
Hillsgrove Creek
Mud Creek
Indian Cr.
Missouri
Kansas
Texas

TOWNSHIP 53 NORTH, RANGE 17 & 18 WEST
OF THE 5TH PRINCIPAL MERIDIAN

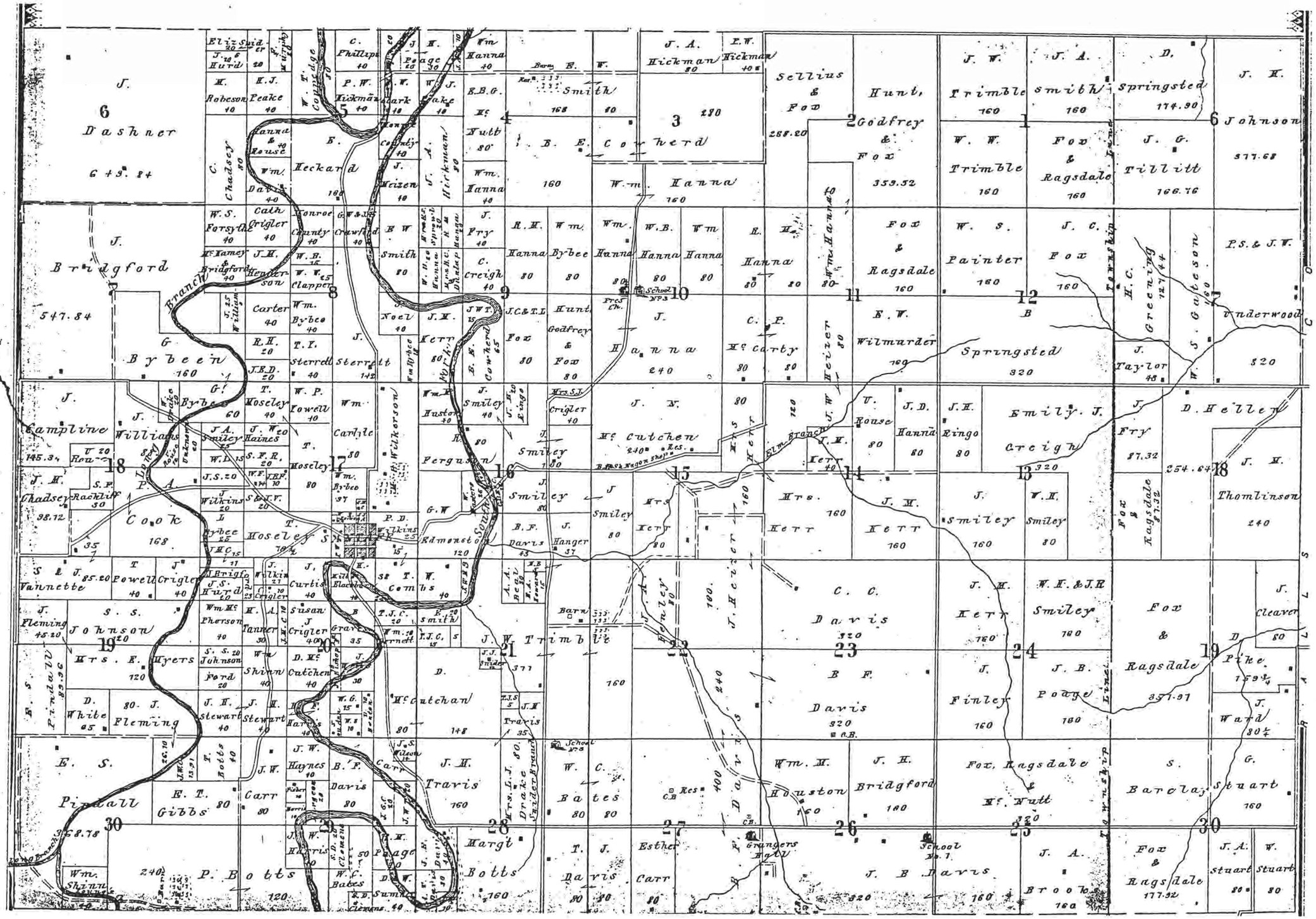

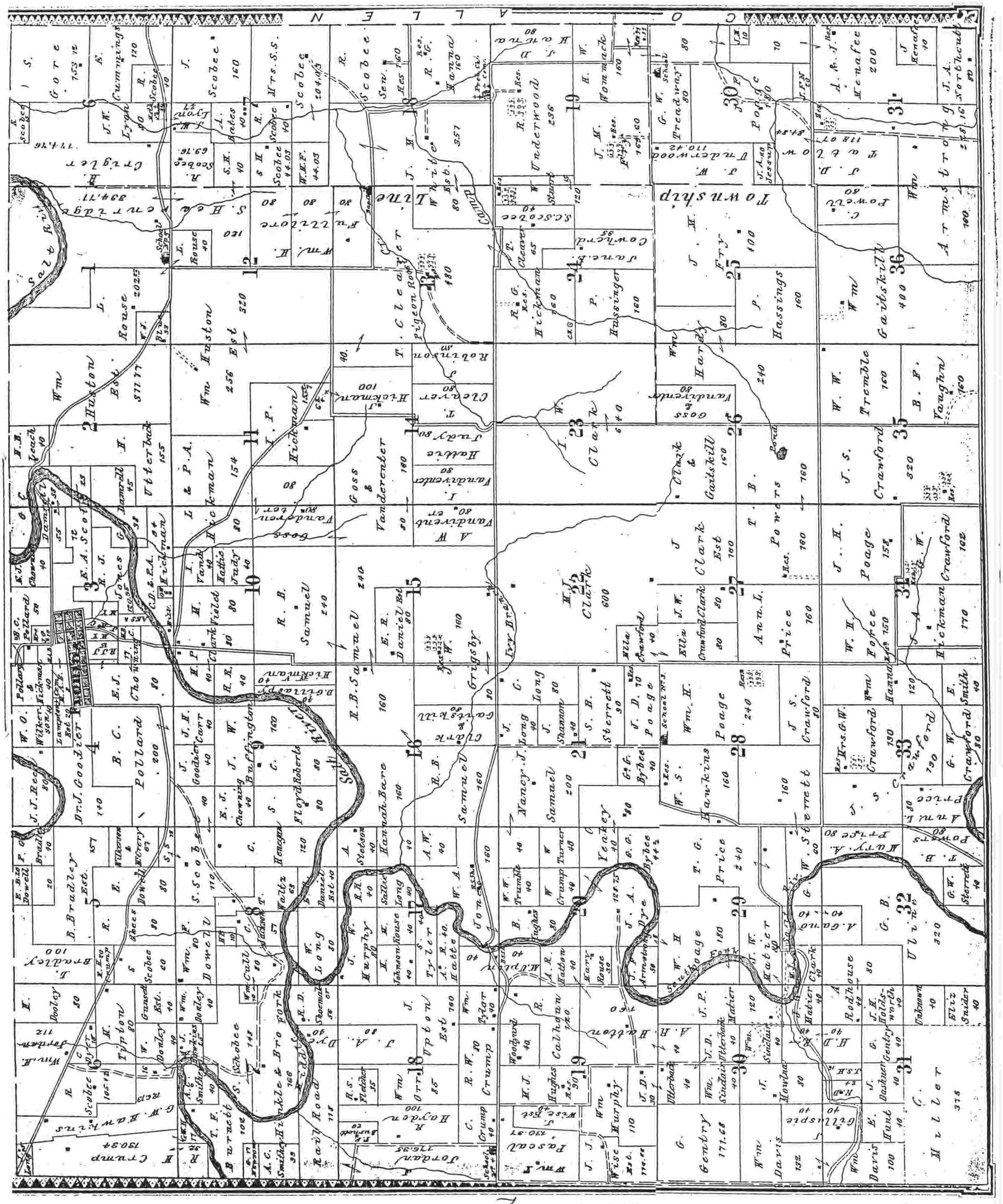
TOWNSHIP 5 NORTH RANGES 7 & 8 WEST
OF THE 3RD PRINCIPAL MERIDIAN
COLEMAN
Rail Road
Pigeon Roost Creek
Fry Branch
Town Line
Township
Clark
Poage
Hassings
Gaitskill
Samuel
Price
Crawford
Powers
Hickman
Huston
Vanderveer
Goss
Vanderbeck
Hatfield
Tremble
Vaughn
Long
Sterrett
Nancy
Yeakey
Byrne
Hawkins
Pasco
Wise
Murphy
Davis
Gentry
Hiller
Bradley
Dowell
Scobee
Smith
Burnett
Tipton
Crump
Dyer
Stevens
Stockton
Hanna
Underwood
Treadway
Fry
Hussinger
Hickman
Clover
Cowherd
Stone
Tyler
Habbe
Armstrong
Dye
Calhoun
Hughes
Wood
Sinclair
Otterbach
Mowbray
Habier
Rodhouse
Holdsworth
Gentry
Davis
Dashner
Huff
Snider
Unknown
Sherrett
Price
Stewart
Hawkins
Wise
Murphy
Davis
Gentry
Hiller

TOWNSHIP 56 NORTH
RANGE 7 & 8 WEST

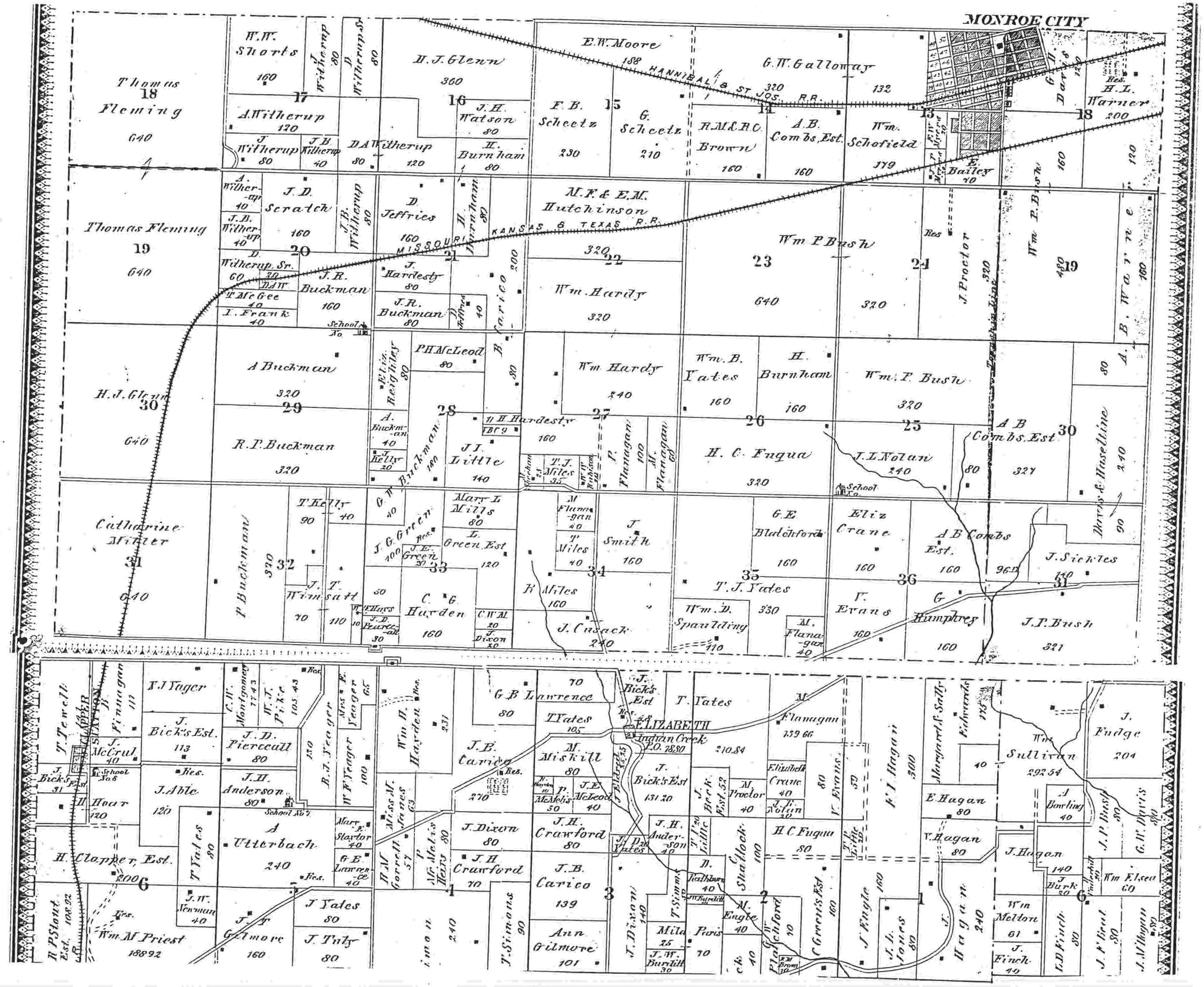

TOWNSHIP 56 NORTH
RANGE 7 & 8 WEST

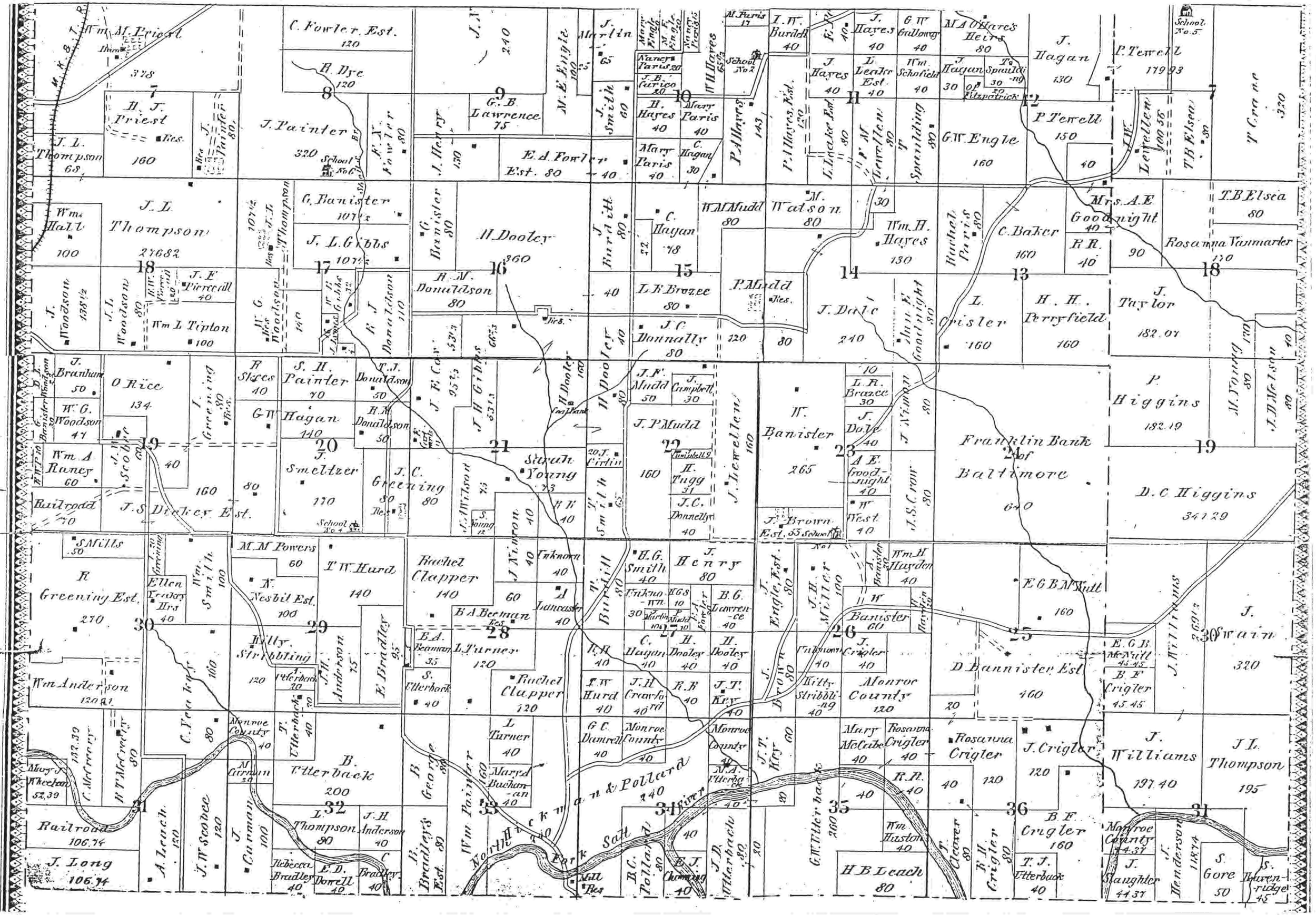
Wm. M. Priest
C. Fowler, Est.
H. Dye
J. Painter
G. B. Lawrence
M. E. Engle
J. Smith
H. Hayes
Mary Paris
P. Hayes
P. Hayes, Est.
I. W. Burdett
J. Hayes
L. Leeder Est.
Wm. Schofield
M. A. O'Hare's Heirs
J. Hagan
P. Tewell
G. W. Engle
T. B. Elsea
Y. Crane
H. J. Priest
J. L. Thompson
Wm. Hall
J. L. Thompson
G. Banister
J. L. Gibbs
H. Dooley
H. M. Donaldson
L. F. Brazee
W. M. Mudd
M. Watson
Wm. H. Hayes
C. Baker
Mrs. A. E. Goodnight
Rosanna Vanmarter
J. Woodson
J. L. Woodson
J. E. Pierceill
Wm. L. Tipton
P. Mudd
J. Dale
L. Crisler
H. H. Perryfield
J. Taylor
J. Branham
O. Rice
W. G. Woodson
S. H. Painter
G. W. Hagan
J. F. Mudd
J. P. Mudd
W. Banister
L. R. Brazee
J. Dale
A. E. Goodnight
Franklin Bank of Baltimore
P. Higgins
D. C. Higgins
Wm. A. Raney
Railroad
J. S. Dicker Est.
J. Smeltzer
J. C. Greening
Sarah Young
H. Tugg
J. C. Donnelly
J. Brown Est.
W. West
J. S. Crow
S. Mills
R. Greening Est.
M. M. Powers
T. W. Hurd
Rachel Clapper
N. Nesbit Est.
B. A. Beeman
L. Turner
E. Bradley
J. H. Anderson
Kitty Stribbling
Wm. Anderson
B. Etterback
J. Henry
B. G. Smith
B. G. Lawrence
J. Engle, Est.
J. H. Miller
Wm. H. Hayden
E. G. B. McNutt
D. Banister Est.
Monroe County
J. Crigler
J. Williams
J. L. Thompson
J. Swain
Mary McCabe
Rosanna Crigler
R. R.
B. F. Crigler
Wm. Haston
H. B. Leach
T. J. Etterback
J. Slaughter
S. Gore
Railroad
J. Long
A. Leach
J. W. Scobee
J. Curmany
Rebecca Bradley
E. D. Dorrell
B. Bradley
B. Bradley's Est.
Wm. Painter
Mary Buchanan
Rachel Clapper
Mill Res.
Sugar Creek
Pollard
Salt River
North Fork
School No. 1
School No. 2
School No. 5
Railroad

TOWNSHIP 5 NORTH, RANGE 3 WEST OF THE 5TH PRINCIPAL MERIDIAN

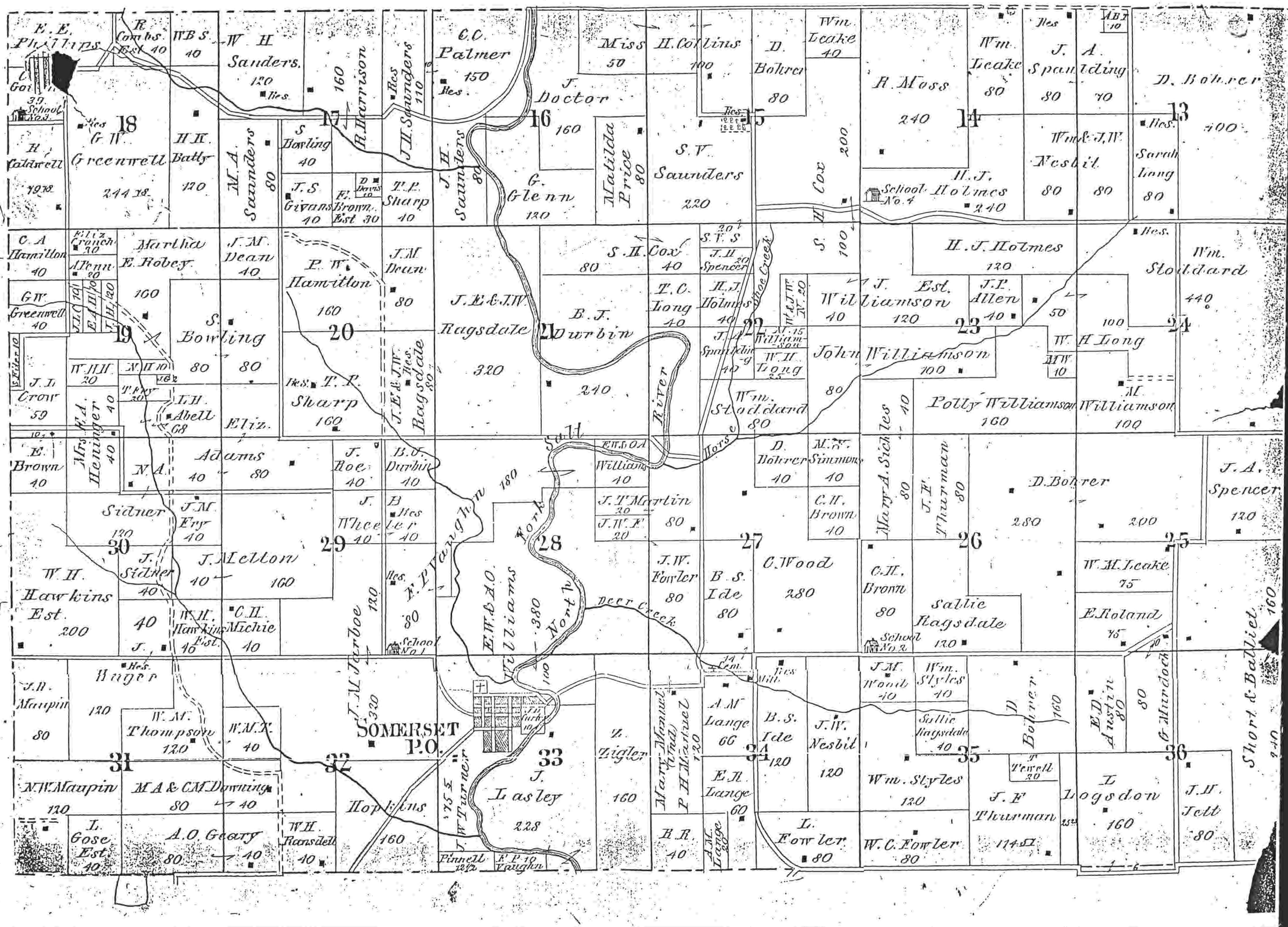
E.E. Phillips
R. Combs Est. 40
W.B.S. 40
W. H. Sanders 120
160 R. Harrison
J.H. Saunders 110
C.C. Palmer 150
Miss 50
H. Collins 100
D. Bohrer 80
Wm. Leake 40
H. Moss 240
Wm. Leake 80
J. A. Spaulding 80
D. Bohrer 400
H. Caldwell 198
G.W. Greenwell 244.18
H.K. Batty 120
M.A. Saunders 80
S. Bowling 40
T.S. Givens 40
E. Brown Est. 30
T.P. Sharp 40
J.H. Saunders 80
G. Glenn 120
J. Doctor 160
Matilda Price 80
S.V. Saunders 220
H. Cox 200
School No. 4
H.J. Holmes 240
Wm. & J.W. Nesbit 80 80
Sarah Long 80
C.A. Hamilton 40
Martha E. Robey 160
J.M. Dean 40
P.W. Hamilton 160
J.M. Dean 80
J.E. & J.W. Ragsdale 320
B.J. Durbin 240
S.H. Cox 80
T.C. Long 40
S.T.S. J.H. Spencer
H.J. Holmes 40
S. 100
H.J. Holmes 120
Wm. Stoddard 440
J.T. Est. Williamson 120
J.P. Allen 40
W.H. Long
John Williamson 100
Polly Williamson 160
M. Williamson 100
G.W. Greenwell 40
S. Bowling 80 80
T.P. Sharp 160
J.E. & J.W. Ragsdale 80
Eliz.
Adams 80
J. Roe 40
B.J. Durbin 40
Wm. Stoddard 80
D. Bohrer 40
M.W. Simmons 40
Mary A. Sickles 40
J.F. Thurman 80
D. Bohrer 280
200
J.A. Spencer 120
J.D. Crow 59
Mrs. M.A. Henninger 40
N.A. 40
T.H. Abell 68
E. Brown 40
Sidner 120
J.M. Fry 40
J. Sidner 40
J. Mellon 160
Wheeler 40
J.T. Martin 20
J.W.F. 20
80
C.H. Brown 40
C. Wood 280
J.W. Fowler 80
B.S. Ide 80
C.H. Brown 80
Sallie Ragsdale 120
W.M. Leake 75
E. Roland 45
W.H. Hawkins Est. 200
40
W.H. Hawkins Est.
C.H. Michie 40
School No. 1
School No. 2
Short & Bailiet 160
J.H. Maupin 80
Hager 120
W.M. Thompson 120
W.M.K. 40
SOMERSET P.O.
J.M. Harbo 320
E.W. & A.O. Williams 380
North Fork
Deer Creek
Mill
J.M. Wood 40
Wm. Styles 40
Sallie Ragsdale 40
D. Bohrer 160
E.D. Austin 80
80
G. Murdock
N.W. Maupin 120
M.A. & C.M. Downing 80 40
L. Gose Est. 40
A.O. Geary 80 40
W.H. Ransdell 40
Hopkins 160
J.W. Turner 75
J. Lasley 228
Pinnell 12½
F.P. Vaughn 10
Z. Ziegler 160
Mary Manuel (Heirs)
P.H. Manuel 120
A.M. Lange 66
E.H. Lange 60
A.M. Lange 20
B.S. Ide 120
J.W. Nesbit 120
L. Fowler 80
W.C. Fowler 80
Wm. Styles 120
J.F. Thurman 114.51
Tewell 20
L. Logsdon 160
J.H. Tett 80
Salt Fork
Horse Shoe Creek
Williams 40
J.T. Martin 20
J.W.F. 20
Williams 40
Williamson 40
Williamson 20
W.H. Long 25
J.T. Spaulding 40
Wm. Stoddard 80
John Williamson 80
Williamson 100
Williamson 20
Williamson 15
Williamson 20
Williamson 20
Williamson 20

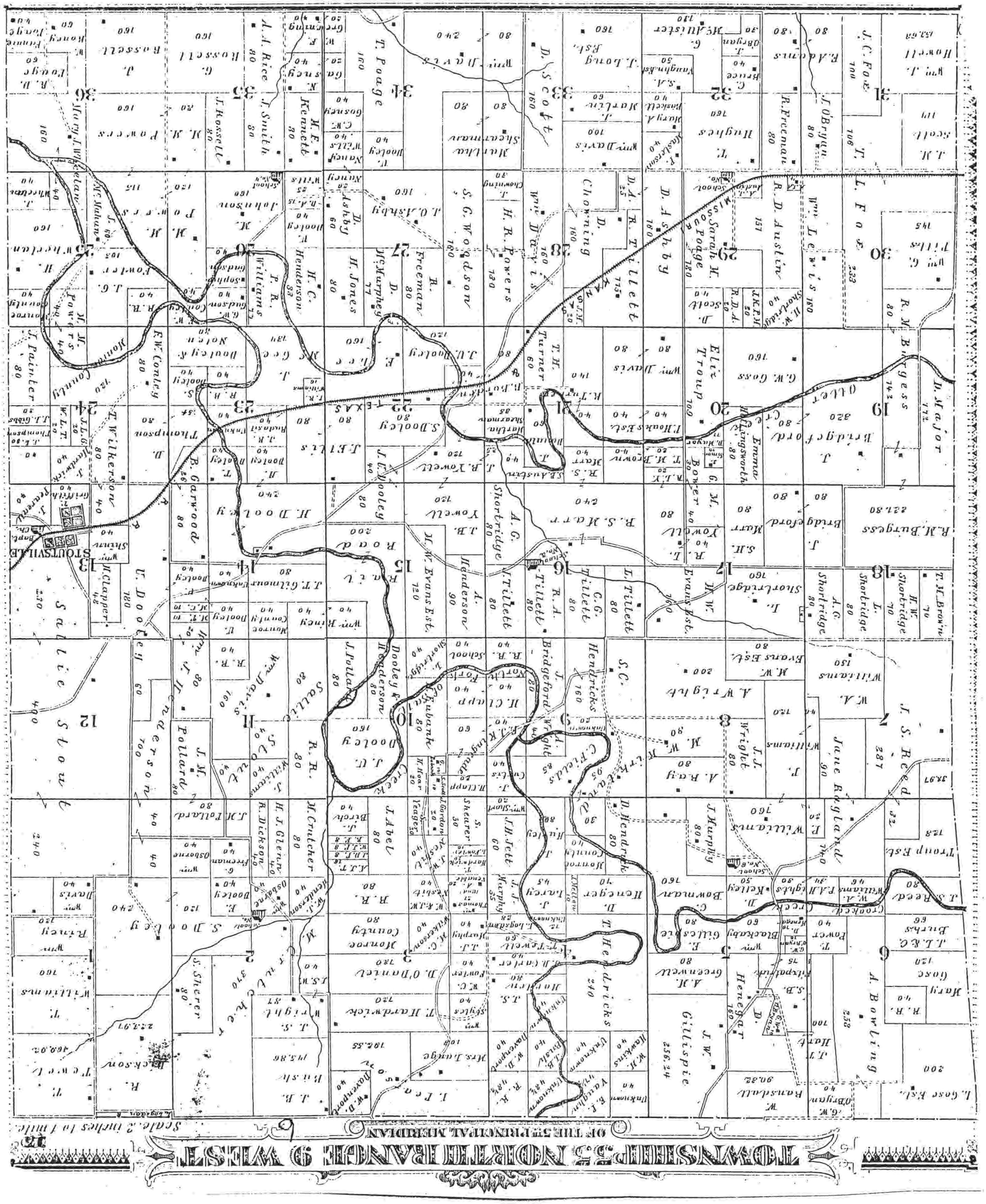
TOWNSHIP 55 NORTH RANGE 9 WEST
OF THE 5TH PRINCIPAL MERIDIAN
Scale 2 miles to 1 inch.
STOUTSVILLE
MISSOURI
KANSAS
TEXAS
Missouri Pacific R.R.
Chicago Rock Island & Pacific R.R.
Sarah M. Page
R. D. Austin
Wm. Lewis
L. F. Fox
Wm. G. Pillas
R. M. Burgess
D. Major
J. Bridgeford
Elizabeth Troup
G. W. Goss
Emma Blingsworth
T. H. Turner
R. Tillett
D. A. Ashby
D. Clowning
H. R. Powers
S. G. Woodson
L. O. Ashby
R. Freeman
D. M. Murphey
H. Jones
H. C. Henderson
F. R. Williams
J. L. Booley
E. Fiser
J. C. Gee
L. Booley
S. Booley
J. R. Powell
J. E. Wooley
J. Ellis
H. Dooley
R. S. Marr
R. L. Bowen
T. M. Brown
G. M. Bower
L. Tillett
R. A. Tillett
C. G. Tillett
A. G. Shortridge
L. Shortridge
H. W. Evans Est.
R. L. Bowell
S. H. Marr
J. Bridgeford
R. M. Burgess
L. Shortridge
A. G. Shortridge
H. W. Shortridge
T. M. Brown
J. C. Fox
Wm. J. Howell
J. L. Scott
T. J. O'Brien
E. A. Adams
R. Freeman
T. Hughes
J. Long Est.
Wm. Davis
J. Martin
Martha Shearman
S. G. Dooley
Wm. Davis
J. Channing
Wm. Davis
D. S. Scott
T. Page
Wm. Davis
J. A. Rice
J. Smith
H. E. Kennett
J. Rossell
G. Hossell
J. Hossell
M. M. Powers
Mary J. Wheelan
N. Mahan
J. Powers
J. G. Powers
H. Hectan
J. Powers
J. Powers
J. Powers
J. Powers
J. Powers
J. Powers
J. Powers
J. Painter
K. W. Conley
Mary Conley
Boulcy Noten
J. Williams
T. Williams
J. Thompson
B. Garwood
H. Dooley
Wm. Shinn
U. Dooley
Sally Ann Creek
Wm. Clapper
L. T. Gilmour
Wm. Hiney
Wm. Davis
J. Pollard
J. M. Pollard
J. Pollard
J. Pollard
R. R. Scott
J. Williams
J. Pollard
J. Pollard
J. Pollard

TOWNSHIP 54 NORTH RANGE 9 WEST

OF THE 5TH PRINCIPAL MERIDIAN

Scale. 2 inches to 1 mile.

TOWNSHIP 53 NORTH RANGE 9 WEST

OF THE 5TH PRINCIPAL MERIDIAN

Scale: 2 inches to 1 mile.

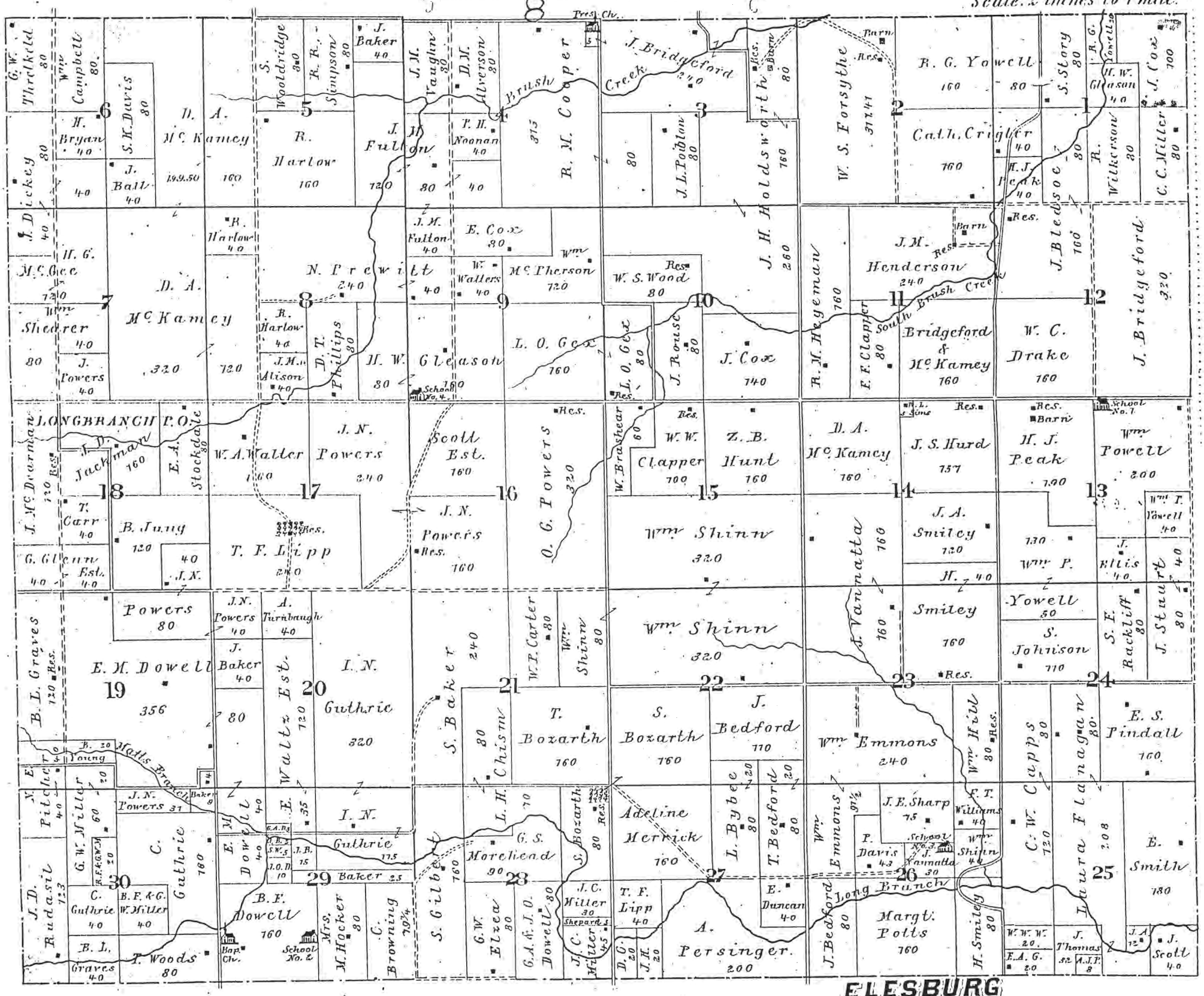

TOWNSHIP 53 NORTH RANGE 10 WEST

OF THE 5TH PRINCIPAL MERIDIAN

Scale. 2 inches to 1 mile.

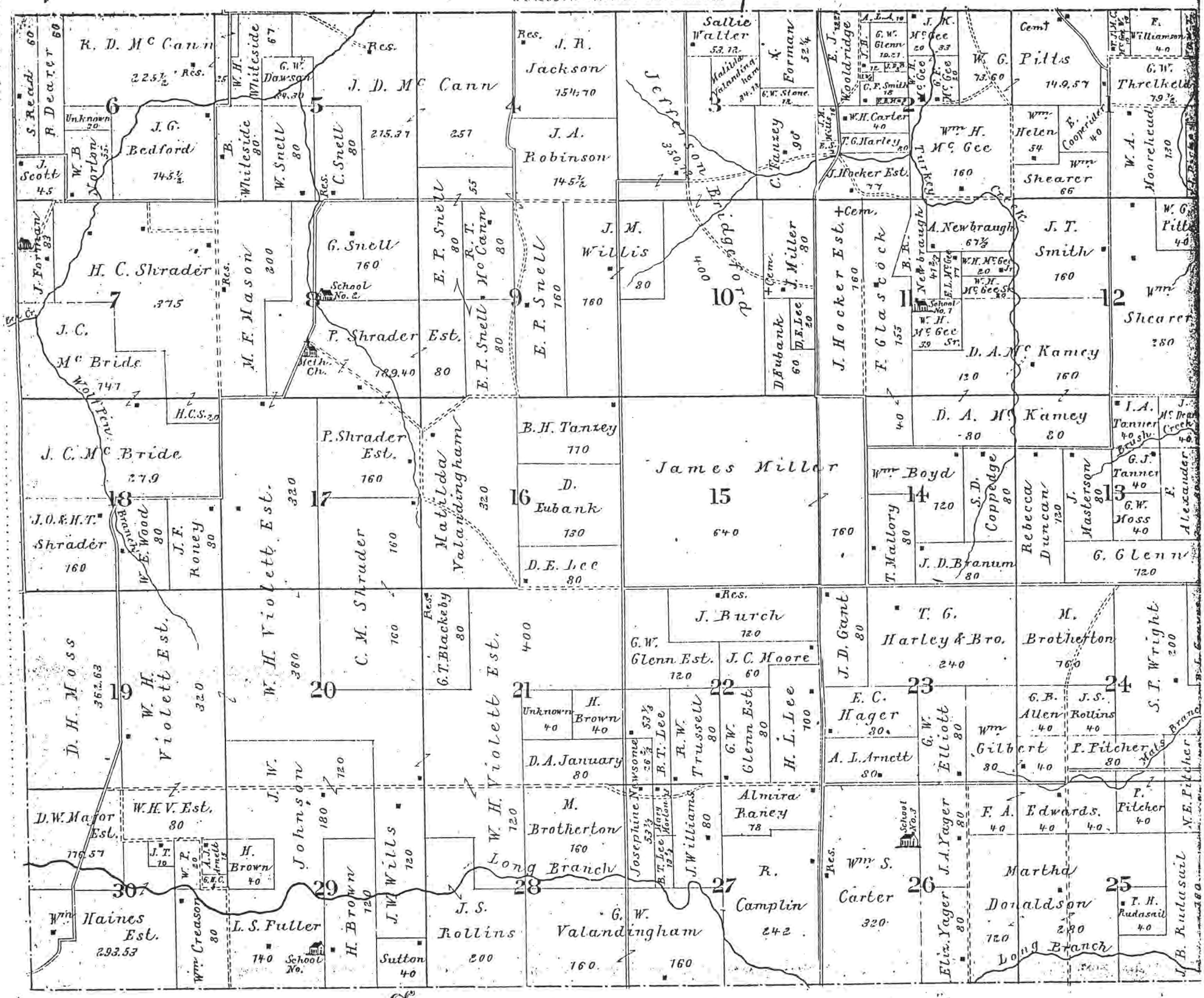

TOWNSHIP 54 NORTH RANGE 10 WEST

OF THE 5TH PRINCIPAL MERIDIAN

Scale: 2 inches to 1 mile.

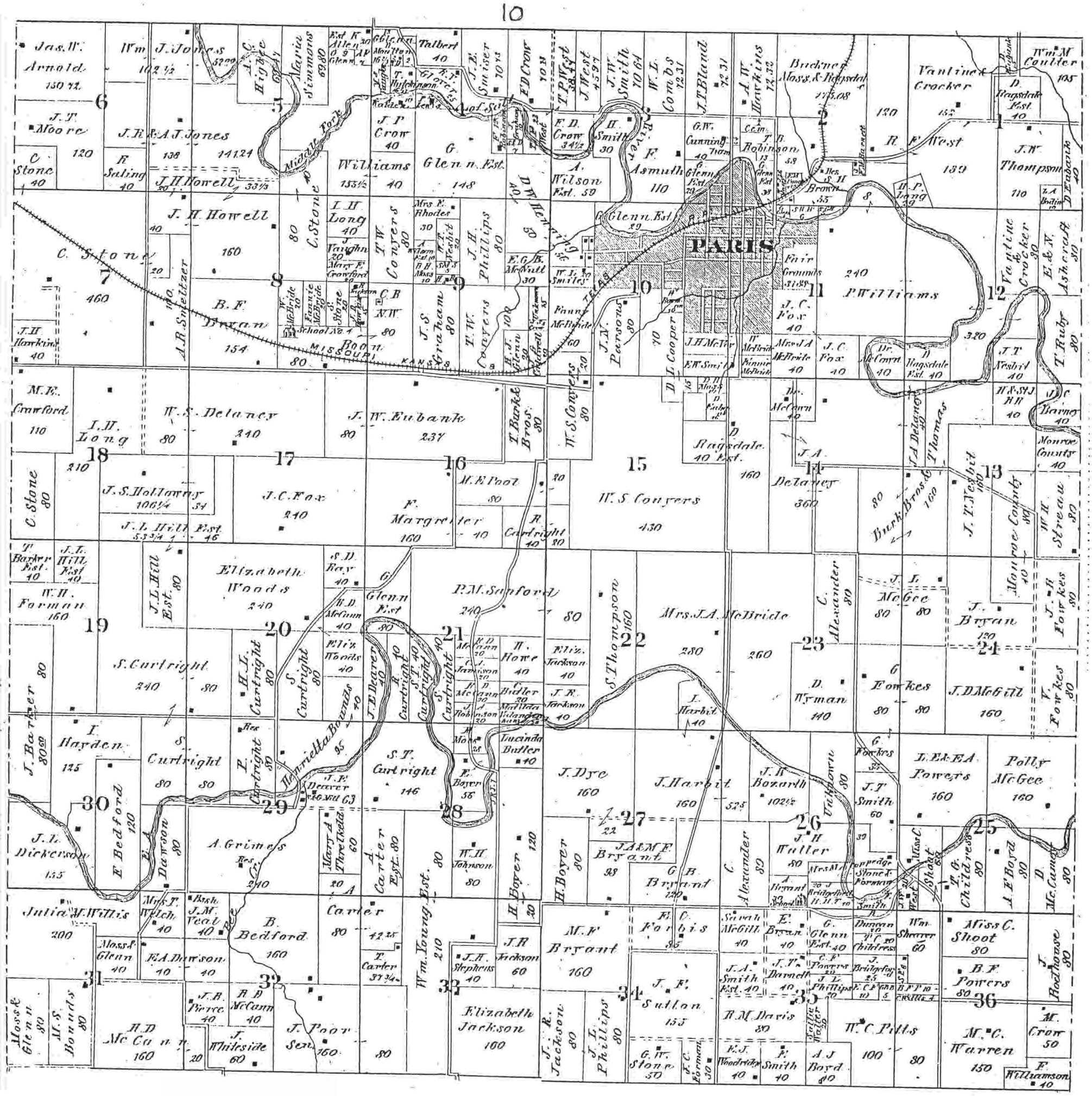

TOWNSHIP 33 NORTH RANGE 10 WEST

OF THE 5TH PRINCIPAL MERIDIAN

Scale: 2 inches to 1 mile.

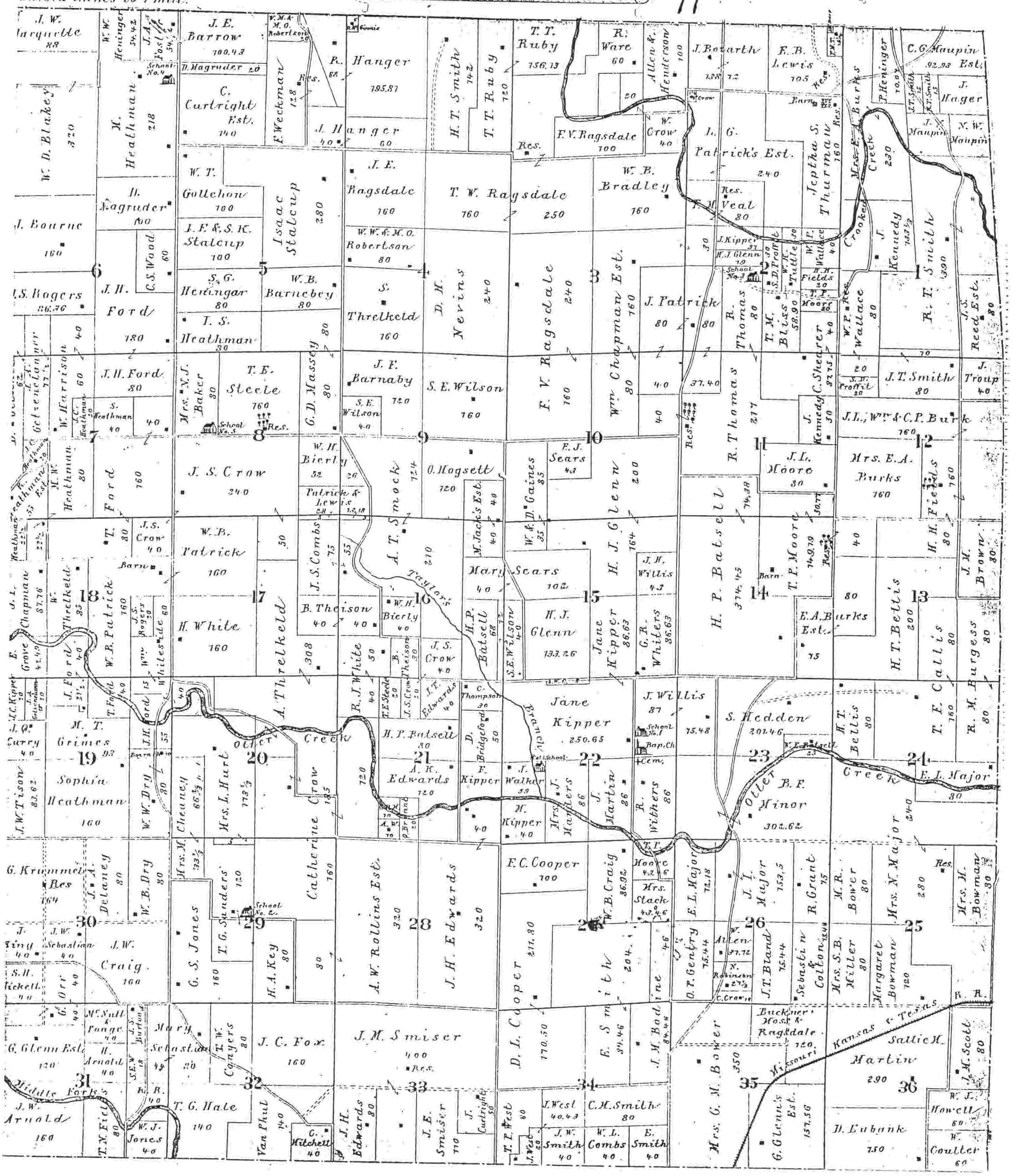

TOWNSHIP 56 NORTH RANGE 11 WEST

OF THE 5TH PRINCIPAL MERIDIAN

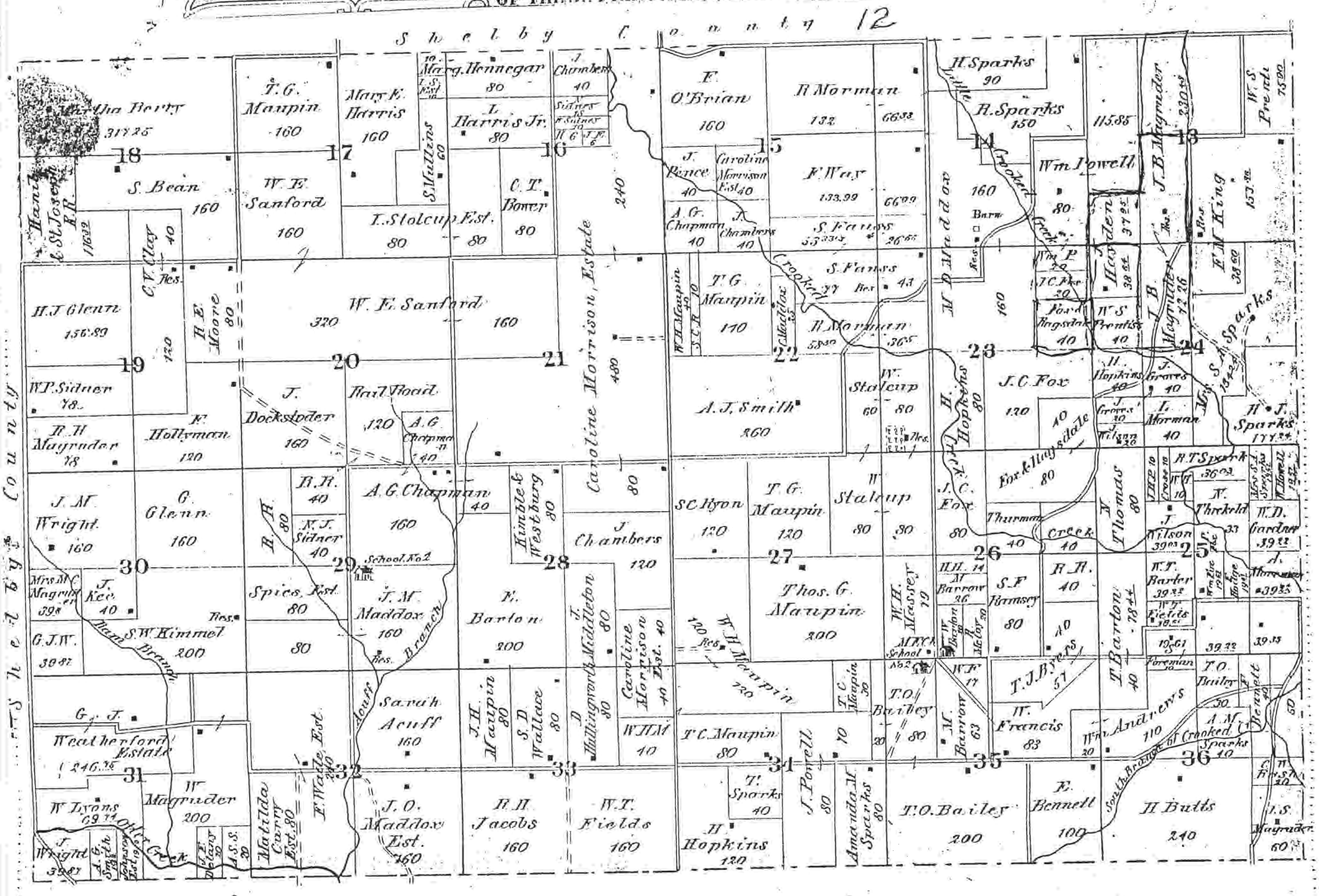

TOWNSHIP 56 NORTH RANGE 10 WEST

OF THE 5TH PRINCIPAL MERIDIAN

TOWNSHIP 35 NORTH RANGE 11 WEST

OF THE 5TH PRINCIPAL MERIDIAN

Scale: 3 inches to 1 mile.

13

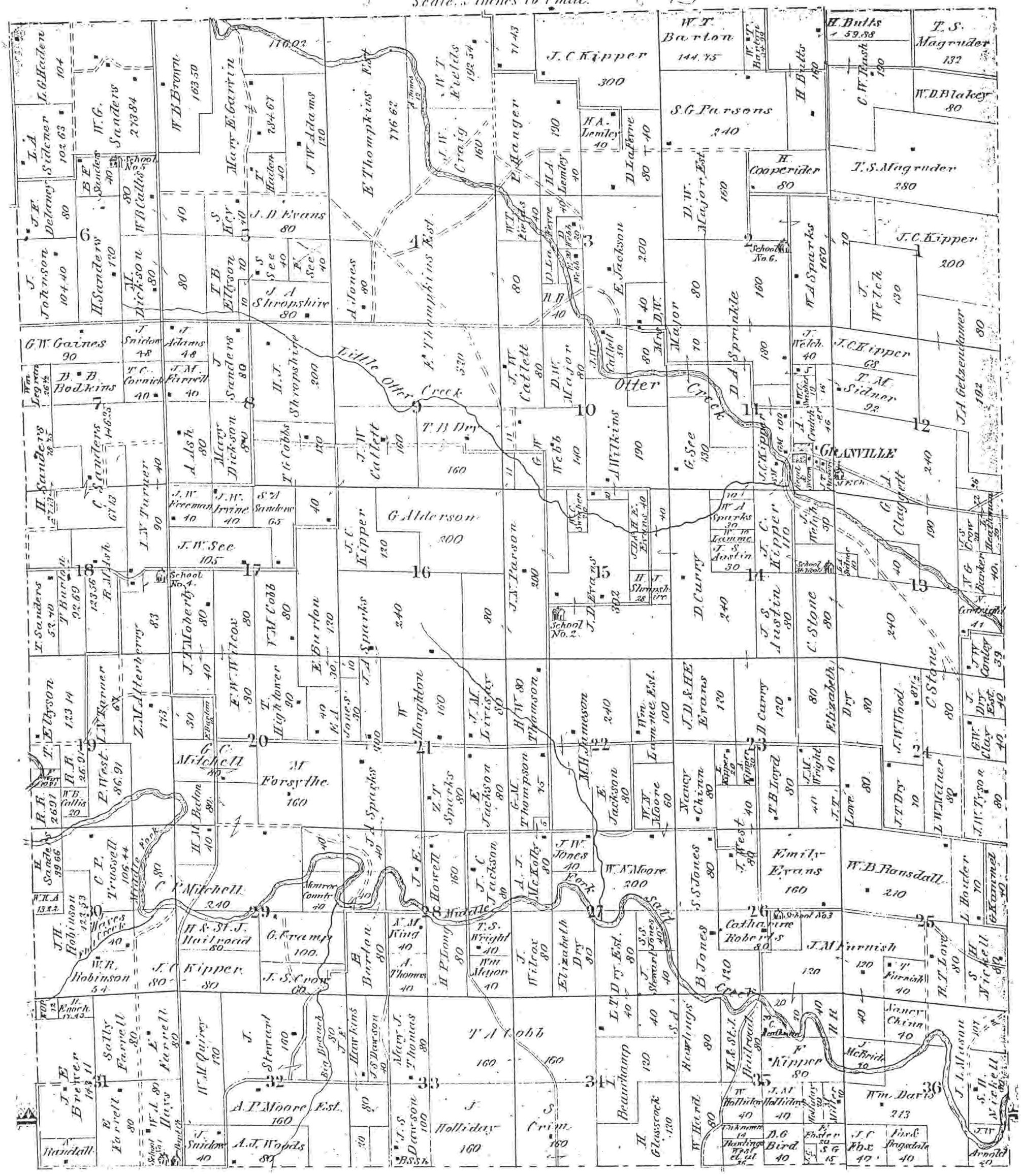
Little Otter Creek
Otter Creek
GRANVILLE
Middle Fork
Salt Creek
Big Branch
Monroe County
Hawes Creek
White Fork
E. Thompkins Est.
J. C. Kipper
W. T. Barton
S. G. Parsons
T. S. Magruder
D. W. Major Est.
D. Sprinkle
E. Jackson
J. W. Craig
W. T. Fields
D. Curry
J. S. Austin
C. Stone
J. W. Wood
J. T. Dry
L. W. Milner
J. W. Tyson
W. B. Ransdall
Emily Evans
J. M. Furnish
Nancy Chinn
Catharine Roberts
S. S. Jones
B. Jones
F. Kipper
Wm. Davis
J. L. Mason
J. M. Holliday
D. G. Bird
J. C. Fox
Frank Ragsdale
A. J. Woods
A. T. Cobb
J. S. Crim
J. S. Holliday
A. P. Moore Est.
W. N. Moore
J. W. Jones
J. C. Jackson
E. Jackson
J. T. Howell
A. J. McKelly
T. S. Wright
J. Wilcox
Elizabeth Dry
L. T. Dry Est.
J. Stewart
Mary J. Thomas
J. S. Dewson
J. Stewart
W. M. Quiney
E. Farrell
Sally Farrell
J. E. Brewer
W. R. Robinson
J. C. Kipper
C. P. Mitchell
C. P. Trussell
H. Sanders
R. R.
P. West
L. V. Kerner
Z. M. Atterberry
T. Elyson
T. Burton
R. M. Fish
J. T. Moberly
E. W. Wilcox
T. M. Cobb
E. Burton
J. Sparks
T. Hightower
W. Houghton
J. M. Livesay
H. W. Thomson
M. H. Jameson
Wm. Lamme Est.
J. D. & H. E. Evans
D. Curry
Elizabeth
C. Stone
J. W. Wood
J. T. Dry
L. W. Milner
J. W. Tyson
J. W. Conley
G. W. Clay
J. Dry Est.
J. L. Mason
S. H. Nickell
Arnold
Barker
Cartright
Heathman
Hatfield
Crow
Cochran
Frost
Wheeler
Sherbert
Crabtree
Wright
Hawkins
Hollingsworth
Hollingsworth
Miller
Foster
Hartley
Hartley
Hartley

TOWNSHIP 54 NORTH RANGE 14 WEST

OF THE 5TH PRINCIPAL MERIDIAN

Scale 2 inches to 1 mile.

14

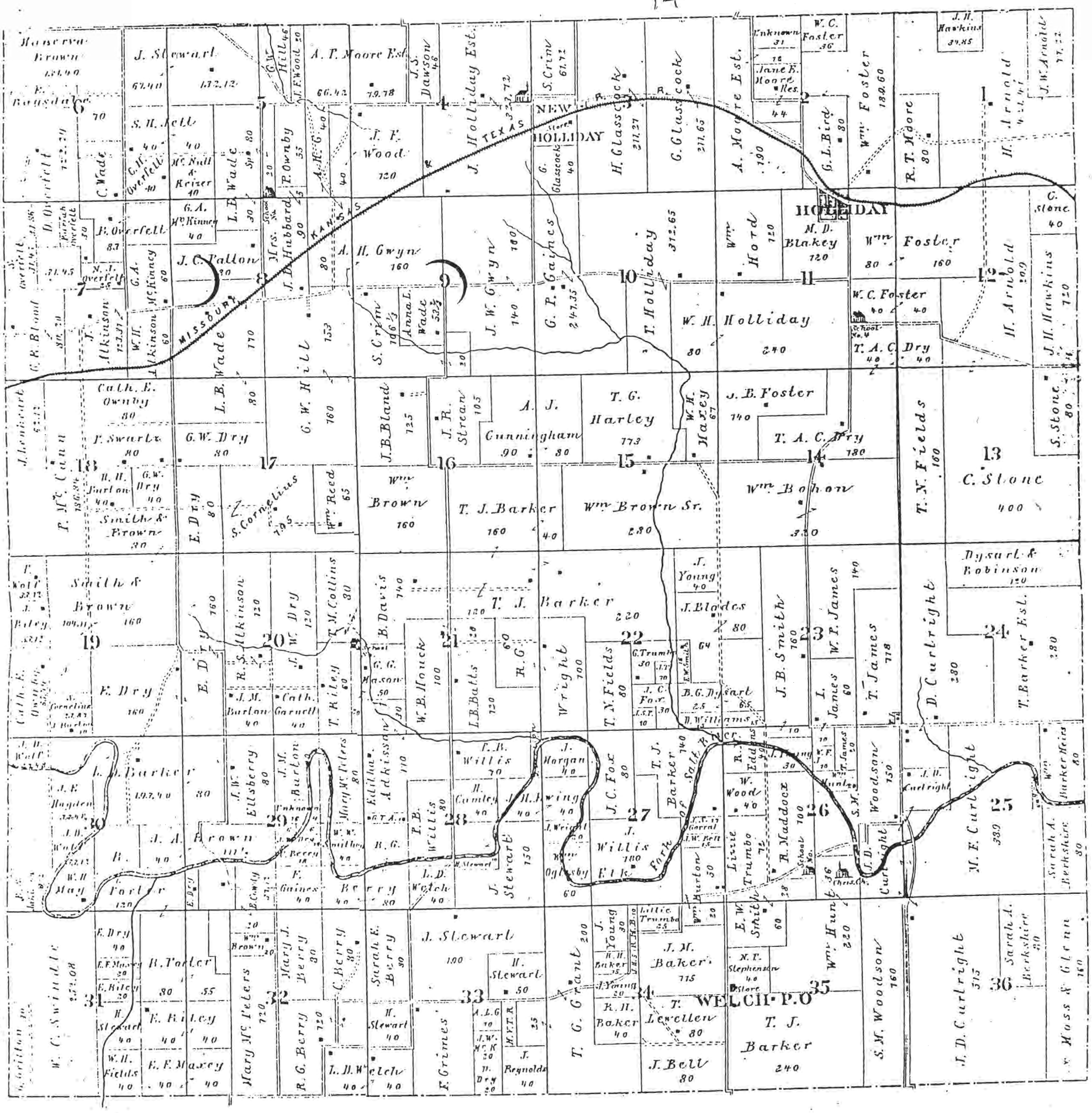

TOWNSHIP 53 NORTH RANGE 11 WEST

OF THE 5TH PRINCIPAL MERIDIAN

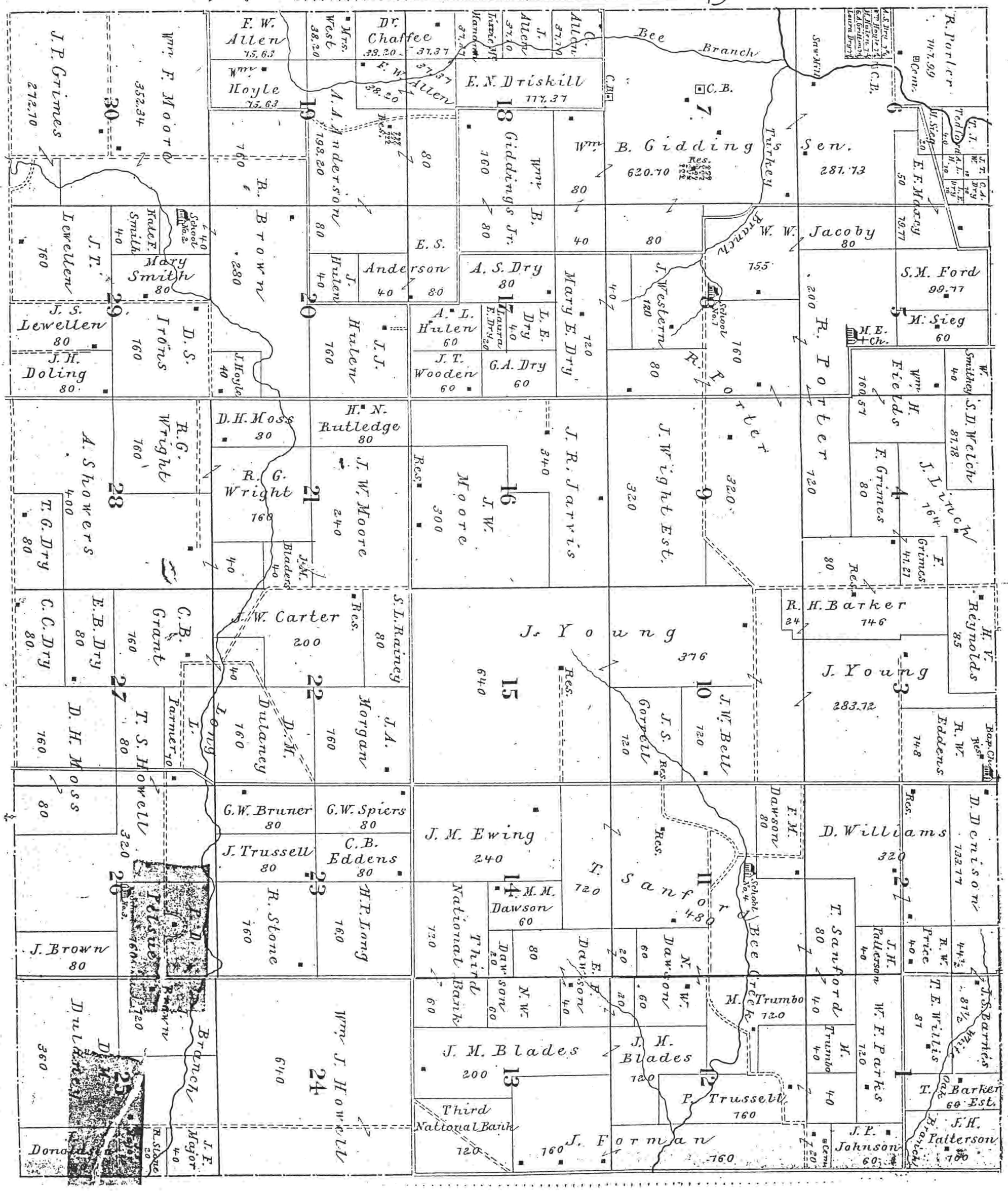

TOWNSHIP 35 NORTH RANGE 12 WEST

OF THE 5TH PRINCIPAL MERIDIAN

16

Scale. 2 inches to 1 mile.

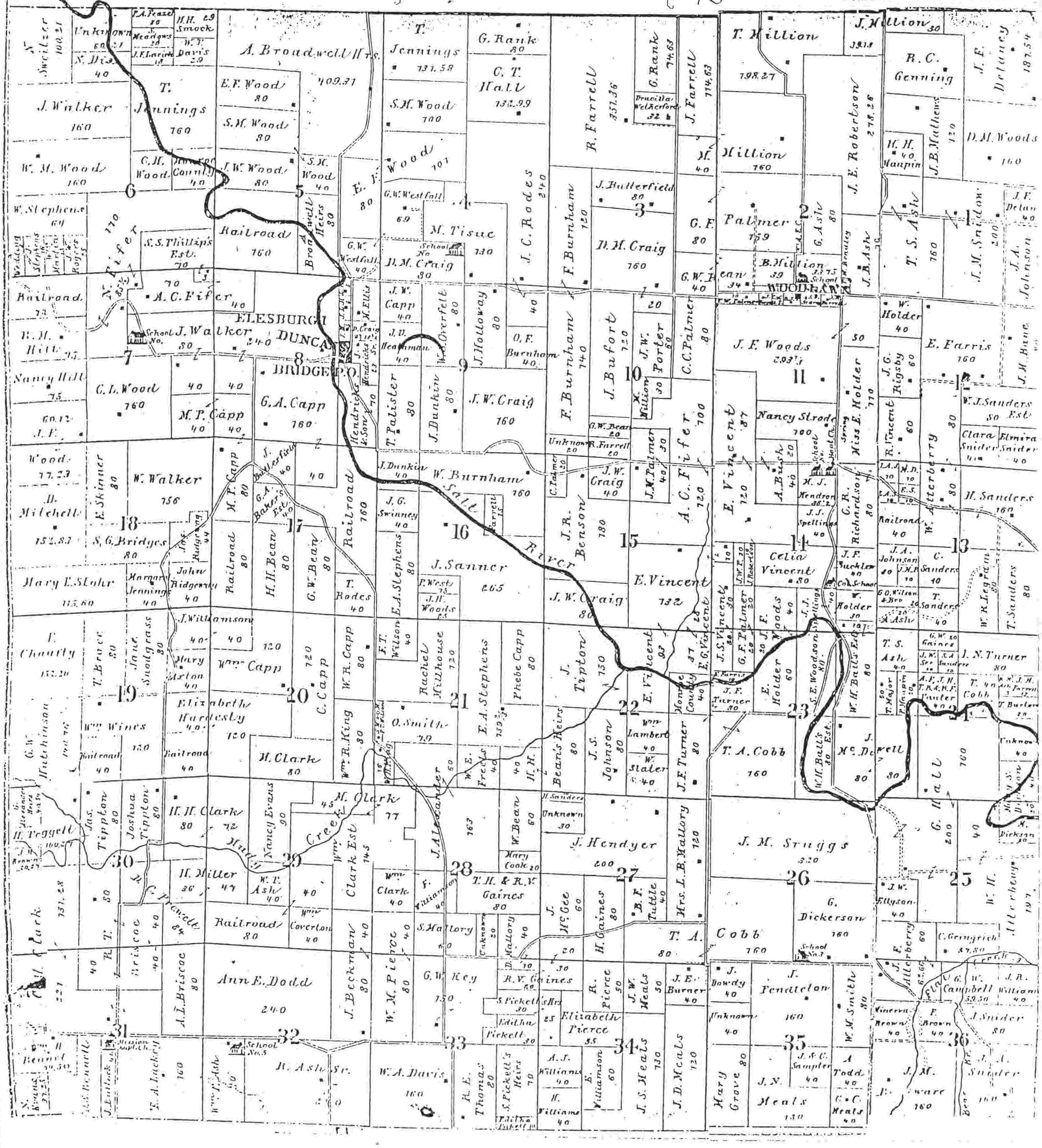
ELESBURG
DUNCAN
BRIDGE P.O.
WOODLAWN
Salt River
Muddy Creek
Railroad
A. Broadwell Hrs.
T. Jennings
E. F. Wood
S. M. Wood
J. W. Wood
J. Walker
W. M. Wood
W. Stephens
S. S. Phillips Est.
A. C. Fifer
J. Walker
G. A. Capp
M. P. Capp
G. L. Wood
W. Walker
S. G. Bridges
Mary E. Stohr
E. Chanly
Wm. Capp
Elizabeth Hardesty
Wm. Wines
H. Clark
H. Peggell
H. H. Clark
H. Miller
Ann E. Dodd
A. L. Briscoe
J. Beckman
W. M. Pierce
G. W. Key
S. Mallory
Wm. Coverton
W. T. Ash
Wm. Clark
Clark Est.
Nancy Evans
J. Alexander
J. Sanner
T. Rodes
E. A. Stephens
Rachel Hillhouse
O. Smith
E. A. Stephens
Phebe Capp
W. R. King
C. Capp
J. Williamson
F. T. Wilson
J. H. Woods
F. West
J. Dunkin
W. Burnham
J. G. Swinney
T. Palister
J. Dunkin
J. W. Craig
J. Holloway
W. Overfelt
J. W. Capp
J. V. Heatsman
O. F. Burnham
C. T. Hall
G. Rank
T. Jennings
R. Farrell
F. Burnham
J. C. Rodes
M. Tisue
D. M. Craig
J. Butterfield
J. Bufort
J. W. Craig
J. R. Benson
E. Vincent
A. C. Fifer
J. W. Craig
J. W. Palmer
C. C. Palmer
J. W. Porter
J. F. Farrell
G. Rank
T. Million
J. E. Roberson
J. F. Woods
E. Vincent
Nancy Strode
Celia Vincent
J. F. Suckler
J. S. Vincent
E. Holder
T. A. Cobb
J. M. Sruggs
J. Hendyer
J. Alexander
Hrs. L. B. Hallory
T. A. Cobb
G. Dickerson
J. Fendelton
J. Dowdy
J. S. C. Sampler
J. N. Heals
C. C. Heals
J. E. Burner
J. W. Heals
J. S. Heals
J. D. Heals
Elizabeth Pierce
R. Pierce
T. H. & R. V. Gaines
H. Gaines
J. McGee
B. F. Tuttle
Hrs. L. B. Hallory
R. V. Gaines
S. Pickett's Hrs.
Edithe Pickett
A. J. Williams
E. Williamson
H. Williams
R. E. Thomas
S. Pickett's Heirs
W. A. Davis
H. Ash Sr.
E. A. Jackson
Mary Grove
J. M. Ware
J. A. Snider
J. Allerberry
G. Campbell
J. Snider
E. Brown
Vinerva Brown
J. Allerberry
C. Gringrich
G. Dickerson
W. Allerberry
J. Allerberry
J. Allerberry
J

TOWNSHIP 54 NORTH RANGE 12 WEST

OF THE 5TH PRINCIPAL MERIDIAN

Scale. 2 inches to 1 mile.

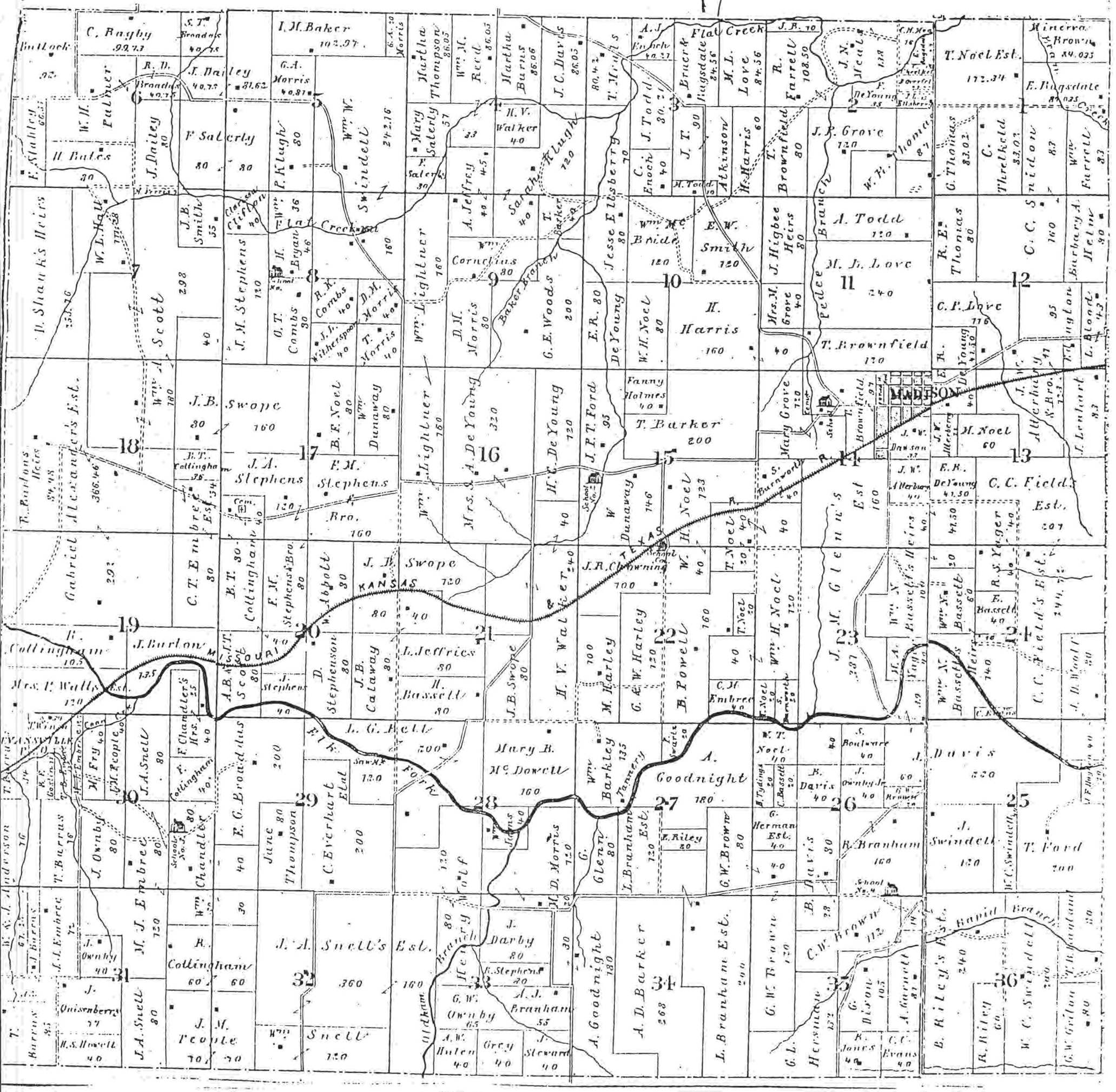

TOWNSHIP 53 NORTH RANGE 12 WEST

OF THE 5TH PRINCIPAL MERIDIAN

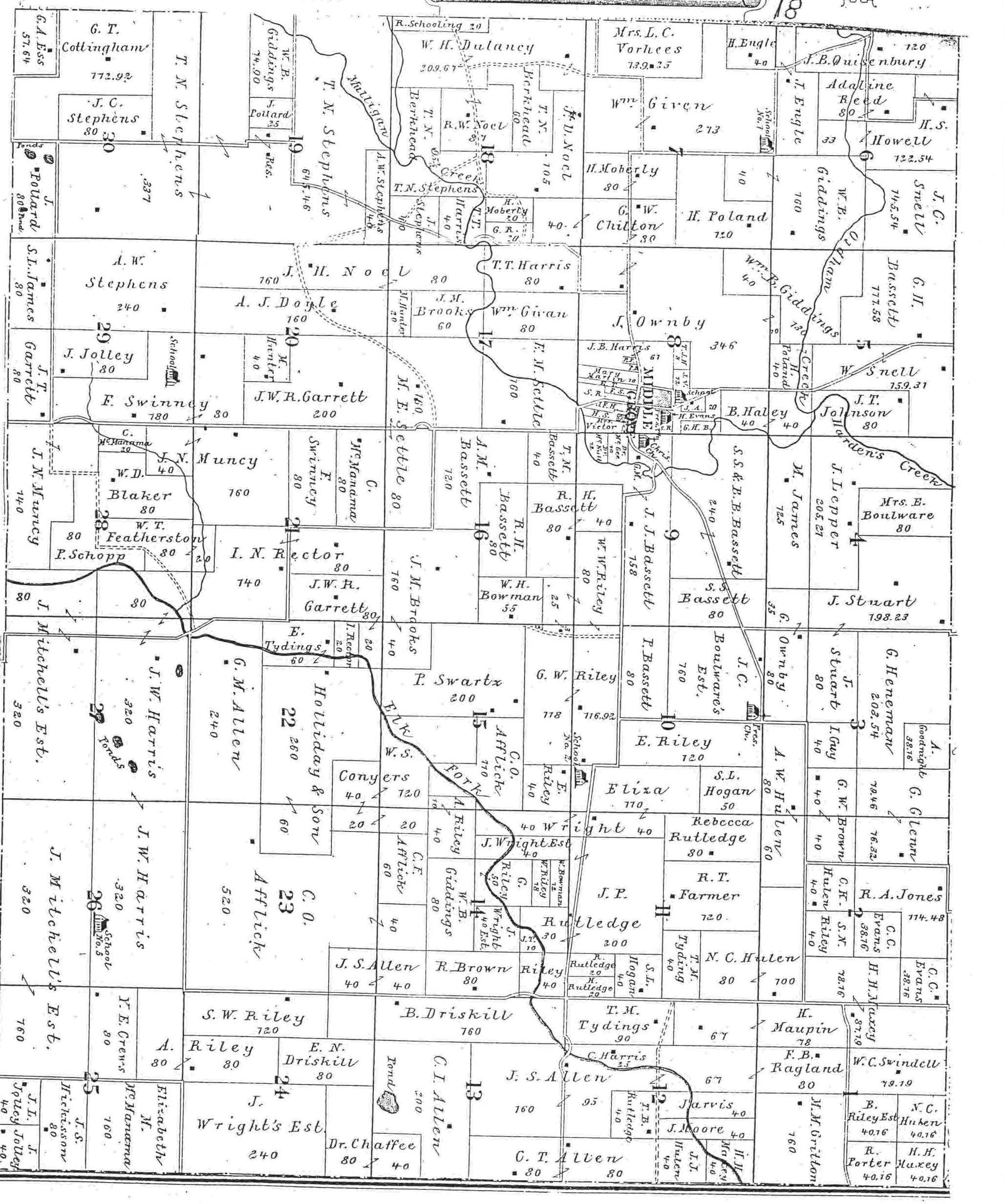

PARIS

Scale - 500 feet to the inch

19

H. Smith 30
F. Asmuth 110
G. Glenn Estate 29
Section Line
G. Glenn Estate
J.C. Fox 10 A.
J.C. Fox
Harriet Mukes
G. Glenn Estate
Matilda Terry 2 A.
R. Fowkes 2 A.
J. Brant
Glenns
J.W. Towns Pottery
M.W. Speed 6 A
W.J. Howell 7 A
J.S. Conyers 7½ A
Mrs. Farris 5 A
Addition
M. Alexander 10 A
Res.
J. Armstrong
D. Cooper
Coopers
Addition
Seminary Grounds
D.M. Rice
D. E. Moss
Mary Wilson
W.T. Nesbit
G.W. Moss
S.P. Burkett 4½
D. Erbank 4 A
McBride
Alexander & Hawkins
Public School
E.M. Page
S.P. Burkett
Addition
Maupins 3
2 Adm.
Mitchell 6 A
T.W. Cryers 7 A
Fair Grounds
N. Ashcraft 15 A
N. Ashcraft 4¼
J.C. Caldwell Est. 2 A
Old Cem.
Cem.
H.P. Long 4 A
J.A. Robinson 6⅓
G. Glenn Est. 38 A.
T.B. Robinson 58 A.
E.M. Page 4.20
W. Maxey 3.16
S.H. Brown 55 A
S.H. Brown 6 A
G. Glenn Est. 8 A
Madison Co. Ind.
Middle Fork
M. & T. R.R.
Passenger Station
Carpenter Shop
Court House
Public Square
Tobacco
Addition
Fox's Addition
Buckners Addition
Fox Add.
Monroe County Add.
Addition
Addition
Addition

GRANVILLE

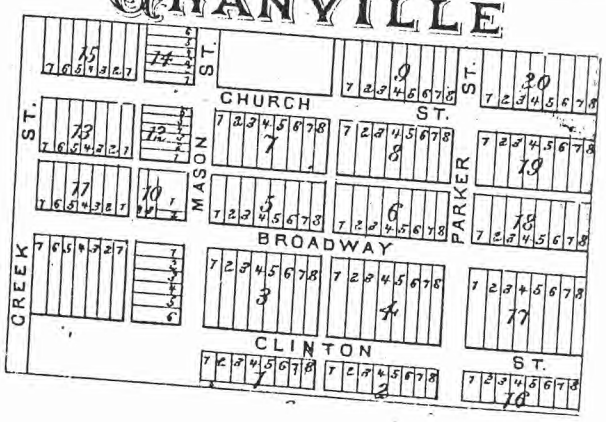

HOLLIDAY

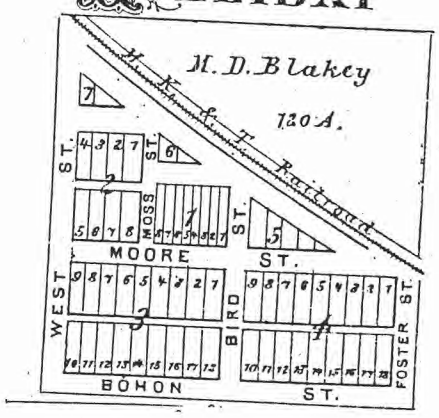

FLORIDA

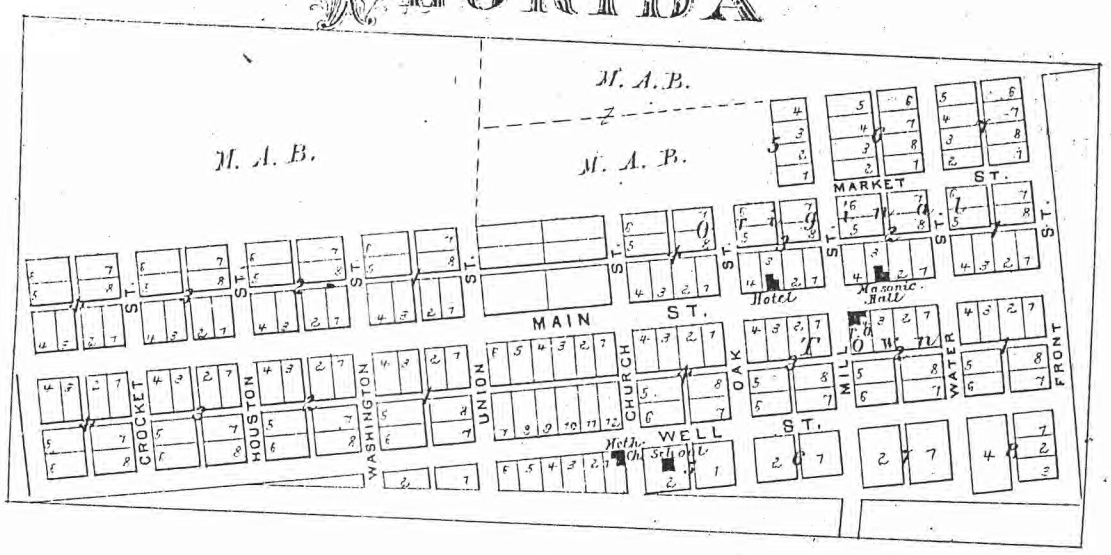

MIDDLE GROVE.

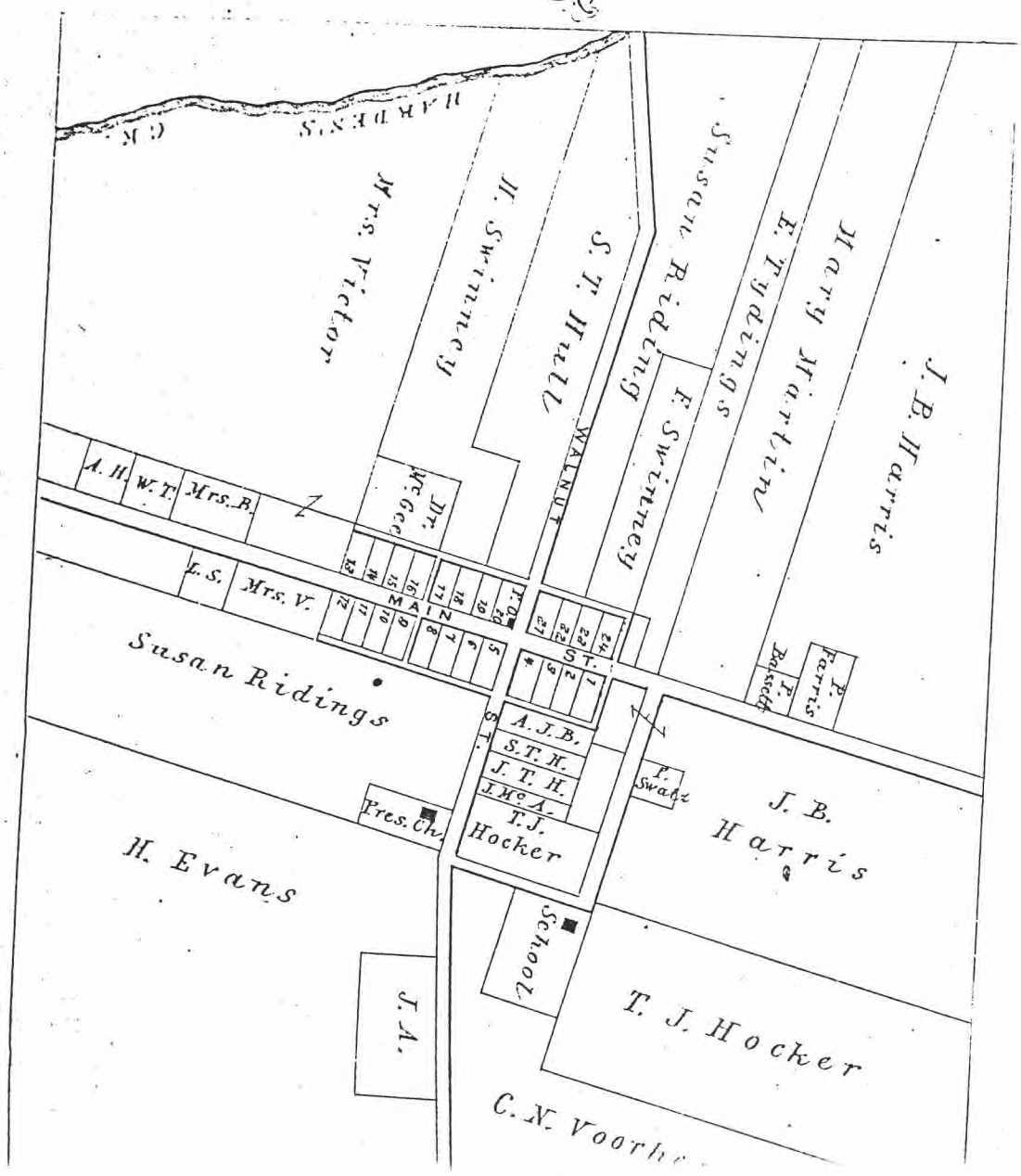

SOMERSET P.O.

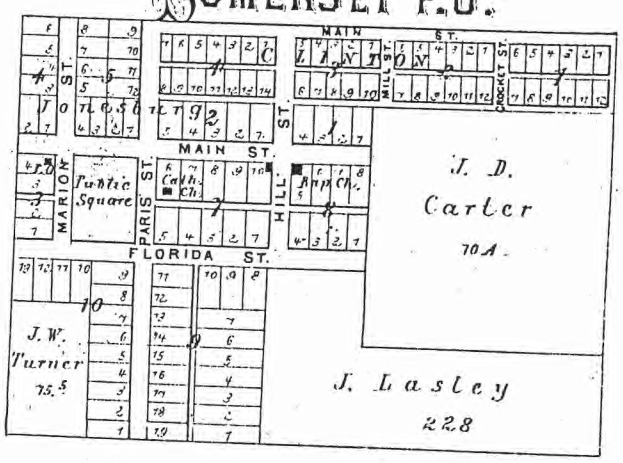

MONROE CITY.

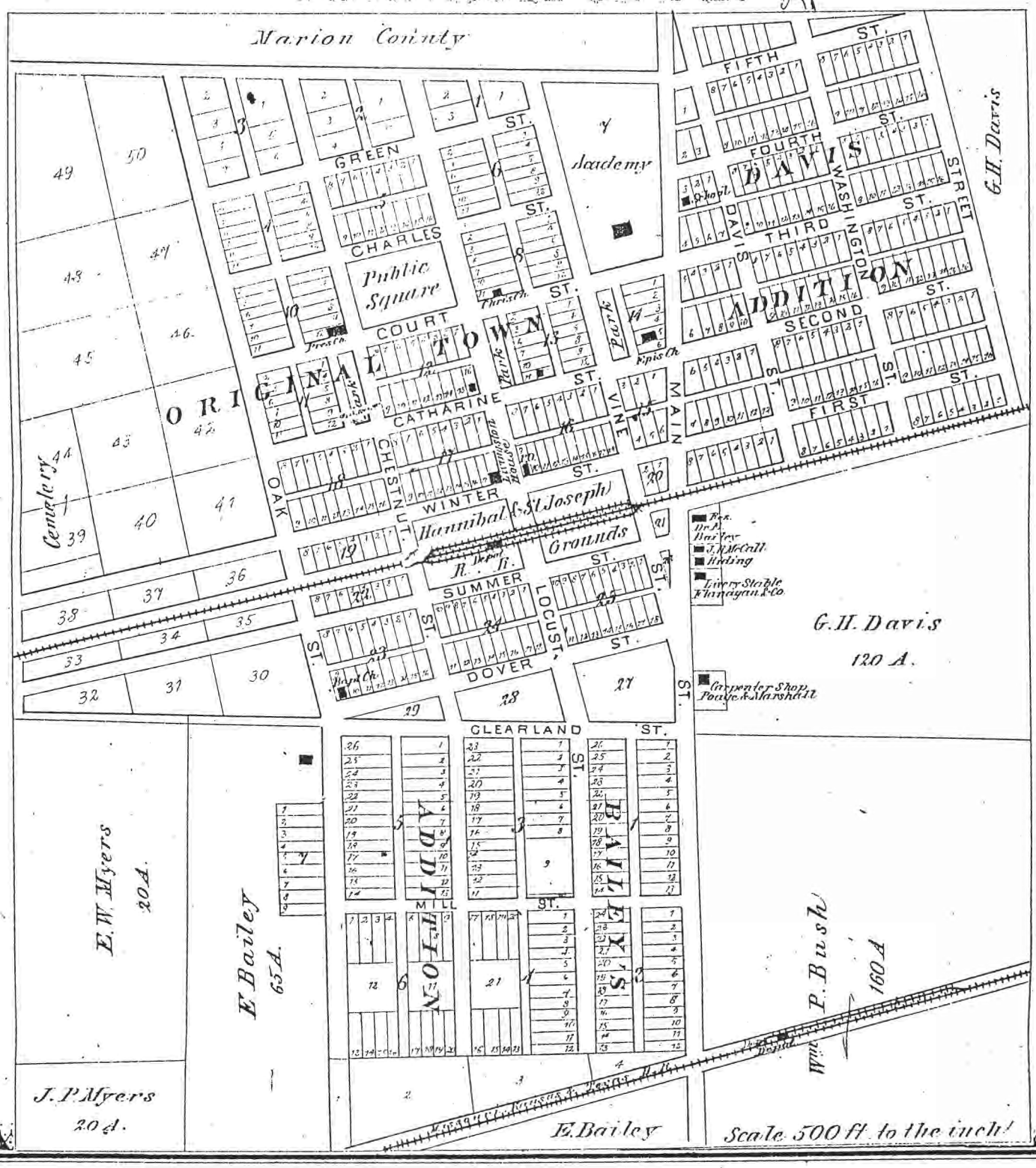

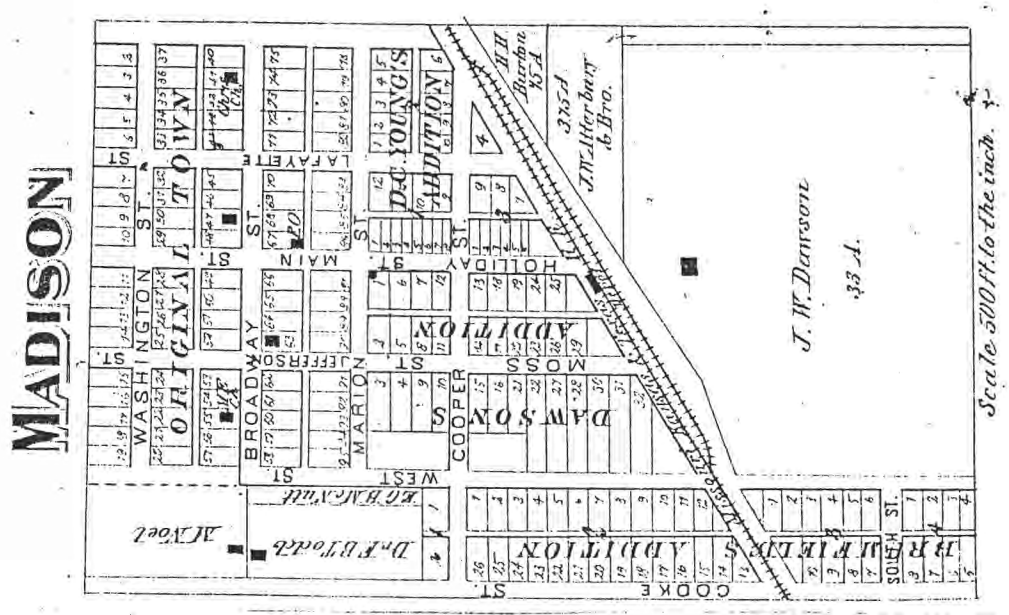

STOUTSVILLE

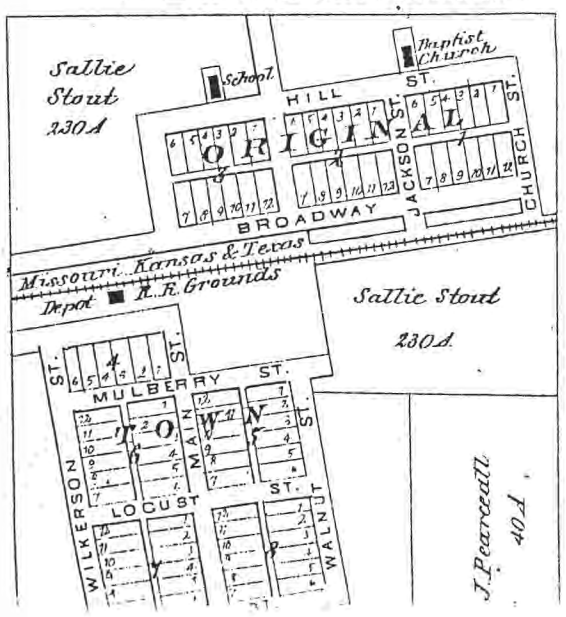
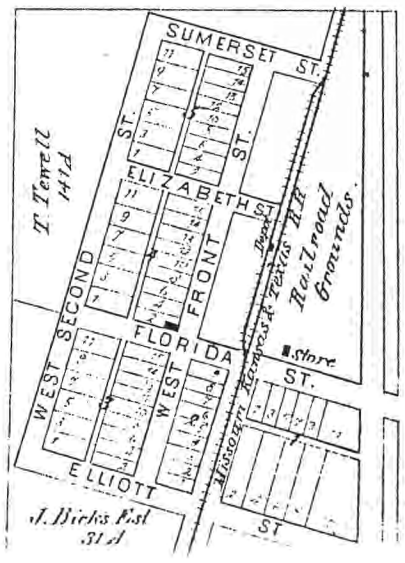
CLAPPER STATION