

**Explanation.**  
 Section Line \_\_\_\_\_  
 Farm or Lot Line \_\_\_\_\_  
 Wagon Road \_\_\_\_\_  
 Rail Road \_\_\_\_\_  
 Creeks or Springs \_\_\_\_\_  
 Houses & Post Offices \_\_\_\_\_

# Outline Map of

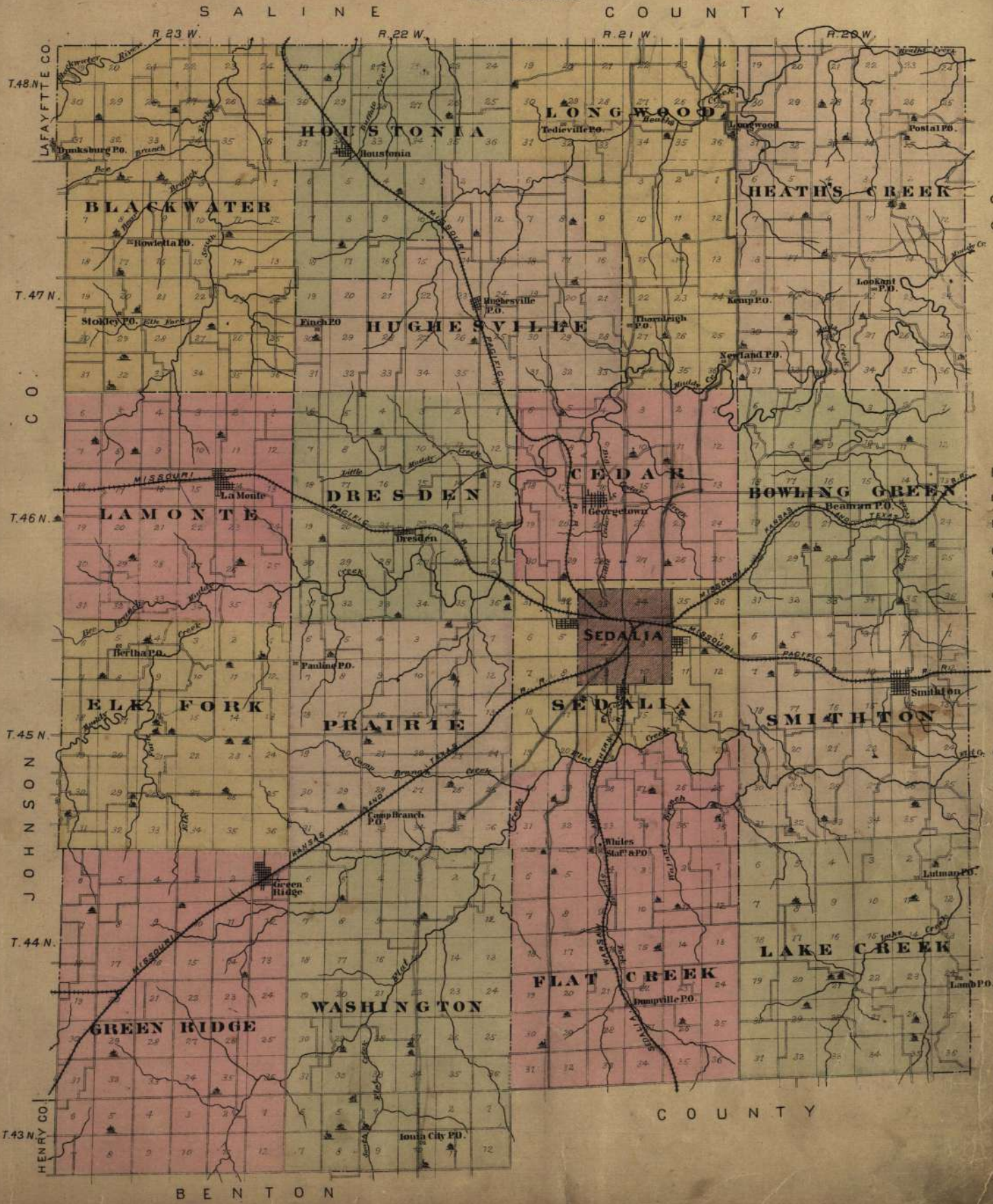
# PENNSIC COUNTY

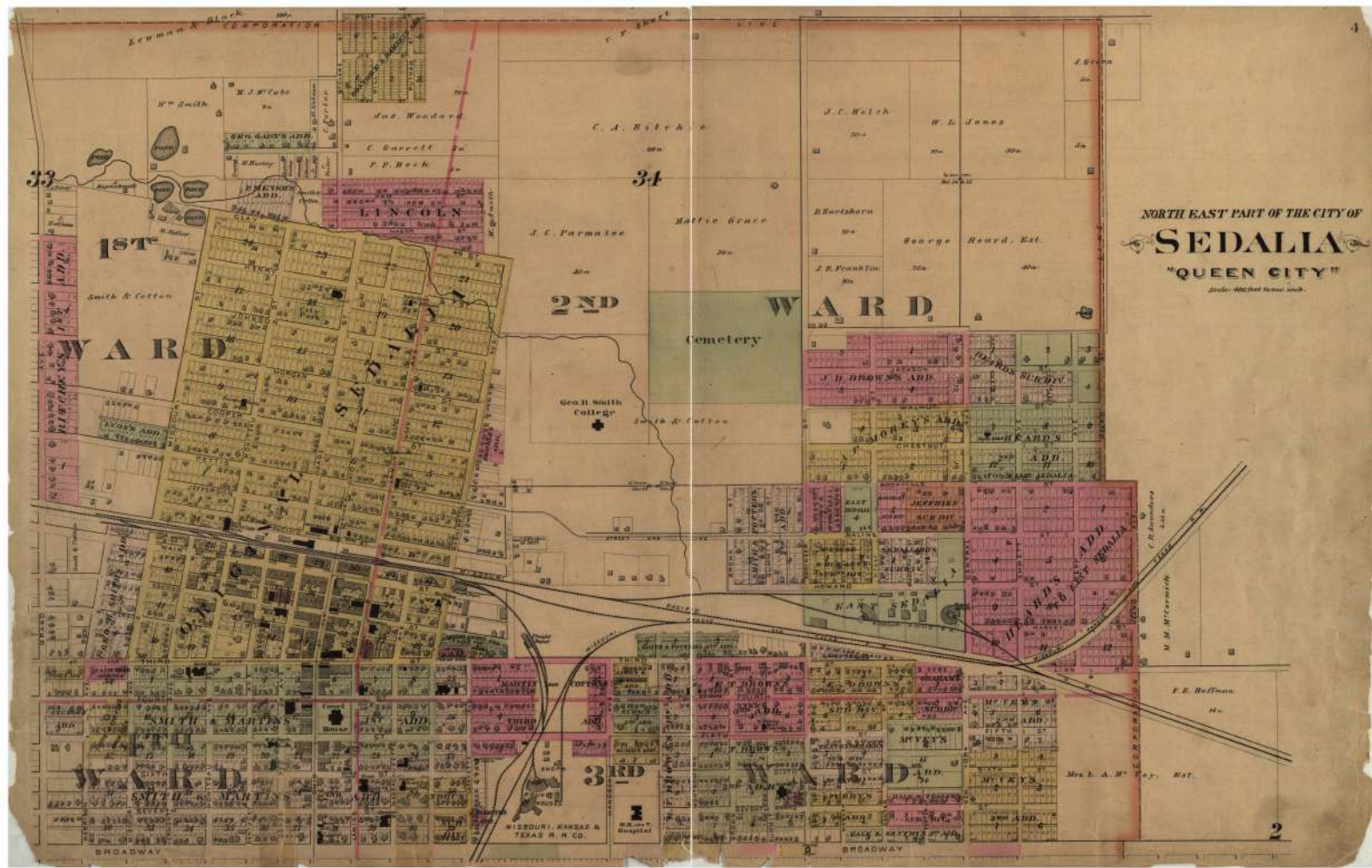
## MISSOURI.

1896.

Scale: 1/2 inch to one mile.

**Explanation.**  
 Churches \_\_\_\_\_  
 Schools \_\_\_\_\_  
 Adjacent Lands Owned by some party connected by a block thus \_\_\_\_\_  
 Post Offices \_\_\_\_\_  
 Coal, Lead or Silver Mine \_\_\_\_\_



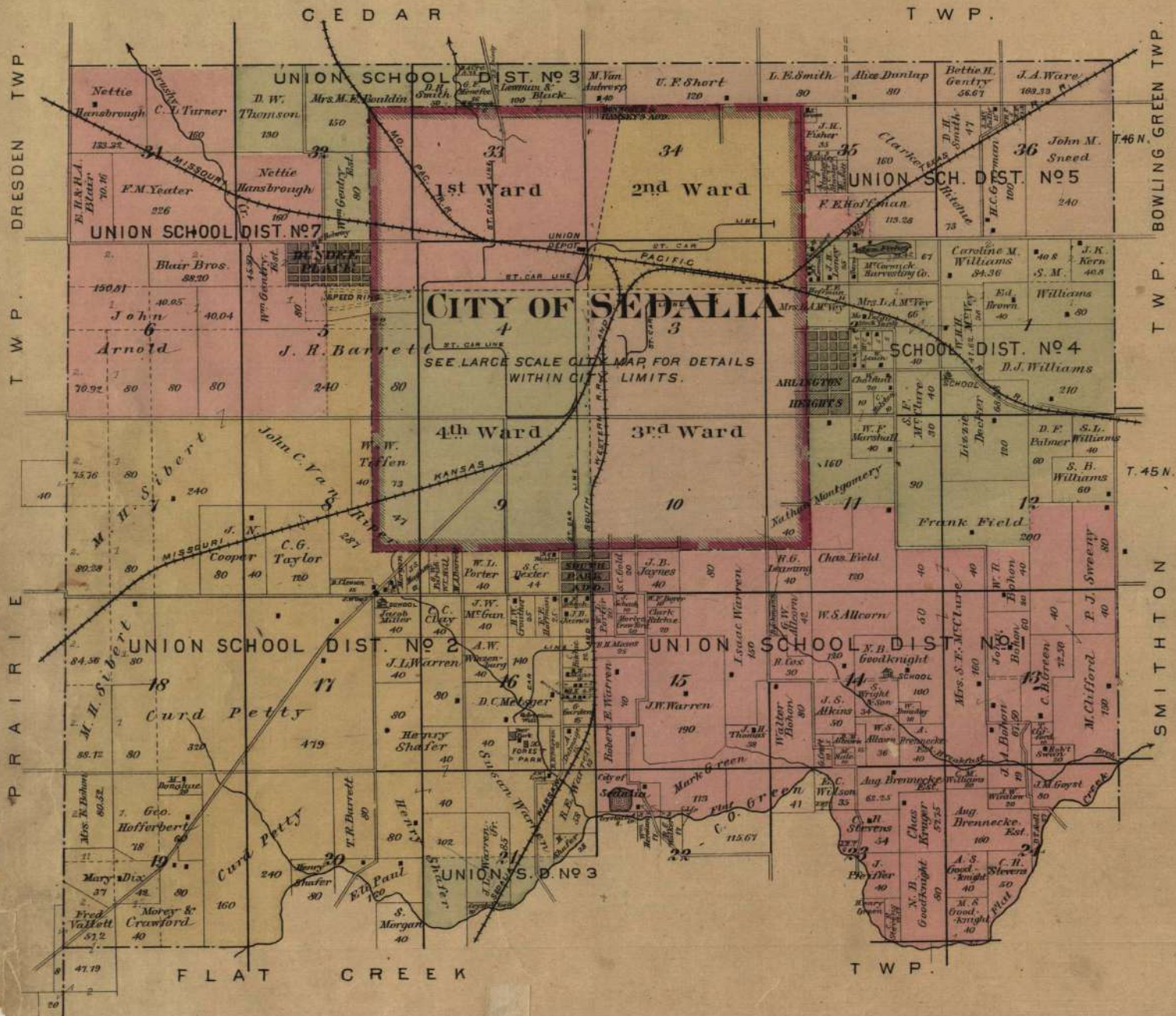


PLAT OF  
**SEDALIA**

Scale 2 Inches to the Mile.

Townships 45 & 46 North. Range 21 West.

of the 5<sup>th</sup> Principal Meridian.



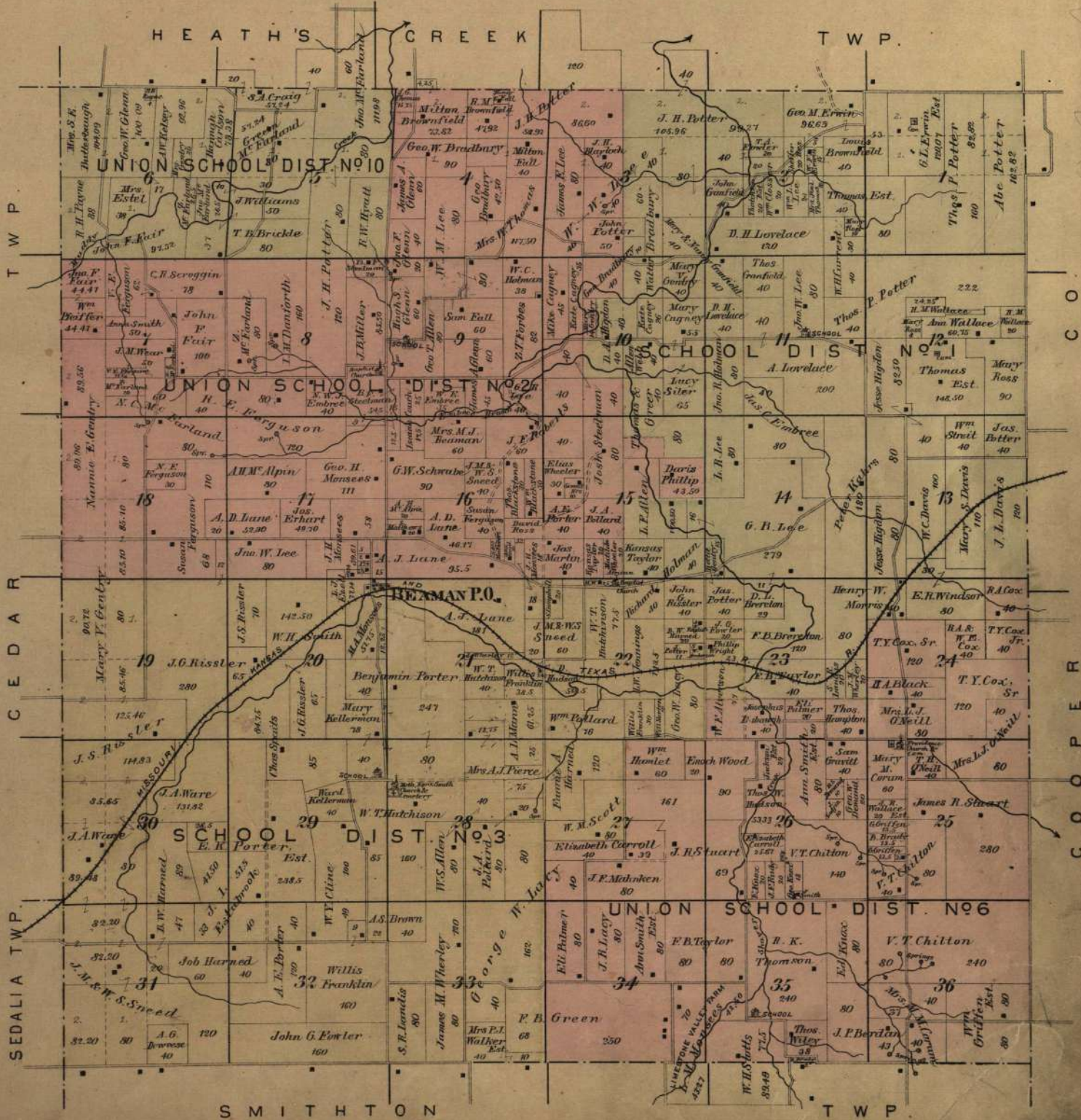
PLAT OF

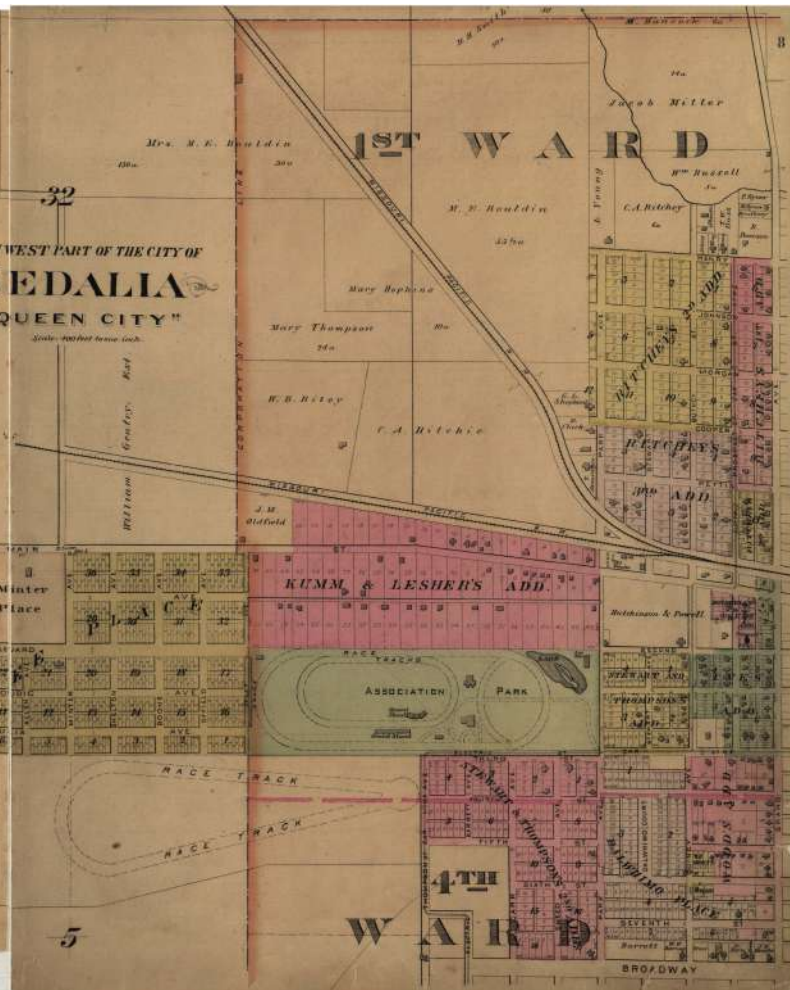
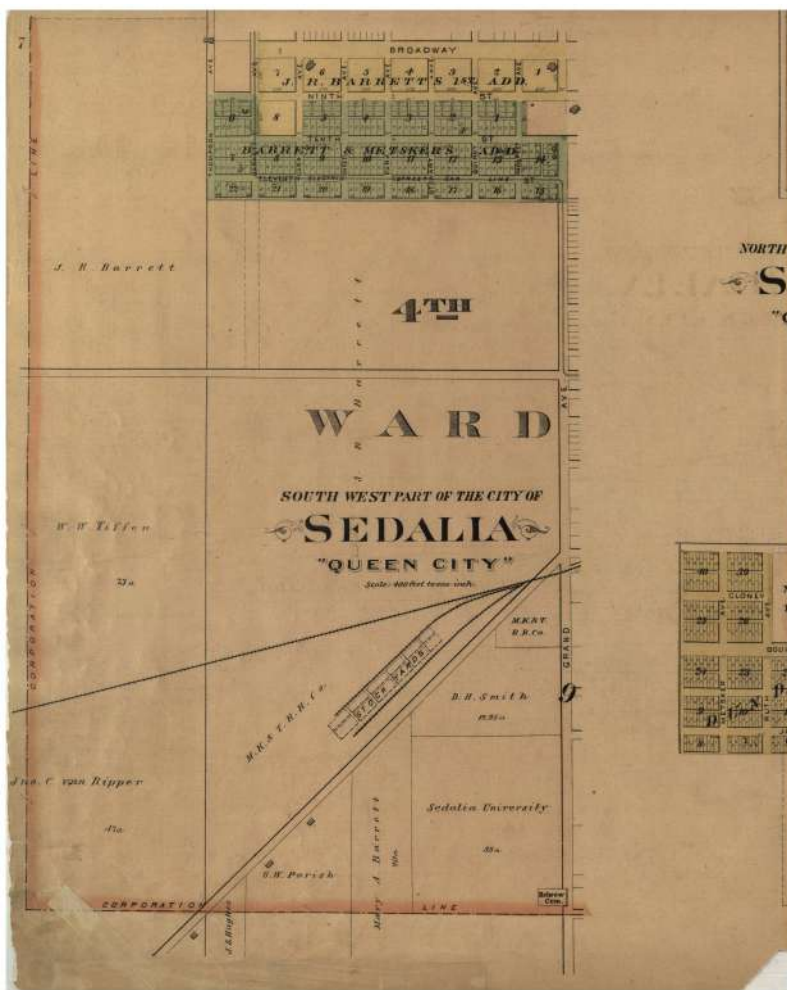
BOWLING GREEN

Scale 2 Inches to the Mile.

Township 46 North. Range 20 West.

of the 5th Principal Meridian.



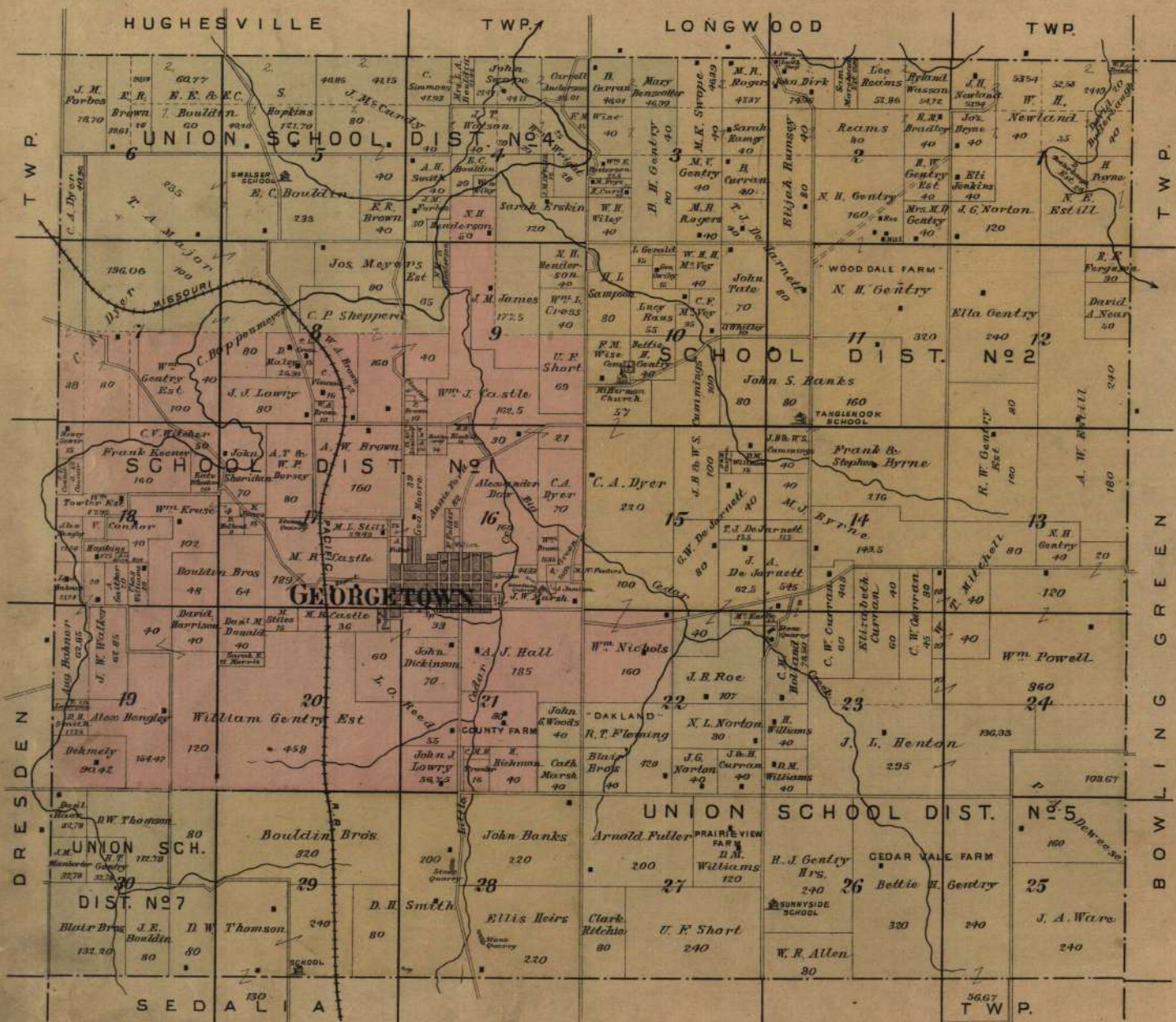


# PLAT OF CEDAR

Scale 2 Inches to the Mile.

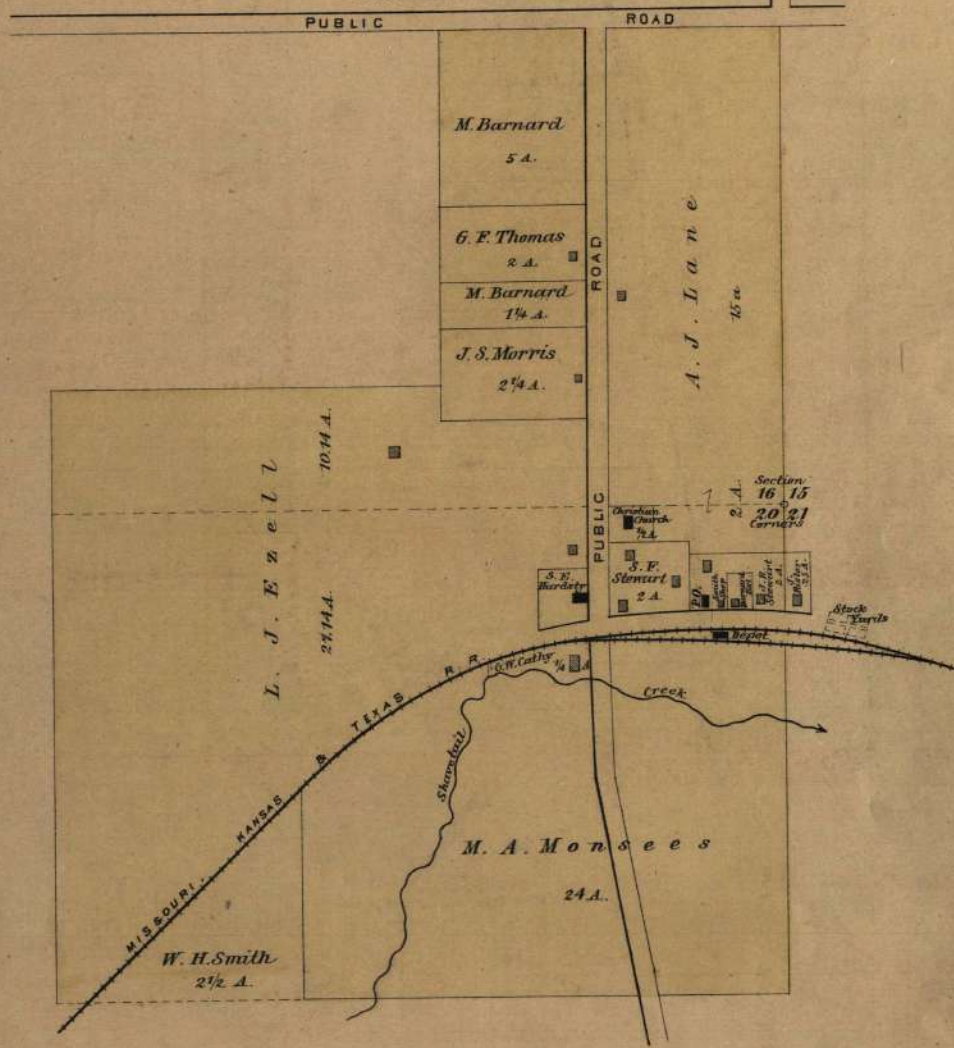
Township 46 North. Range 21 West.

of the 5<sup>th</sup> Principal Meridian.



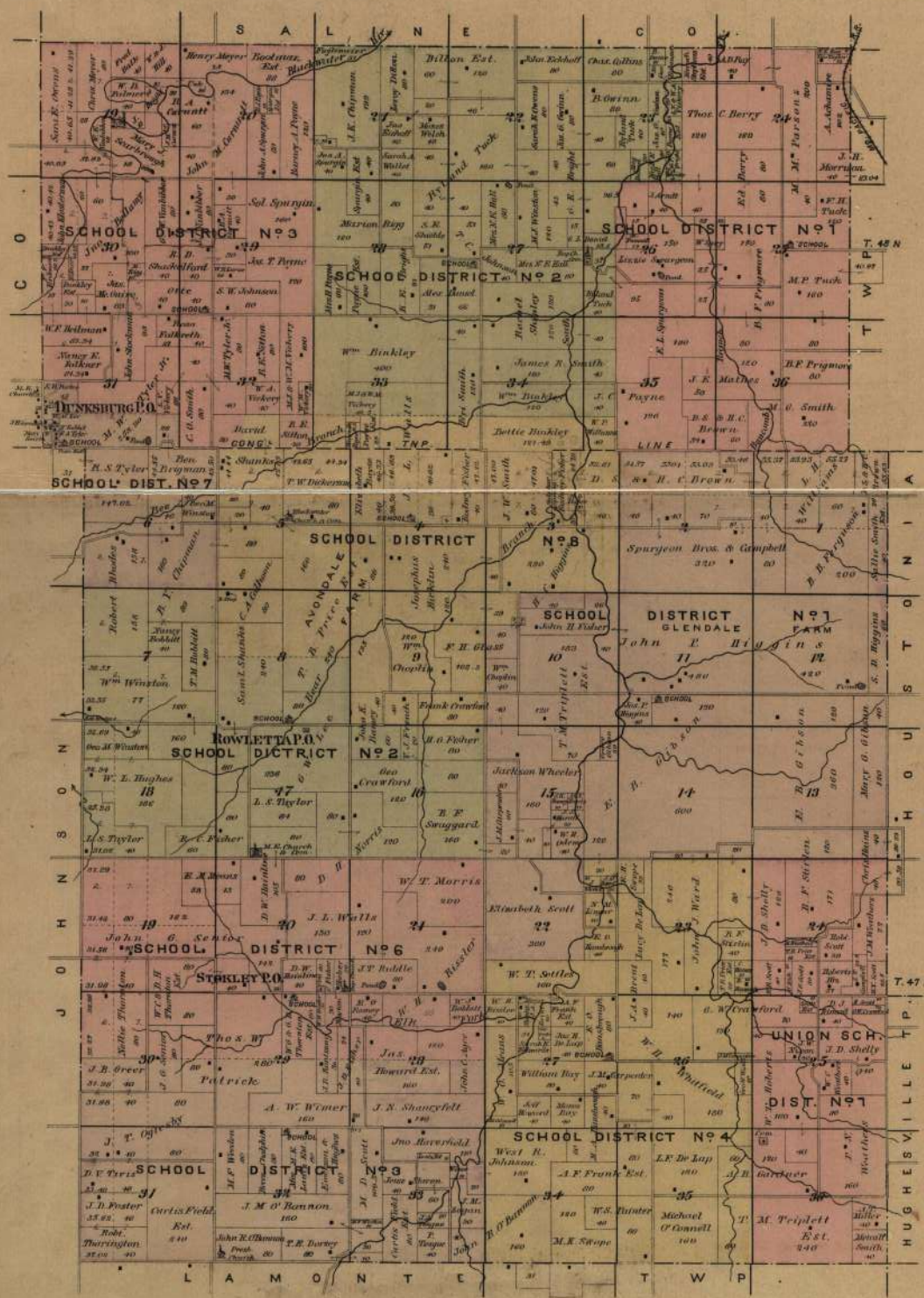
# BEAMAN P.O.

LOCATED IN BOWLING GREEN TWP.  
Scale, 300 ft., 1 in.



PLAT OF  
**BLACKWATER**

Scale 2 Inches to the Mile. Townships 47 & 48 North. Range 23 West. of the 5th Principal Meridian.





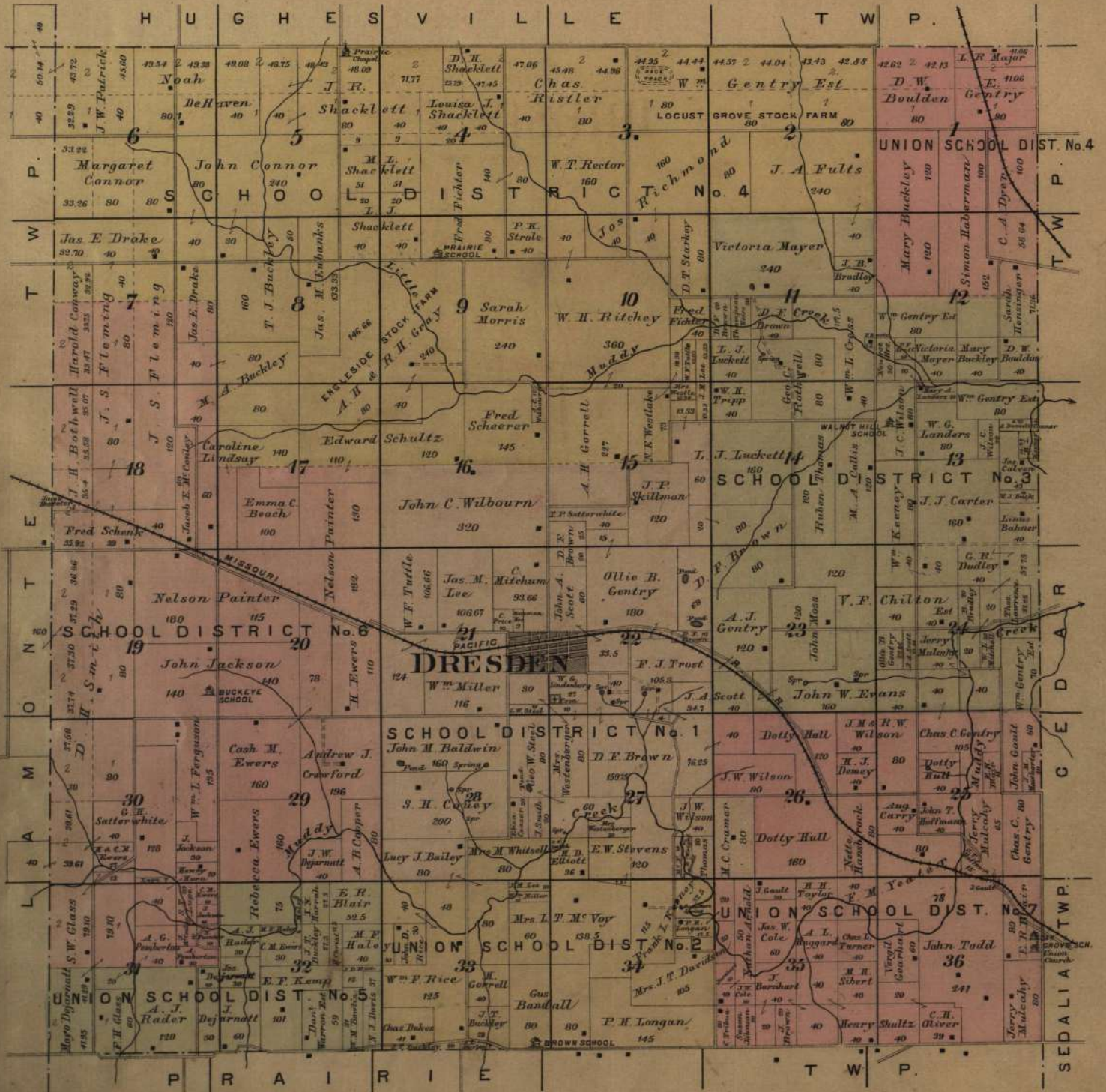
PLAT OF

DRESDEN

Scale 2 Inches to the Mile.

Township 46 North, Range 22 West.

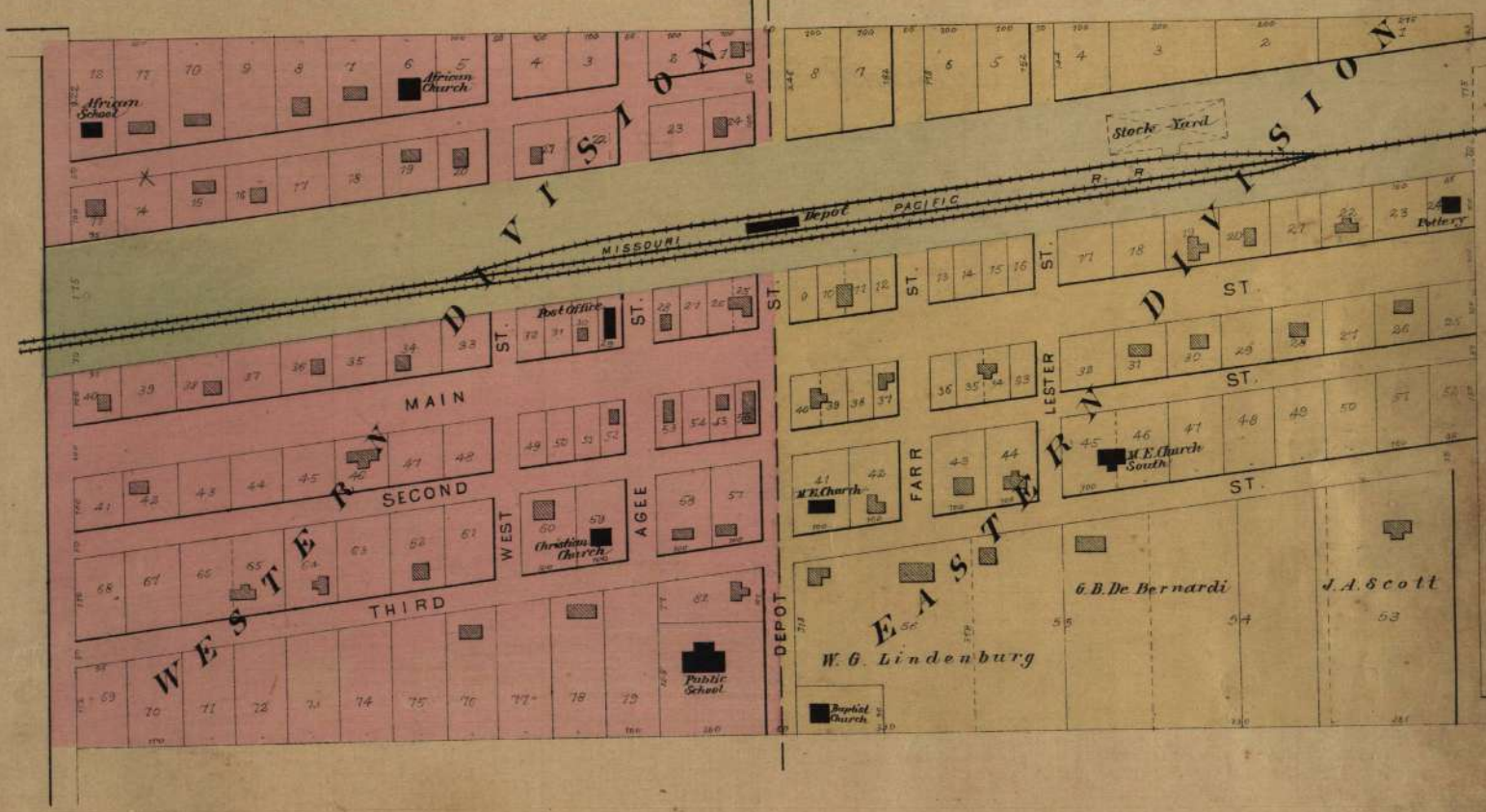
of the 5th Principal Meridian.

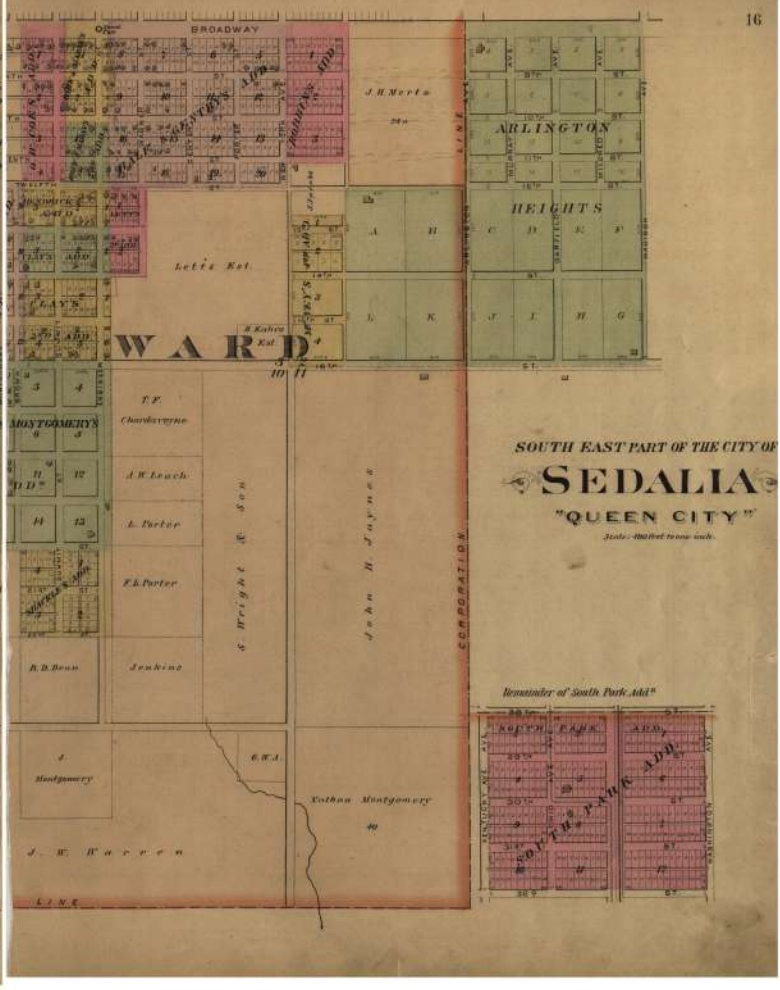
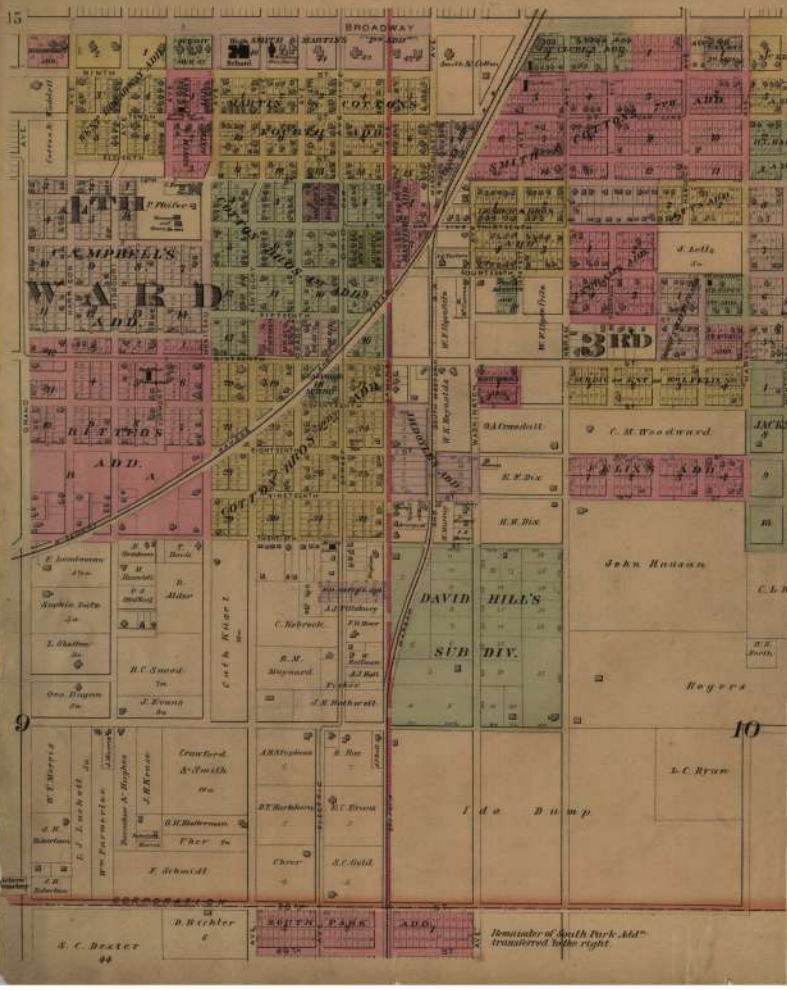


# DRESDEN

LOCATED IN DRESDEN TWP.

Scale: 200 ft. = 1 in.



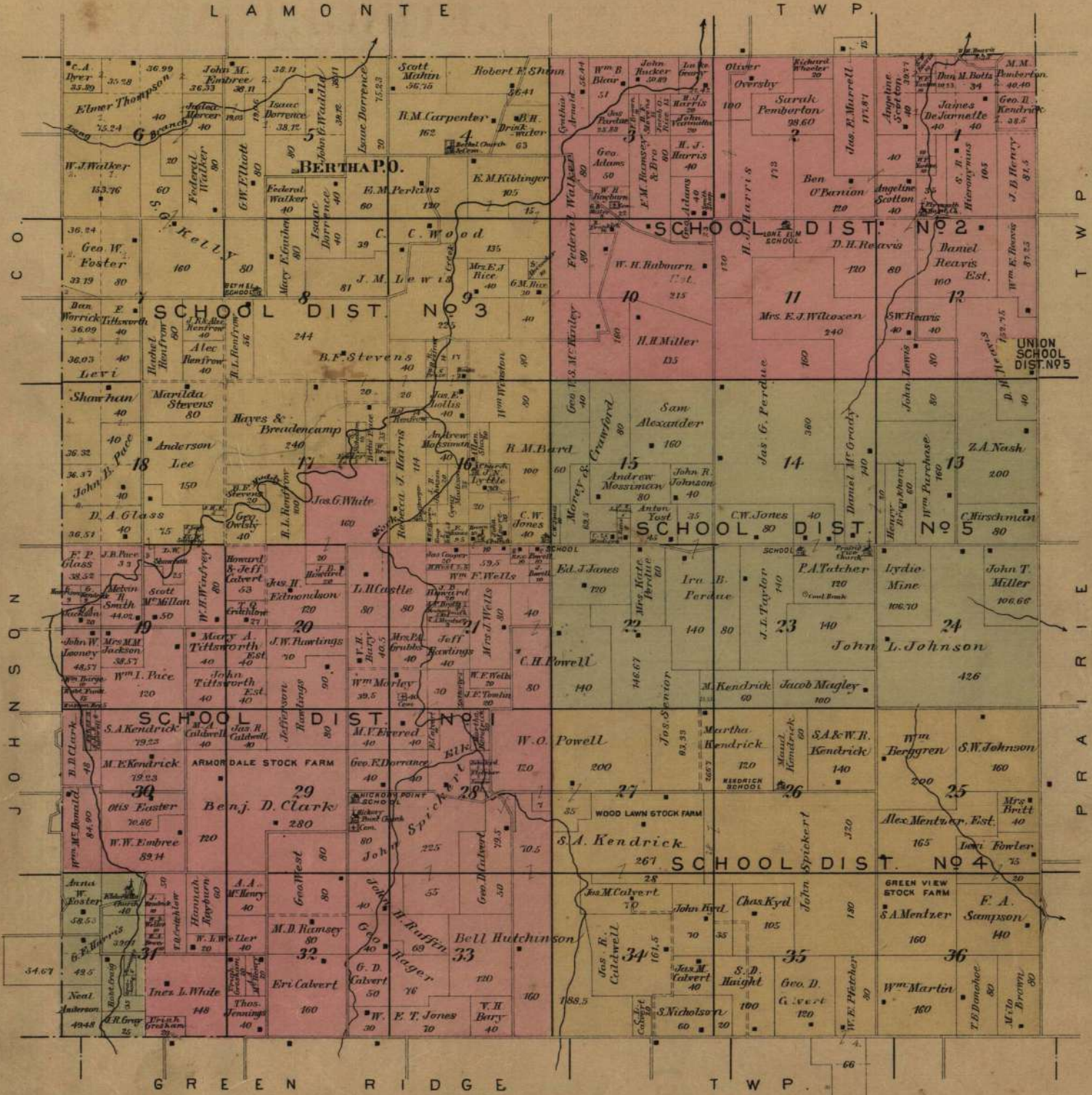


# PLAT OF ELK FORK

Scale 2 Inches to the Mile.

Township 45 North. Range 23 West.

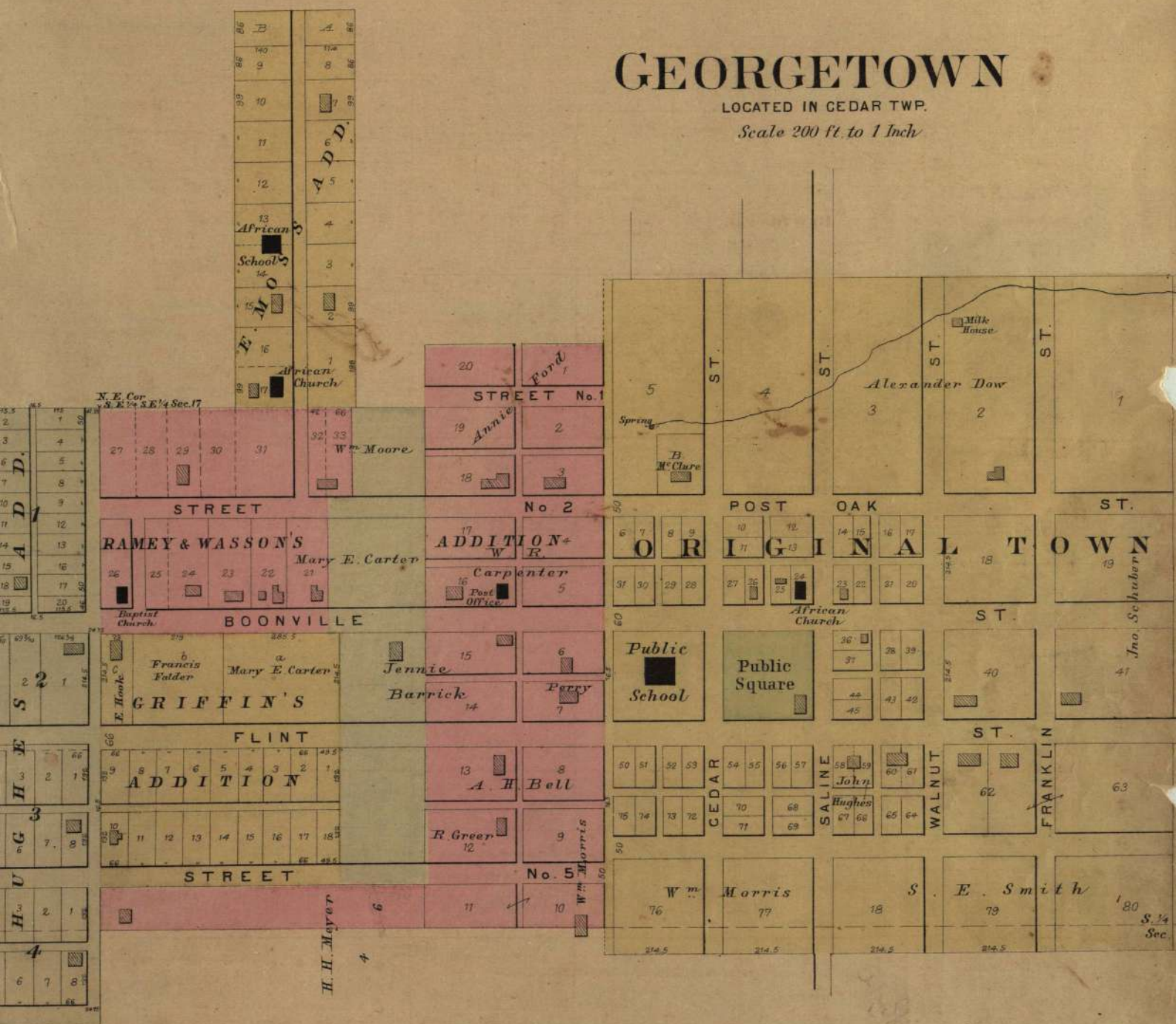
of the 5<sup>th</sup> Principal Meridian.



# GEORGETOWN

LOCATED IN CEDAR TWP.

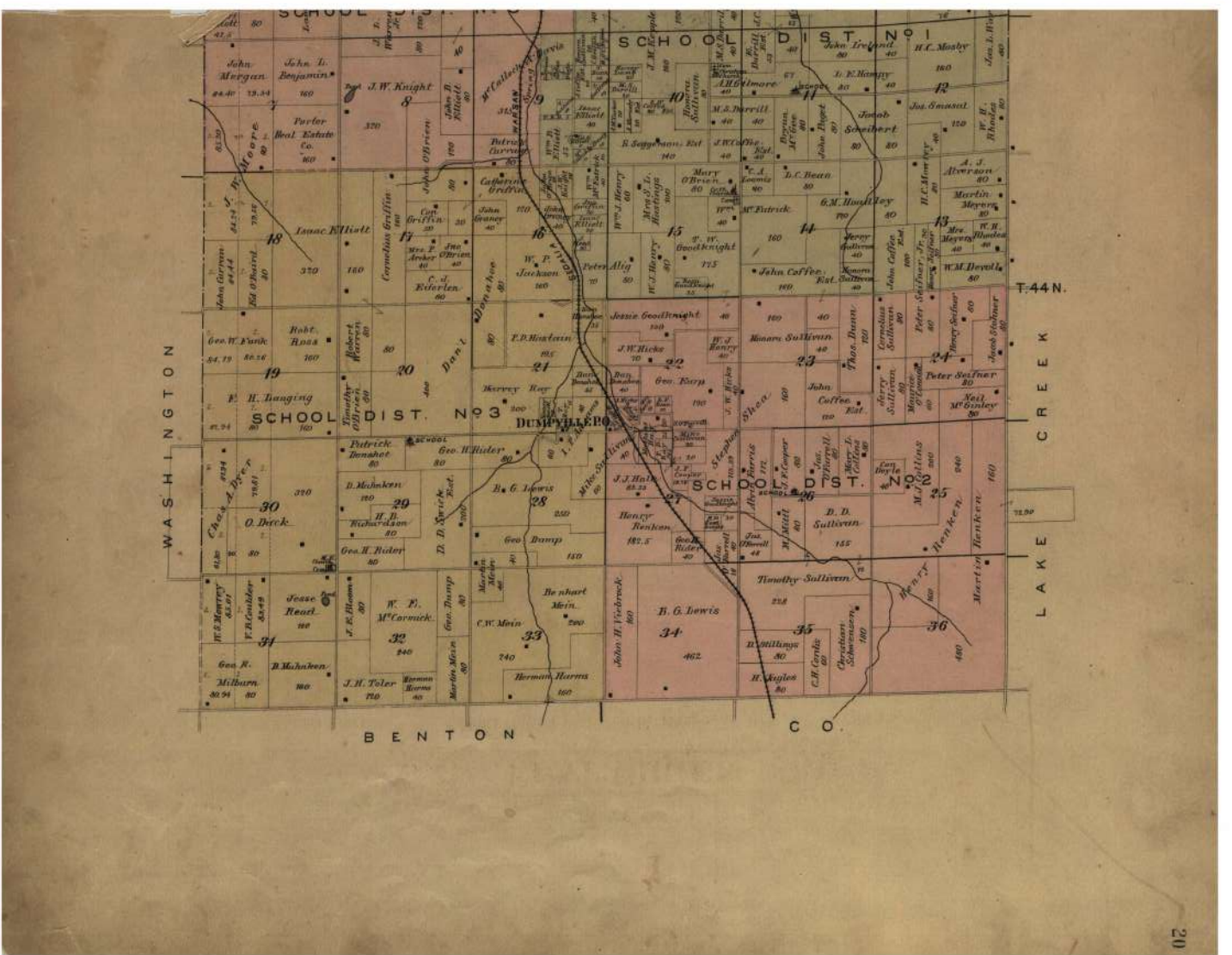
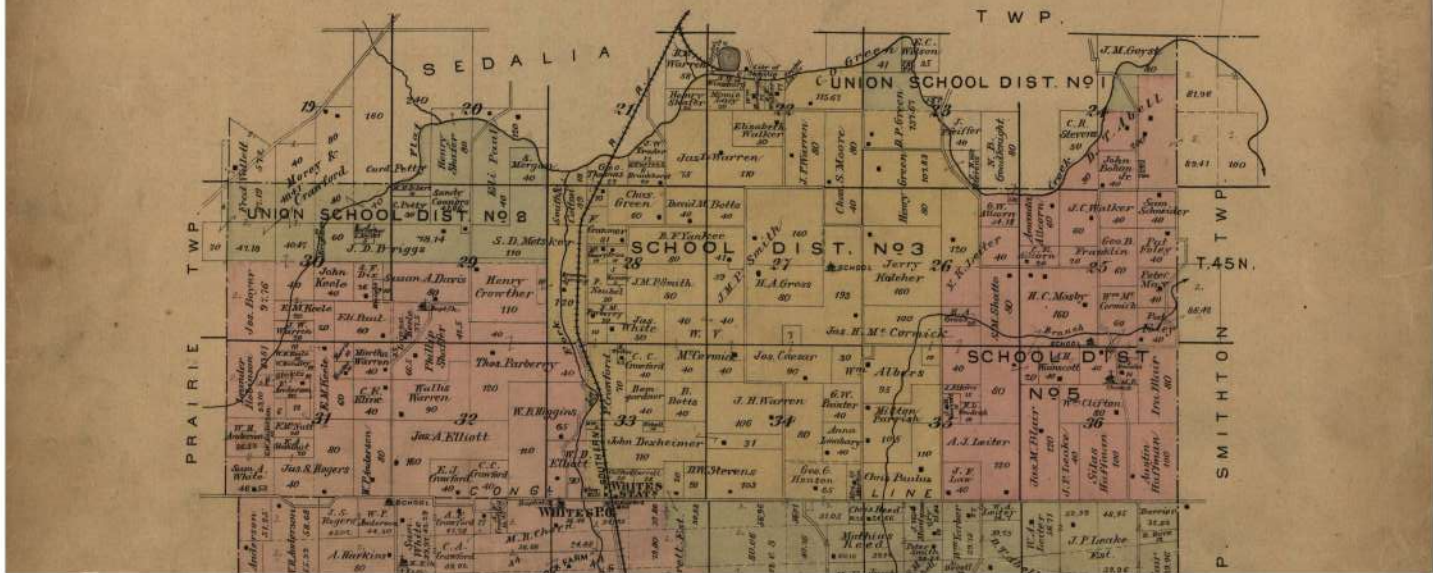
Scale 200 ft. to 1 Inch



*J. H. C. [unclear]*

PLAT OF  
**FLAT CREEK**

Scale 2 Inches to the Mile. Townships 44 & 45 North. Range 21 West. of the 5th Principal Meridian.

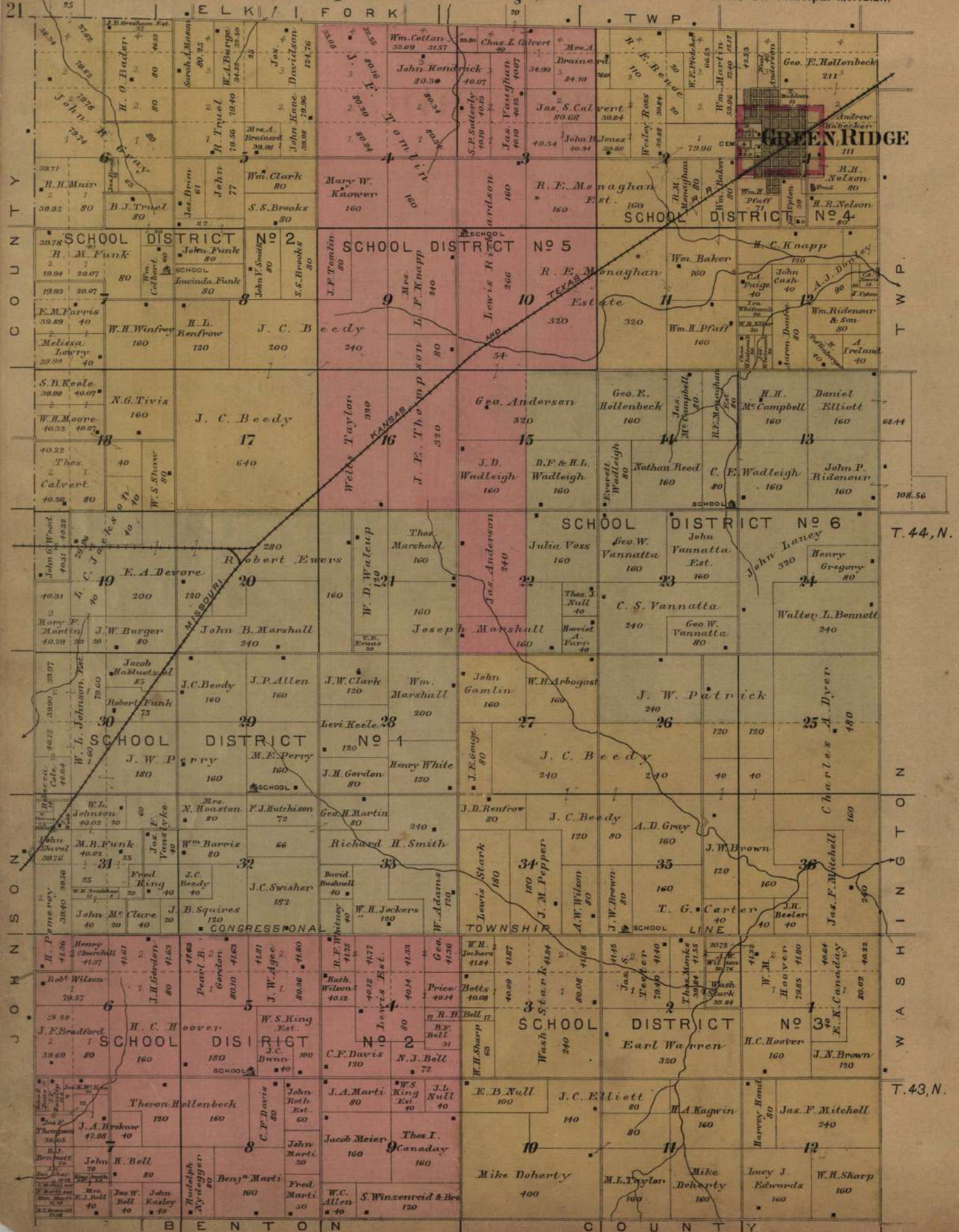


# GREEN RIDGE

Townships 43&44 North. Range 23 West.

of the 5th Principal Meridian.

Scale 2 Inches to the Mile



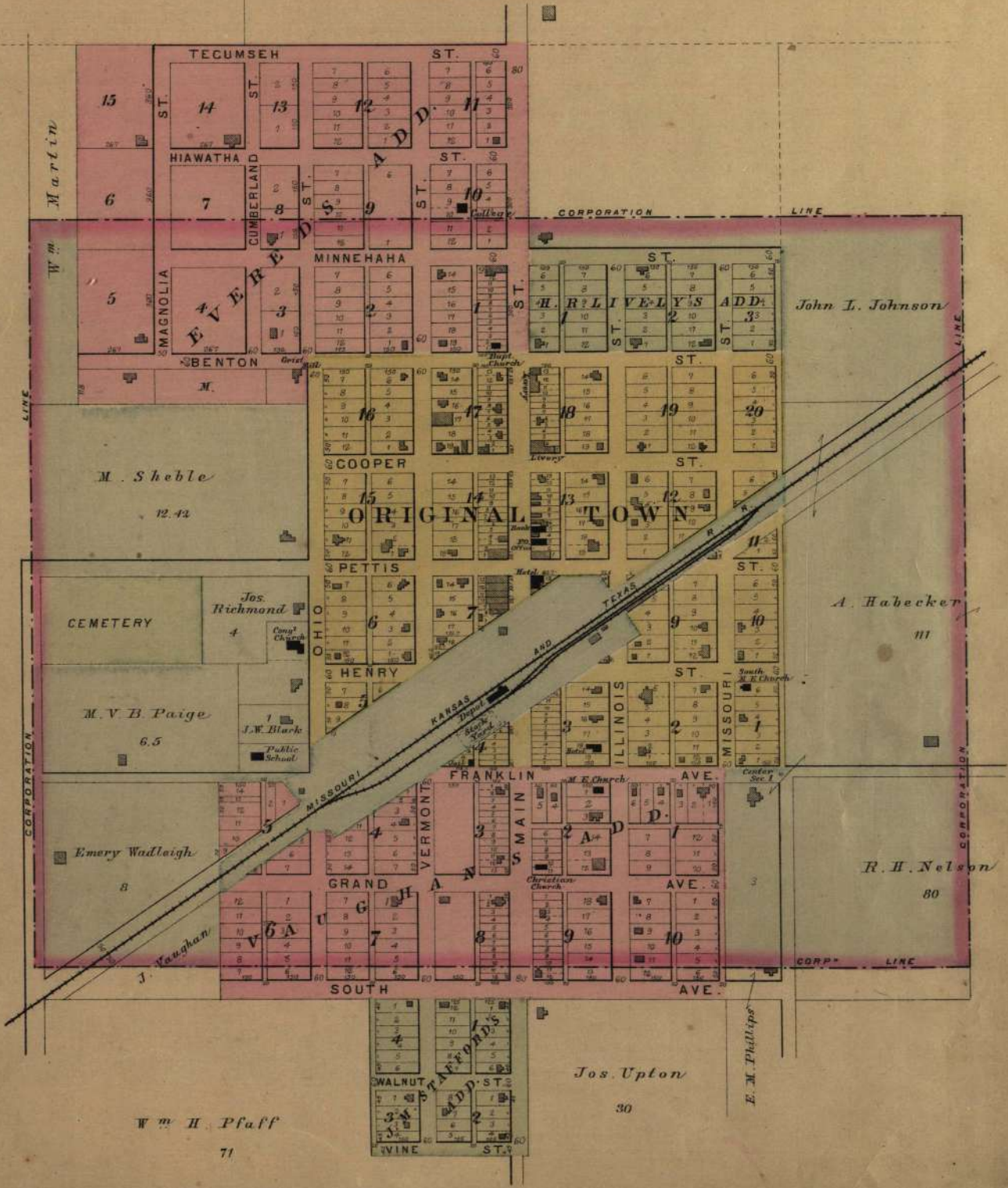
21  
Y  
T  
O  
C  
Z  
S  
O  
N  
J  
O  
W  
H

TWP.  
T. 44, N.  
T. 43, N.

BENTON COUNTY

# GREEN RIDGE

Scale 300 ft. to an Inch



W m H Pfaff  
71

Jos. Upton  
30

E. M. Phillips

R. H. Nelson  
80

A. Habecker  
111

John I. Johnson

M. Sheble  
12.42

CEMETERY

Jos. Richmond  
4

M. V. B. Paige  
6.5

Emery Wadlaigh  
8

J. Vaughan

Public School

J. W. Clark

Public School

Public School

Public School

Public School

Public School

Public School

Public School

Public School

Public School

ORIGINAL TOWN

ORIGINAL TOWN

ORIGINAL TOWN

ORIGINAL TOWN

ORIGINAL TOWN

ORIGINAL TOWN

ORIGINAL TOWN

ORIGINAL TOWN

ORIGINAL TOWN

ORIGINAL TOWN

ORIGINAL TOWN

ORIGINAL TOWN

ORIGINAL TOWN

ORIGINAL TOWN

ORIGINAL TOWN

ORIGINAL TOWN

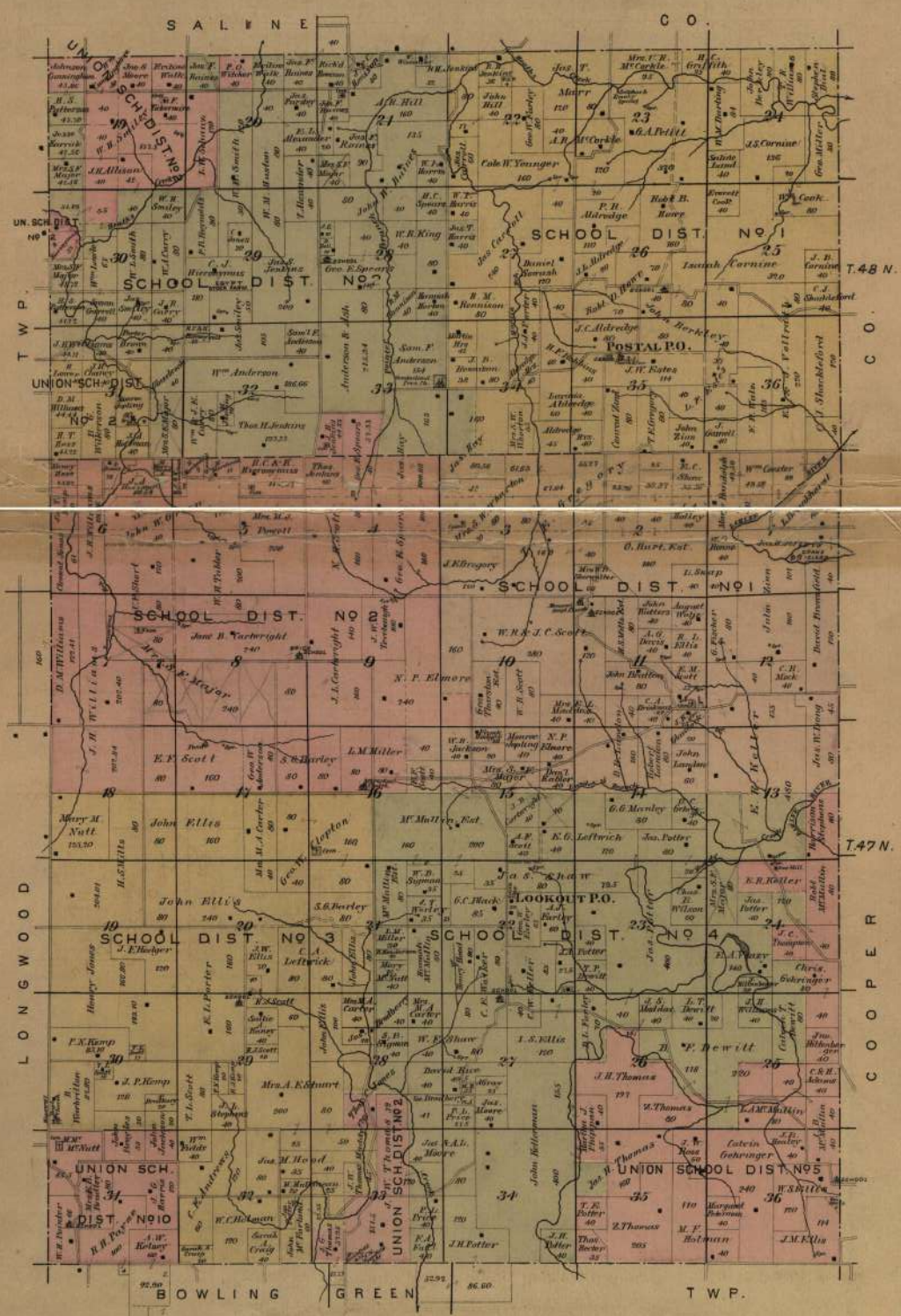
ORIGINAL TOWN

ORIGINAL TOWN



PLAT OF  
**HEATH'S CREEK**

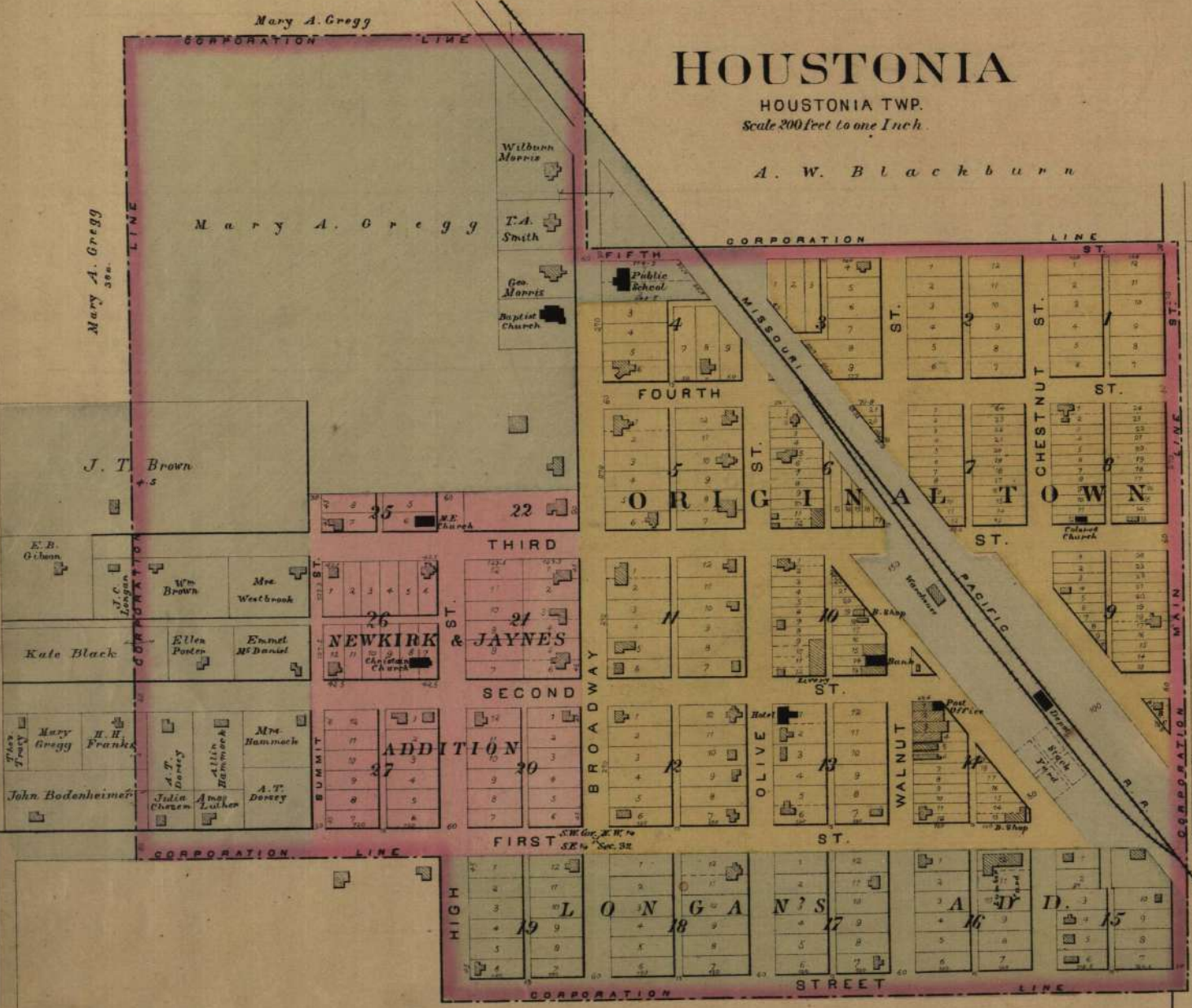
Scale 2 Inches to the Mile. Townships 47 & 48 North. Range 20 West. of the 5<sup>th</sup> Principal Meridian.



# HOUSTONIA

HOUSTONIA TWP.  
Scale 200 feet to one Inch.

A. W. Blackburn

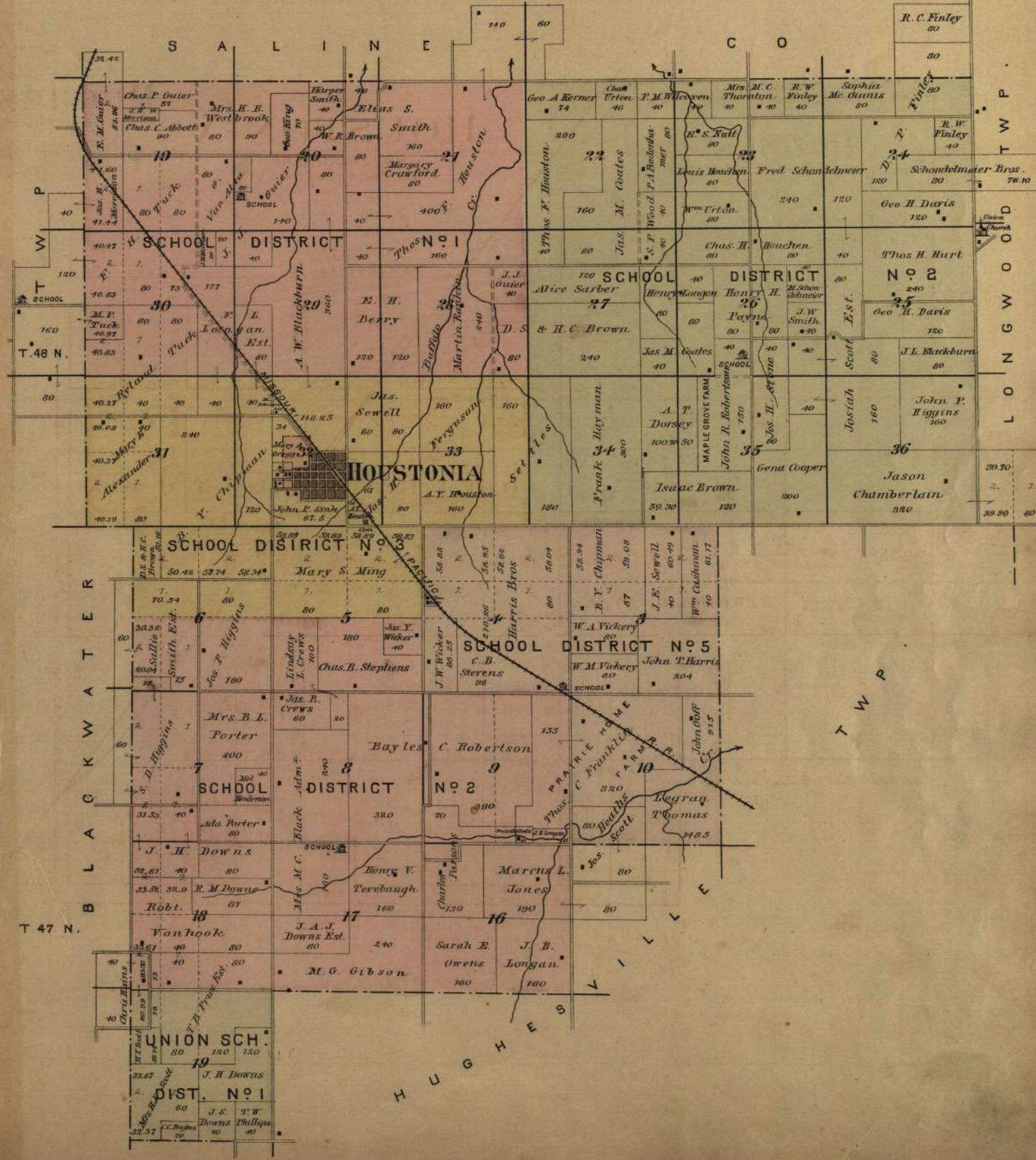


John P. Sink  
67.5

Jas. H. Ferguson

PLAT OF  
**HOUSTONIA**

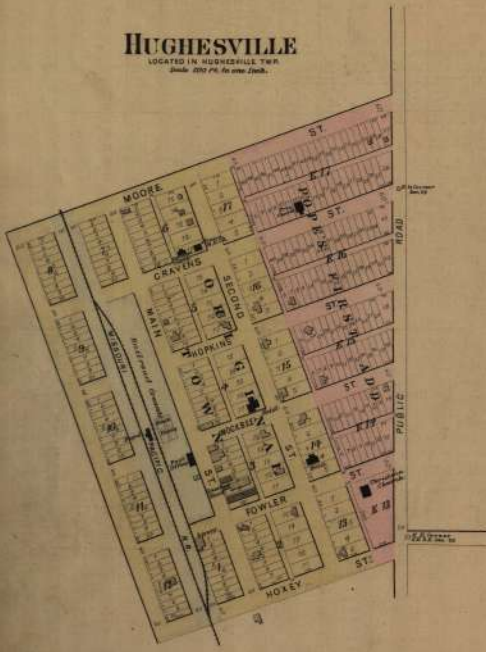
Scale 2 Inches to the Mile. Townships 47 & 48 North. Range 22 West. of the 5<sup>th</sup> Principal Meridian.



# HUGHESVILLE

LOCATED IN HUGHESVILLE TWP.

Scale 200 FT. To one Inch.

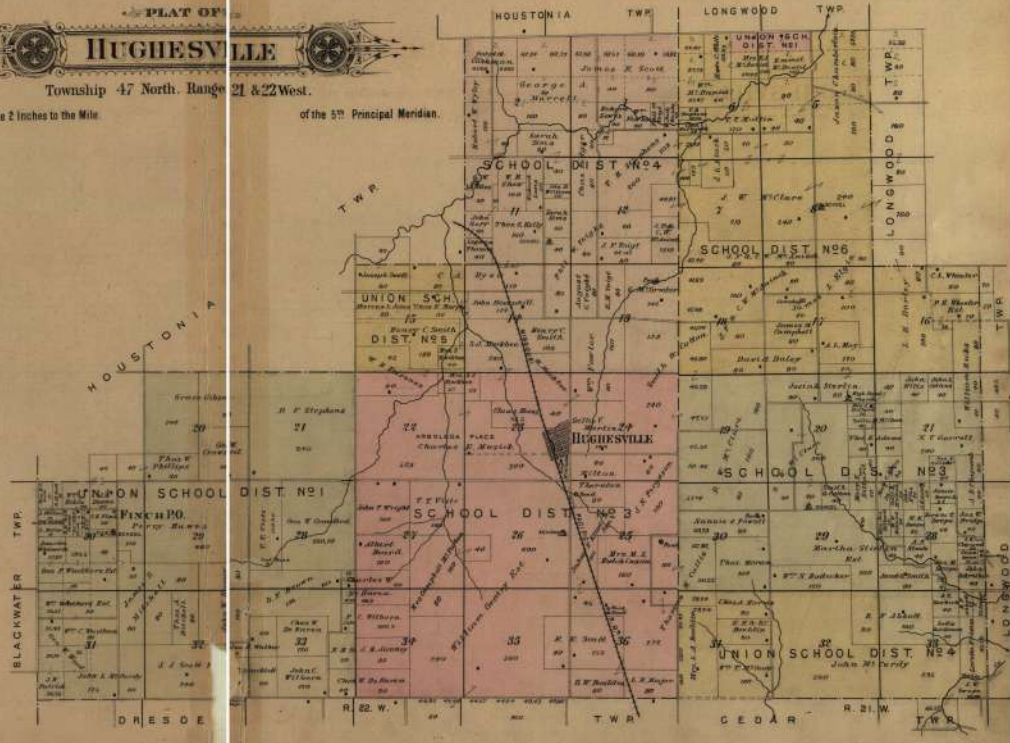


## PLAT OF HUGHESVILLE

Township 47 North, Range 21 & 22 West.

Scale 2 Inches to the Mile.

of the 5<sup>th</sup> Principal Meridian.

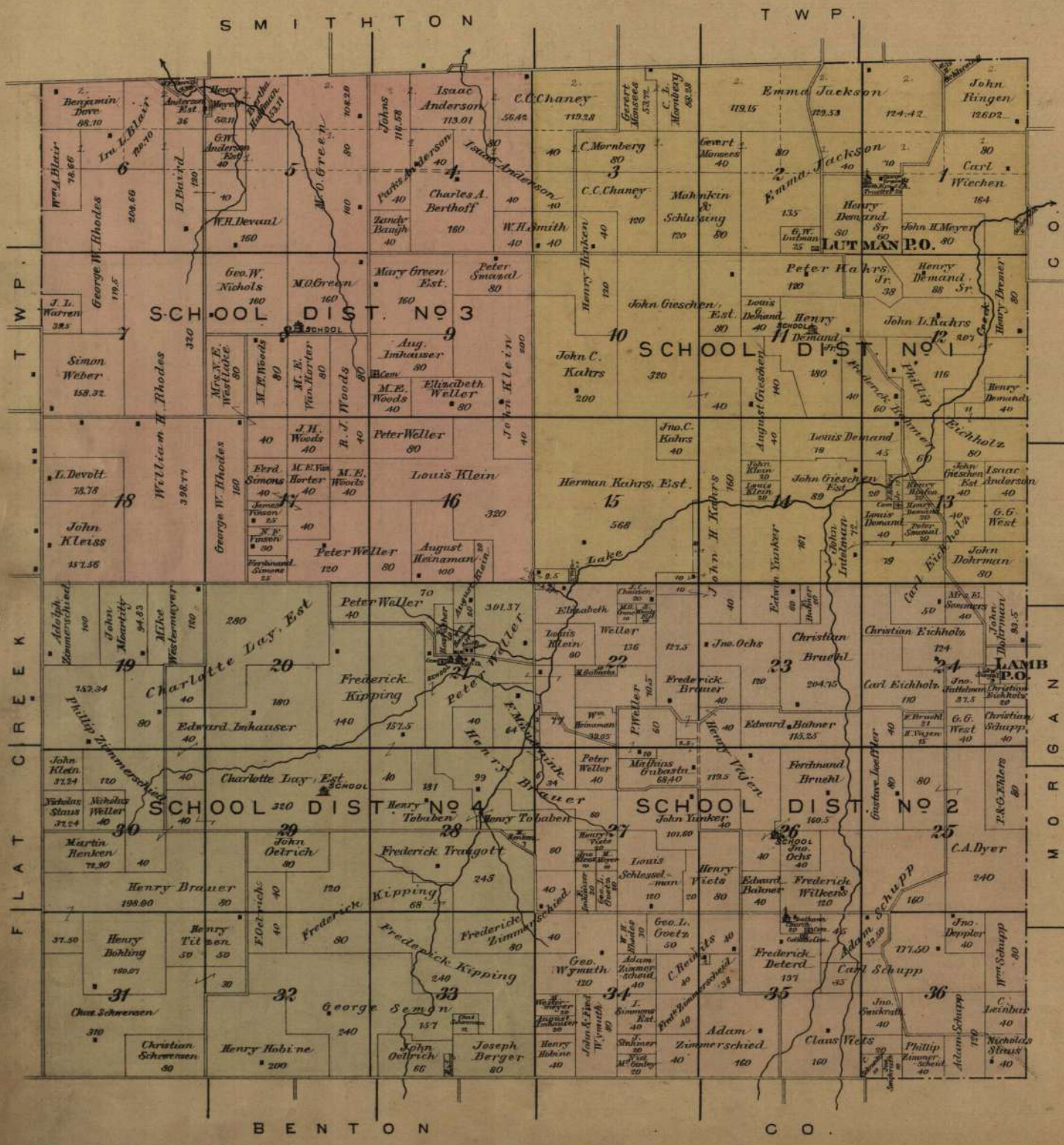


PLAT OF  
**LAKE CREEK**

Scale 2 Inches to the Mile.

Township 44 North, Range 20 West.

of the 5th Principal Meridian.

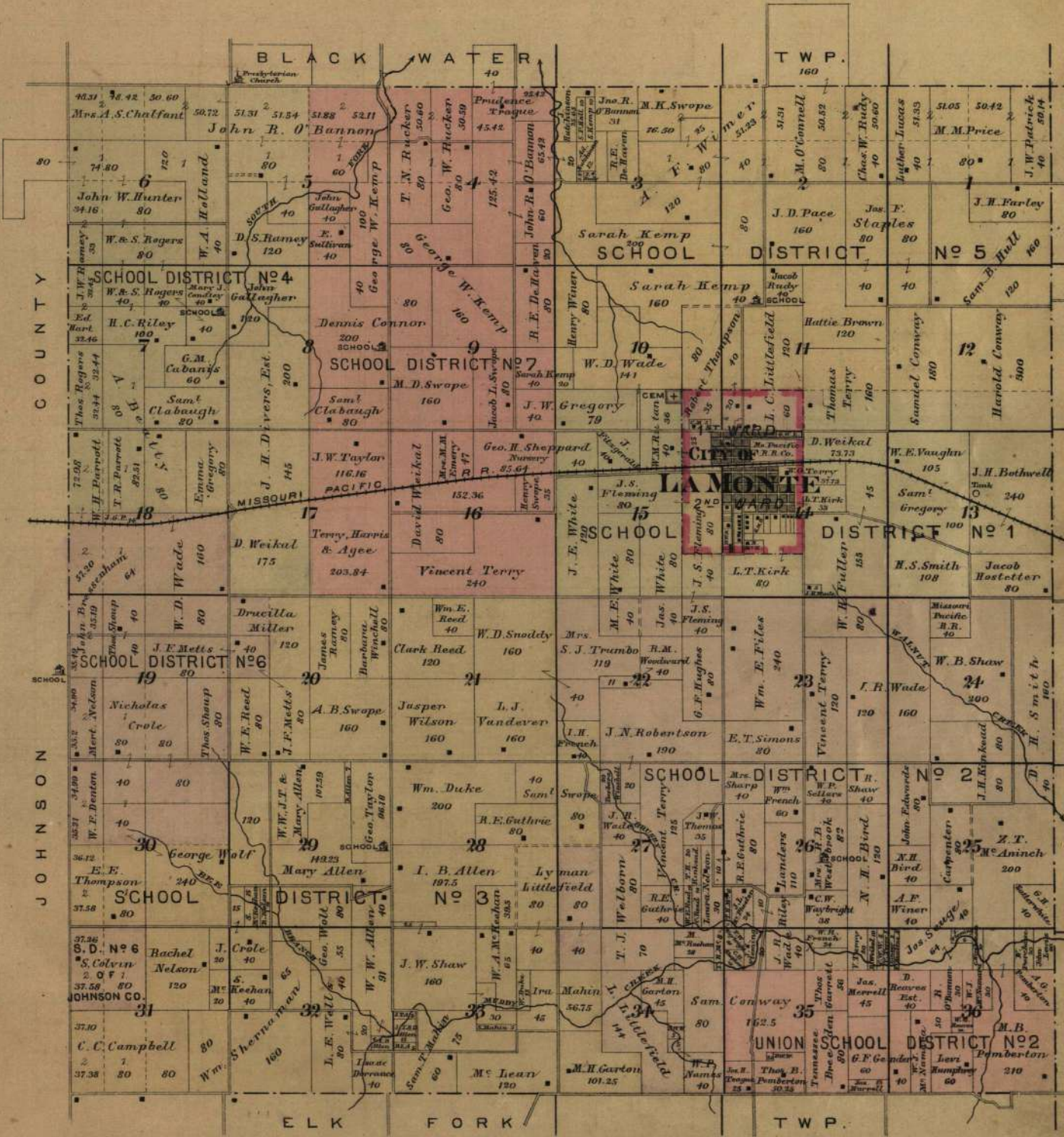


PLAT OF  
**LAMONTE**

Scale 2 Inches to the Mile.

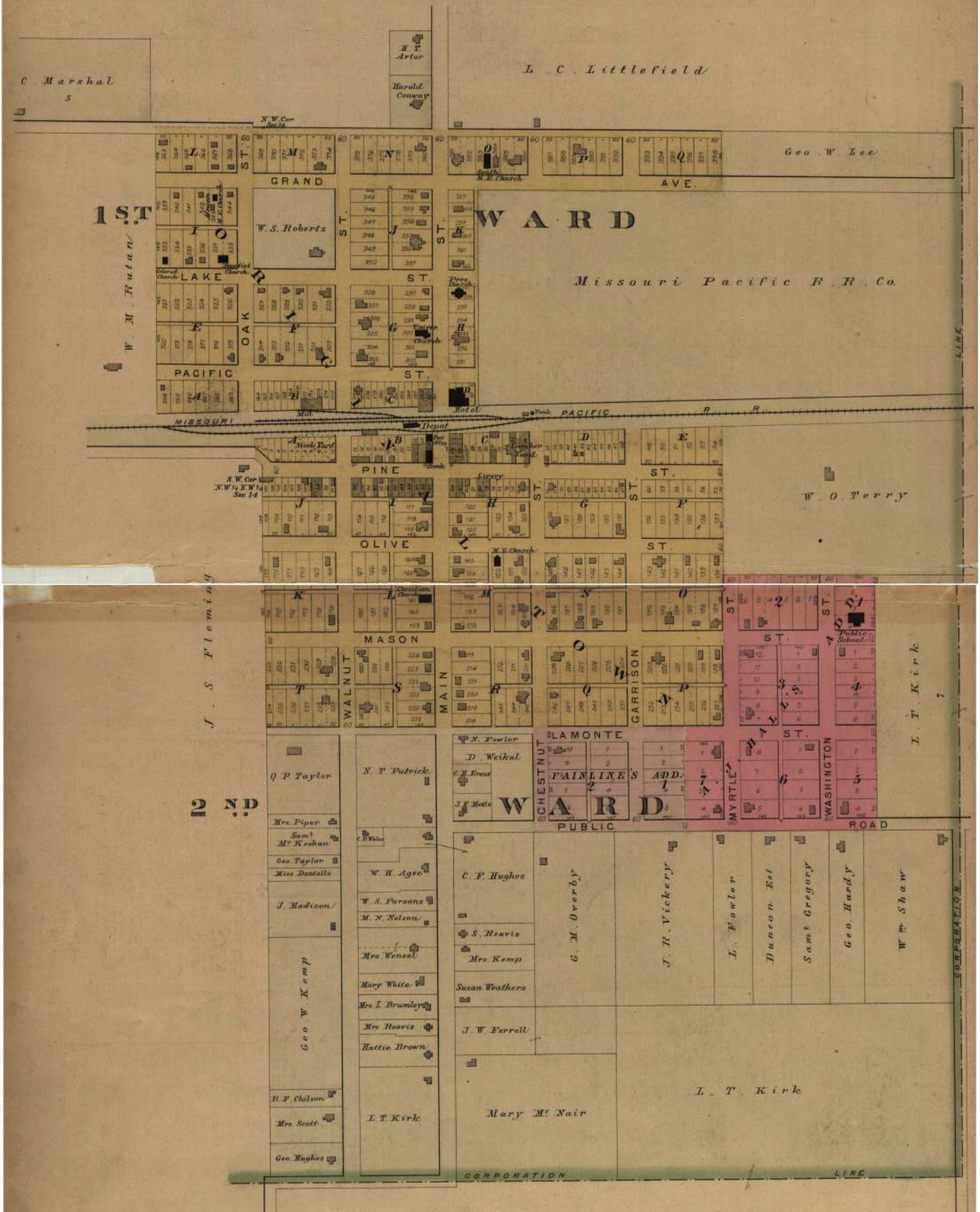
Township 46 North. Range 23 West.

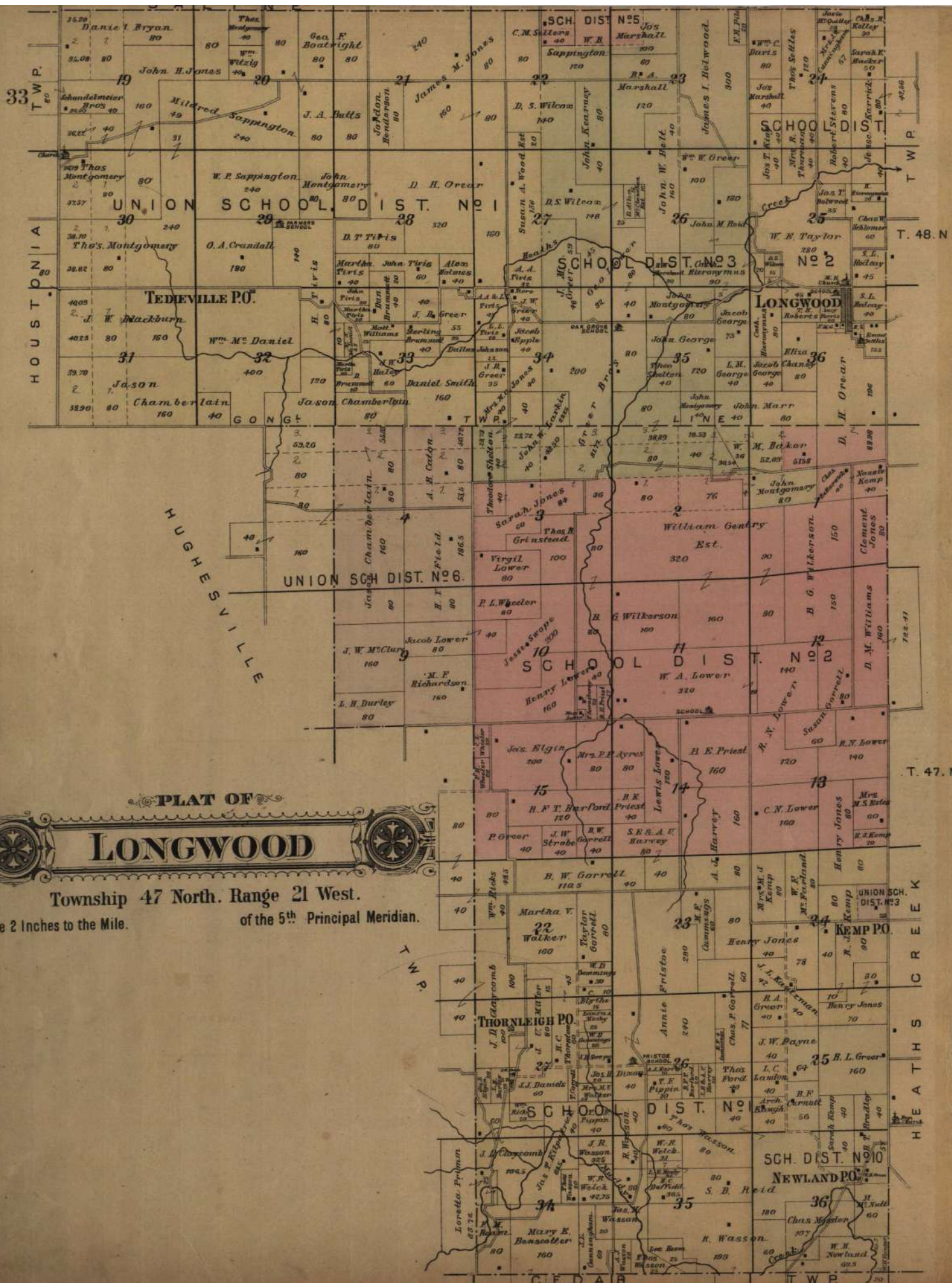
of the 5<sup>th</sup> Principal Meridian.

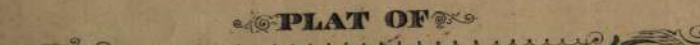


# LA MONTE

Scale 200 ft. to 1 Inch






  
**PLAT OF**
  
**LONGWOOD**
  
 Township 47 North, Range 21 West.

Scale 2 Inches to the Mile. of the 5<sup>th</sup> Principal Meridian.

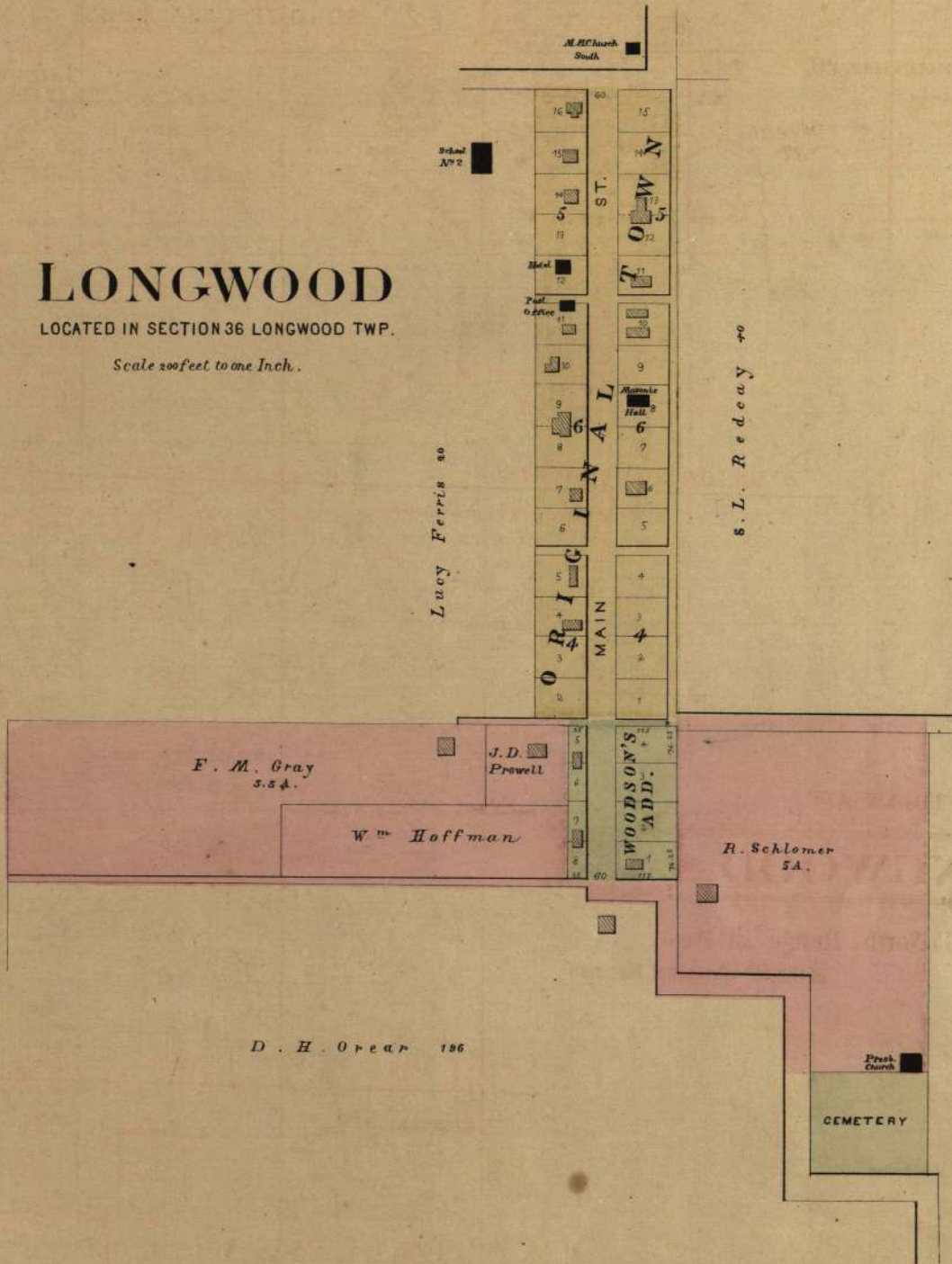
T. 47. N.  
 H E A T H S C R E E K  
 K E M P P O.  
 U N I O N S C H . D I S T . N O . 3  
 H E A T H S C R E E K  
 T. 48. N.



# LONGWOOD

LOCATED IN SECTION 36 LONGWOOD TWP.

Scale 200 feet to one Inch.



D. H. O'NEAR 186

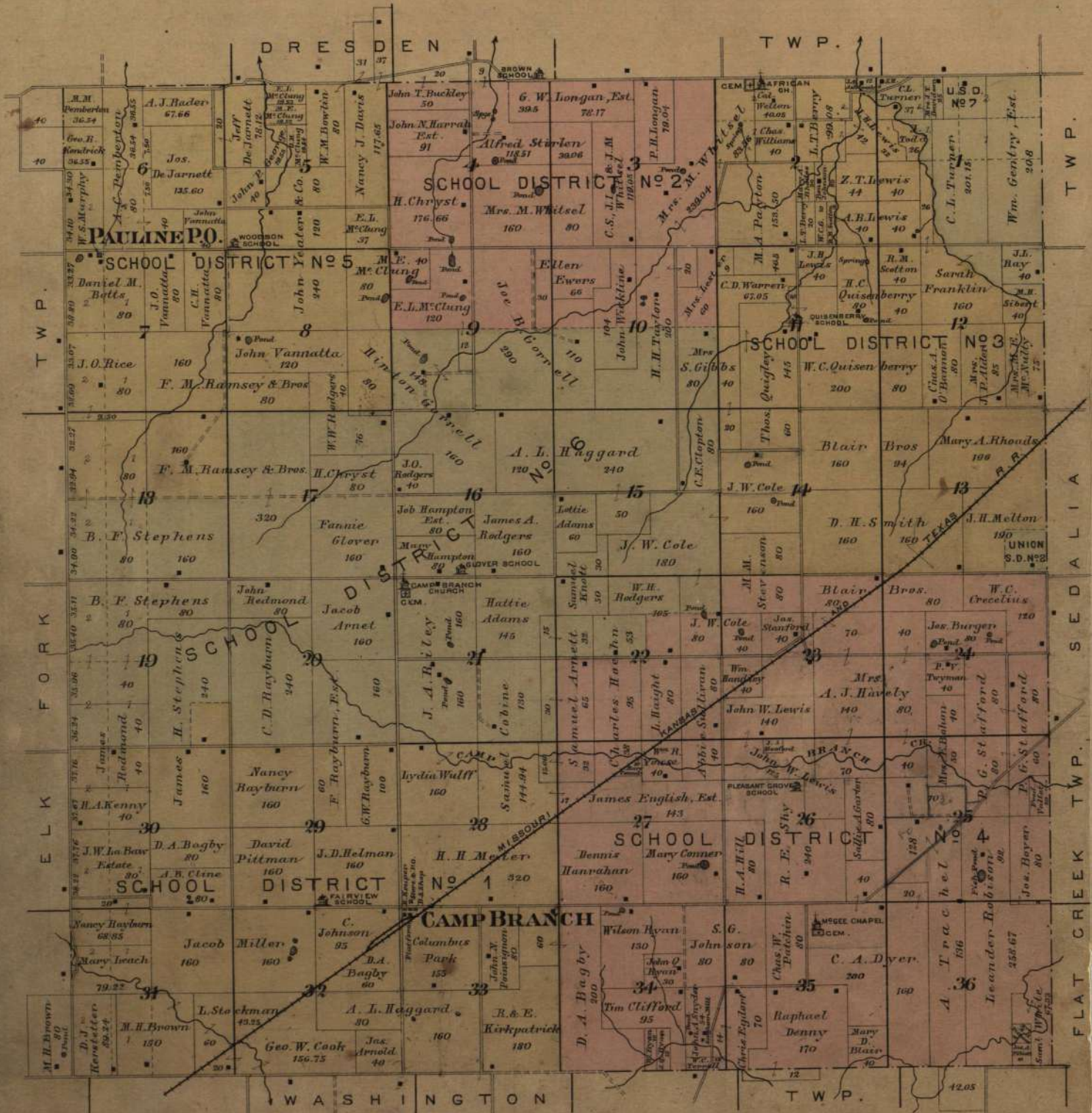
PLAT OF

PRAIRIE

Scale 2 Inches to the Mile.

Township 45 North. Range 22 West.

of the 5th Principal Meridian.







PLAT OF

# SMITHTON

Scale 2 Inches to the Mile.

Township 45 North. Range 20 West.

of the 5th Principal Meridian.

