


ATLAS and PLAT BOOK

— of —

PIKE COUNTY

MISSOURI



PIKE COUNTY COURT HOUSE

Containing Outline Map of the County; Plats of all the Townships with Owners' Names
 Missouri State Map; Map of the United States; Map of the World
 and 48 Page History of the World War

PUBLISHED BY
THE KENYON COMPANY, INC.
 MAP MAKERS
 DES MOINES - IOWA

The Data for This Atlas was Secured by Actual Survey
 of Every Farm in Pike County
 -- by --
 C. H. VICE

Copyright 1924
 The Kenyon Company, Inc., Map Makers, Des Moines

INDEX OF PIKE COUNTY

Page		Page		Page
27	Buffalo and Calumet Townships, parts of....	43	Hartford Township, part of.....	9
18, 19	Buffalo and Salt River Townships, parts of	45	Hartford and Ashley Townships, parts of..	13
29	Calumet Township, part of.....	51-98	History and Atlas of World War.....	4, 5
40, 41	Calumet Township, part of.....	31	Indian Township	37
23	Cuivre Township, part of.....	46, 47, 50	Missouri, Index of	11
25	Cuivre and Buffalo Townships, parts of.....	48, 49	Missouri, Map of	21
33	Cuivre and Ashley Townships, parts of.....	15	Peno, Buffalo and Cuivre Townships, parts of	66, 67
35	Cuivre and Ashley Townships, parts of.....			62, 63
			Peno and Salt River Townships, parts of 8,	
			Peno and Spencer Townships, parts of.....	
			Pike County, Missouri, Outline Map.....	
			Prairieville Township	
			Salt River and Buffalo Townships, parts of..	
			Spencer Township, part of.....	
			United States, Map of.....	
			World, Map of	

ATLAS and PLAT BOOK

— of —

PIKE COUNTY

MISSOURI



PIKE COUNTY COURT HOUSE

Containing Outline Map of the County; Plats of all the Townships with Owners' Names
Missouri State Map; Map of the United States; Map of the World
and 48 Page History of the World War

PUBLISHED BY
THE KENYON COMPANY, INC.
MAP MAKERS
DES MOINES - IOWA

FAMILY HISTORY LIBRARY
35 NORTH WEST TEMPLE
SALT LAKE CITY, UTAH 841


The Data for This Atlas was Secured by Actual Survey
of Every Farm in Pike County
-- by --
C. H. VICE

Copyright 1924
The Kenyon Company, Inc., Map Makers, Des Moines

US/CAN
Q AREA
977-836
ETV

INDEX OF PIKE COUNTY

Page		Page		Page
	Buffalo and Calumet Townships, parts of....	27		
	Buffalo and Salt River Townships, parts of	18, 19		
	Calumet Township, part of.....	29		
	Calumet Township, part of.....	40, 41		
	Cuivre Township, part of.....	23		
	Cuivre and Buffalo Townships, parts of.....	25		
	Cuivre and Ashley Townships, parts of.....	33		
	Cuivre and Ashley Townships, parts of.....	35		
	Hartford Township, part of.....	43		
	Hartford and Ashley Townships, parts of..	45		
	History and Atlas of World War.....	51-98		
	Indian Township	31		
	Missouri, Index of	46, 47, 50		
	Missouri, Map of	48, 49		
	Peno, Buffalo and Cuivre Townships, parts of	15		
	Peno and Salt River Townships, parts of 8, 9			
	Peno and Spencer Townships, parts of.....	13		
	Pike County, Missouri, Outline Map.....	4, 5		
	Prairieville Township	37		
	Salt River and Buffalo Townships, parts of..	11		
	Spencer Township, part of.....	21		
	United States, Map of.....	66, 67		
	World, Map of	62, 63		










OUTLINE MAP OF PIKE COUNTY, MISSOURI

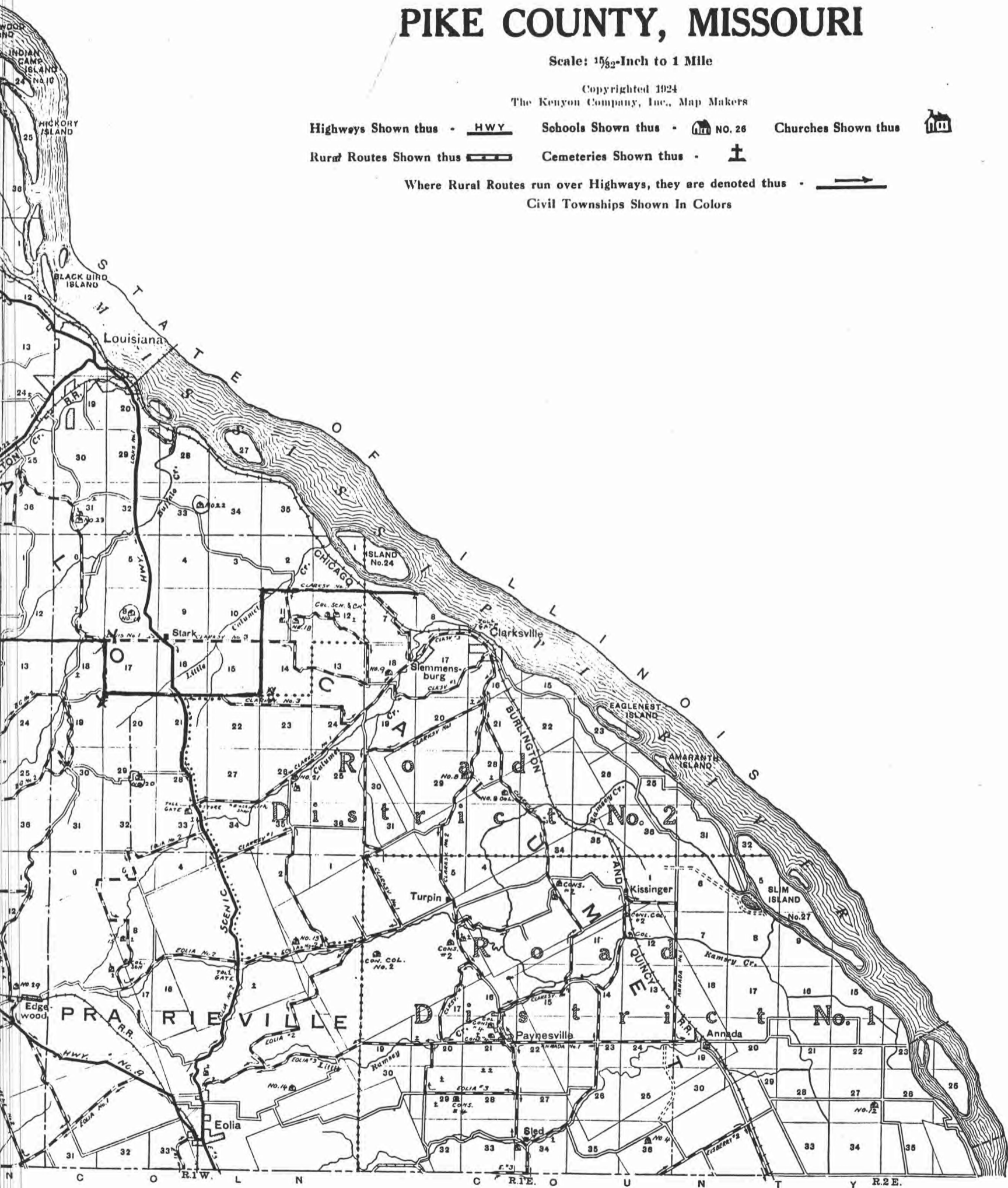
Scale: 1/32-Inch to 1 Mile


Copyrighted 1924
The Kenyon Company, Inc., Map Makers


Highways Shown thus - **HWY** Schools Shown thus -  NO. 26 Churches Shown thus 
Rural Routes Shown thus  Cemeteries Shown thus - 

Where Rural Routes run over Highways, they are denoted thus - 

Civil Townships Shown In Colors









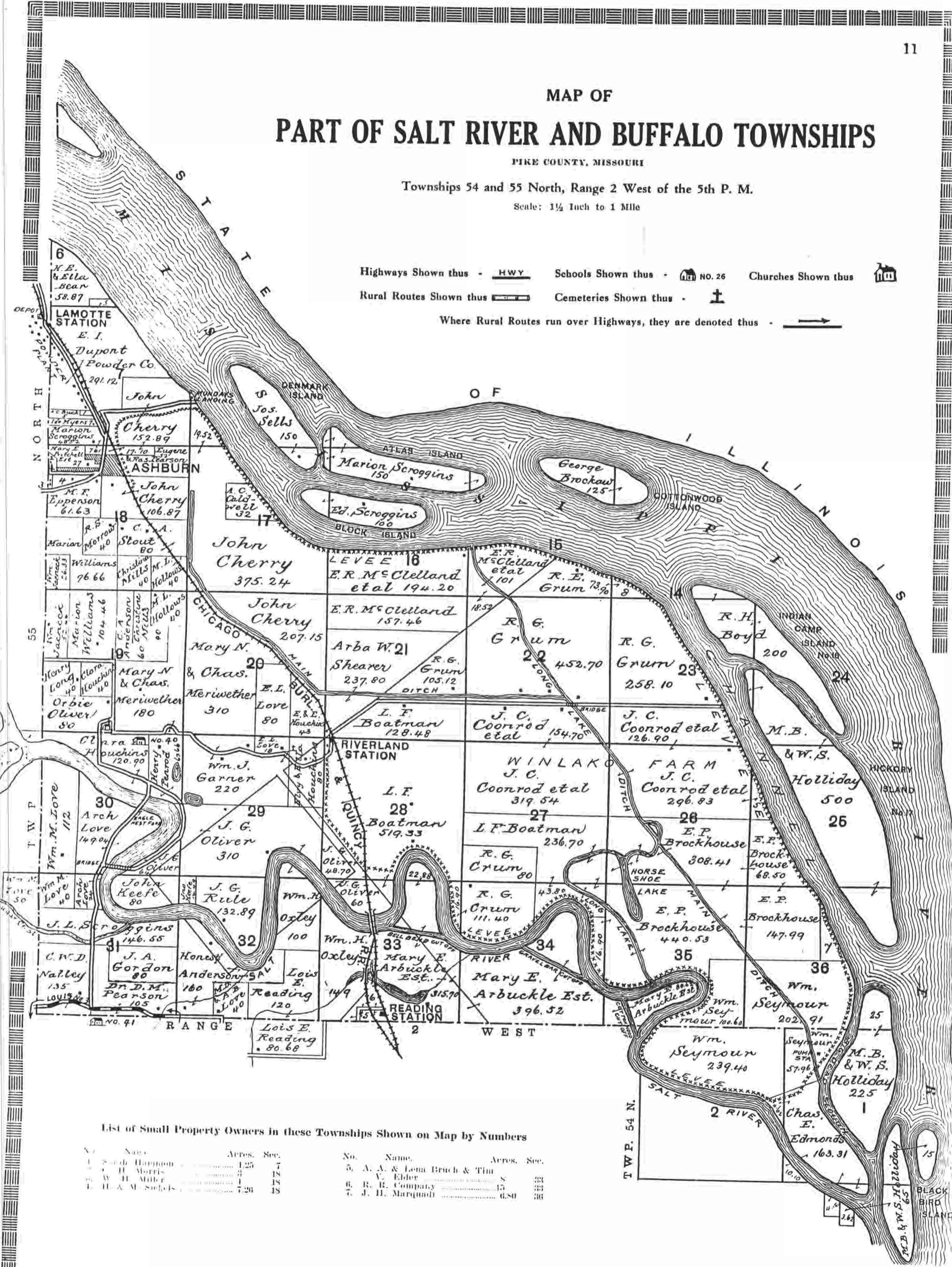
MAP OF PART OF SALT RIVER AND BUFFALO TOWNSHIPS

PIKE COUNTY, MISSOURI

Townships 54 and 55 North, Range 2 West of the 5th P. M.


Scale: 1 1/2 Inch to 1 Mile

Highways Shown thus - HWY Schools Shown thus - NO. 26 Churches Shown thus
 Rural Routes Shown thus Cemeteries Shown thus
 Where Rural Routes run over Highways, they are denoted thus



List of Small Property Owners in these Townships Shown on Map by Numbers

No.	Name	Acre.	Sec.	No.	Name	Acre.	Sec.
1	W. H. Harmon	1.25	7	5	A. A. & Lena Bruch & Tim		
2	H. Morris	1	18	6	V. Elder	8	33
3	W. H. Miller	1	18	7	R. R. Company	15	33
4	H. A. M. Sells	7.26	18	7	J. H. Marquadt	6.80	36



Highways Shown thus Schools Shown thus Churches Shown thus

Rural Routes Shown thus Cemeteries Shown thus

Where Rural Routes run over Highways, they are denoted thus

List of Small Property Owners in these Townships Shown on Map by Numbers

No.	Name	Acres.	Sec.
1	C. R. Robinson	75	
2	Wm. Fishback	6	
3	R. L. Williams	6	
4	J. F. Waldschlager	6	
5	Fred Fisher	4.61	
6	Lizzie Fisher	4	
7	Louis Brown	4	
8	Sammie Beshears	5.5	
9	Susan Fortes	6.37	
10	Thomas Curtis	50	
11	Susan Fortes	1.00	
12	L. T. Elson	4	
13	C. E. & Eunice Brown	7.50	
14	James Andamouth	2.50	
15	Ruben Fortes	10	
16	Warren Curtis	1.50	
17	R. A. Johnson	10	
18	Frank Adams, Sr. Est.	15	

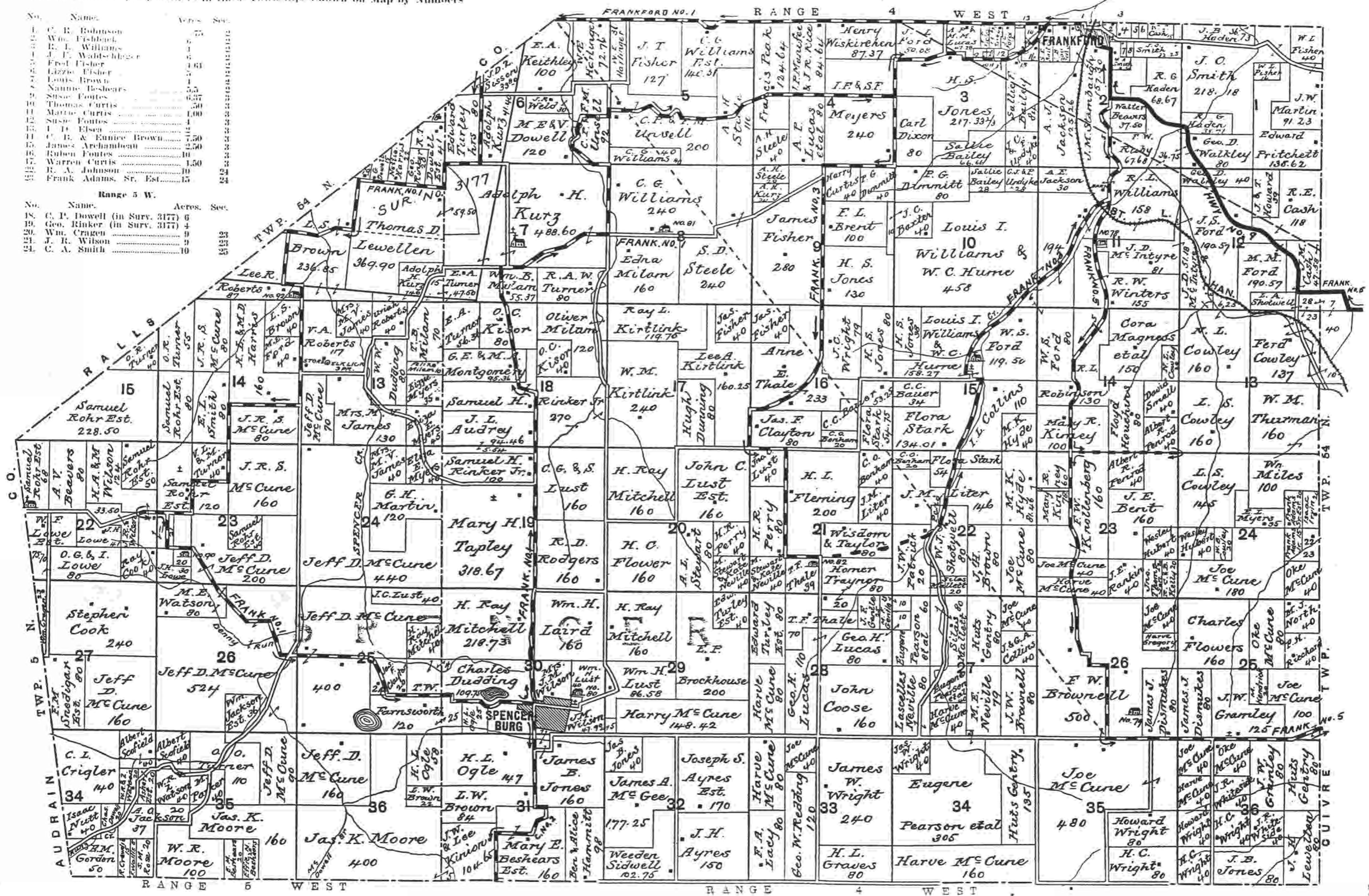
No.	Name	Acres.	Sec.
19	C. P. Dowell (in Surv. 3177)	6	
20	Geo. Rinker (in Surv. 3177)	4	
21	Wm. Craun	9	
22	J. R. Wilson	9	
23	C. A. Smith	10	

MAP OF PARTS OF PENO AND SPENCER TOWNSHIPS


Township 54 North, Ranges 4 and 5 West of the 5th P. M.


PIKE COUNTY, MISSOURI

Scale: 1/2 Inch to 1 Mile







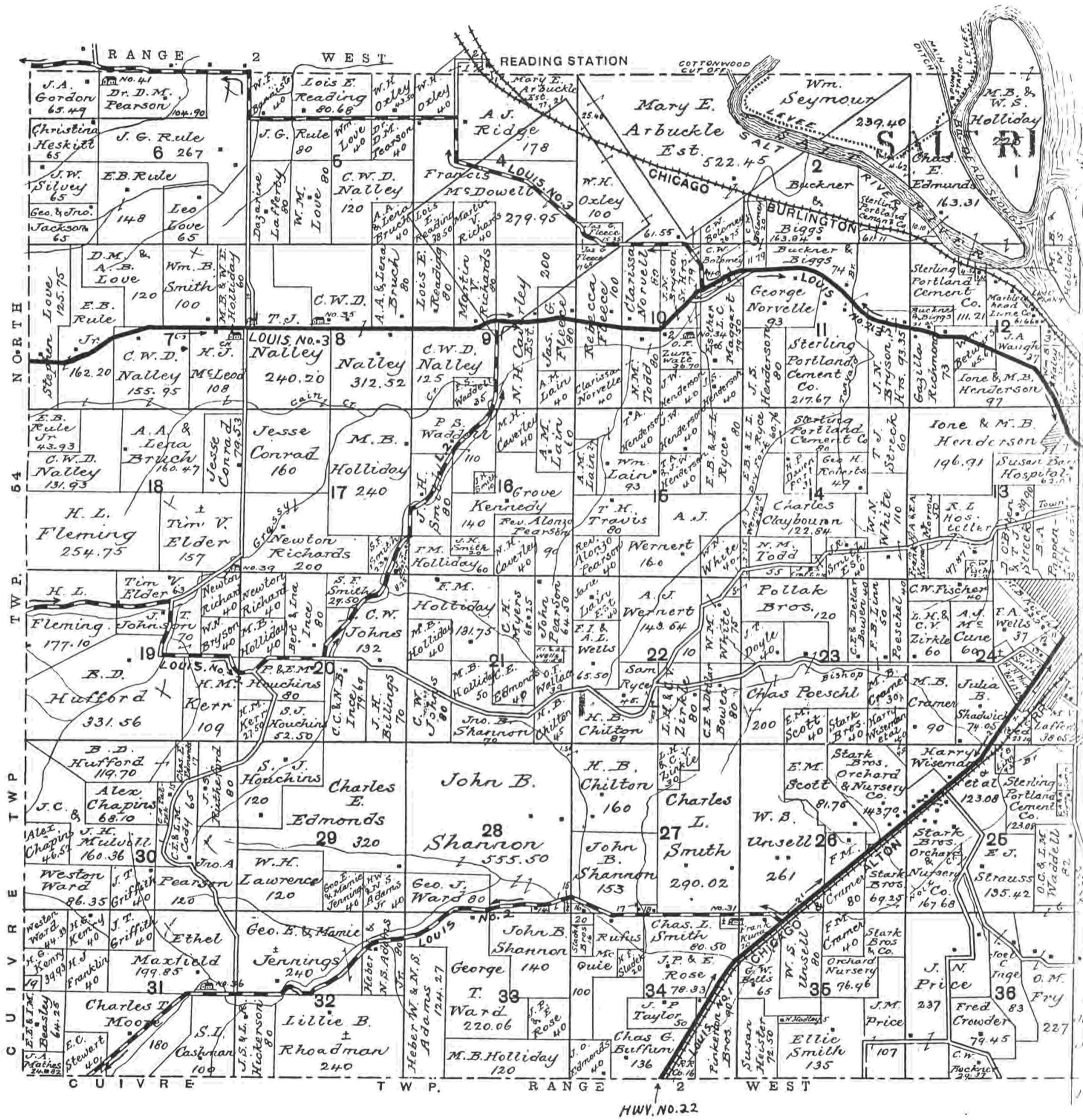





MAP OF PART OF BUFFALO AND SALT RIVER TOWNSHIPS


PIKE COUNTY, MISSOURI


Township 54 North, Ranges 1 and 2 West of the 5th P. M.

Scale: 1 1/2 Inch to 1 Mile



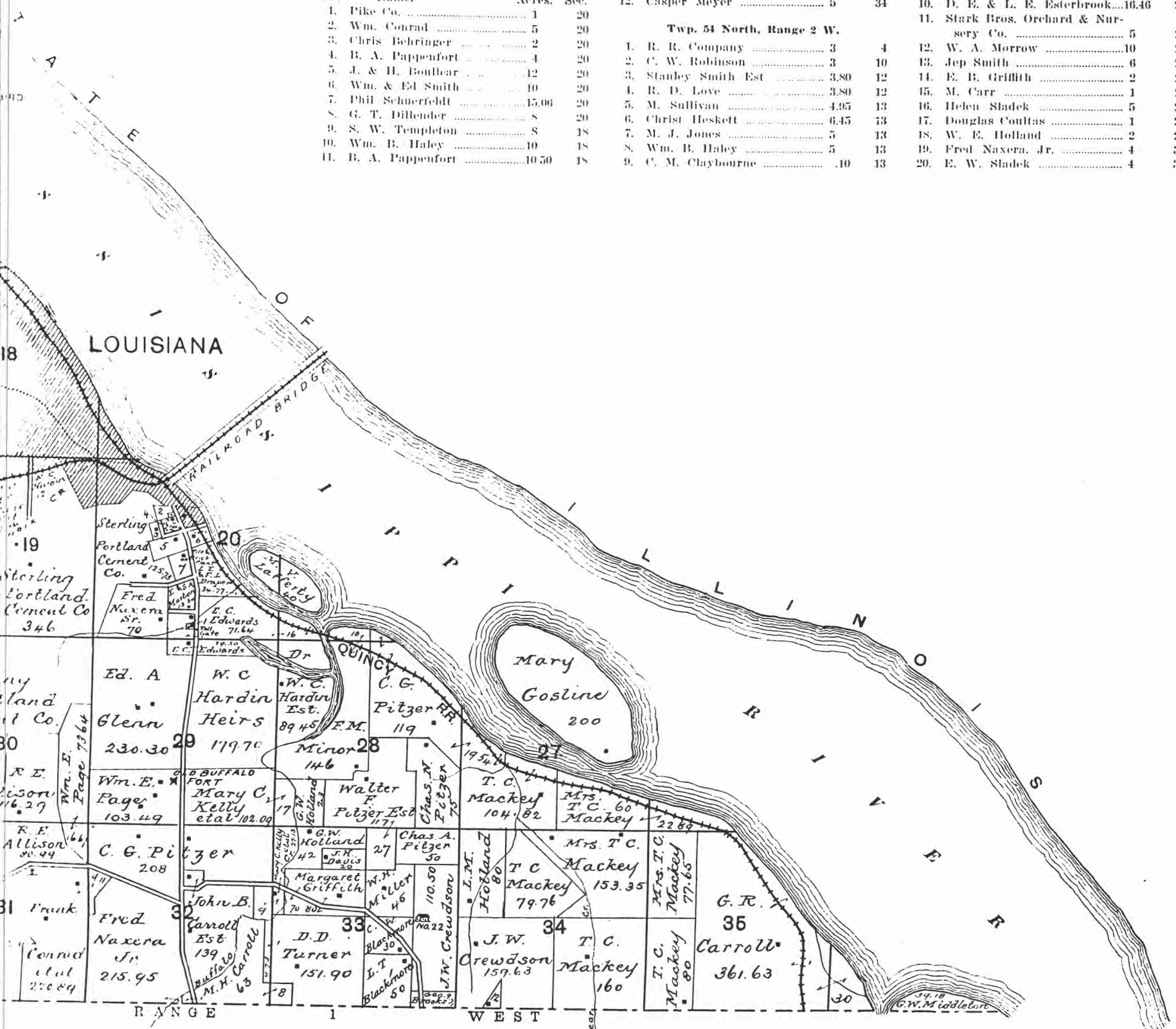
Highways Shown thus -  HWY Schools Shown thus -  NO. 26 Churches Shown thus - 

Rural Routes Shown thus  Cemeteries Shown thus - 

Where Rural Routes run over Highways, they are denoted thus - 

List of Small Property Owners in these Townships Shown on Map by Numbers

Twp. 54 North, Range 1 W.				Twp. 54 North, Range 2 W.			
No.	Name	Acres.	Sec.	No.	Name	Acres.	Sec.
1.	Pike Co.	1	20	12.	Casper Meyer	5	34
2.	Wm. Conrad	5	20	Twp. 54 North, Range 2 W.			
3.	Chris Behringer	2	20	1.	R. R. Company	3	4
4.	B. A. Pappenfort	4	20	2.	C. W. Robinson	3	10
5.	J. & H. Boulhear	12	20	3.	Stanley Smith Est	3.80	12
6.	Wm. & Ed Smith	10	20	4.	R. D. Love	3.80	12
7.	Phil Schuerfeldt	15.00	20	5.	M. Sullivan	4.95	13
8.	G. T. Dillender	8	20	6.	Christ Heskett	6.45	13
9.	S. W. Templeton	8	18	7.	M. J. Jones	5	13
10.	Wm. B. Haley	10	18	8.	Wm. B. Haley	5	13
11.	B. A. Pappenfort	10.50	18	9.	C. M. Claybourne	10	13
				10.	D. E. & L. E. Esterbrook	16.46	22
				11.	Stark Bros. Orchard & Nursery Co.	5	24
				12.	W. A. Morrow	10	24
				13.	Jep Smith	6	24
				14.	E. B. Griffith	2	28
				15.	M. Carr	1	28
				16.	Helen Sladek	5	27
				17.	Douglas Coultas	1	27
				18.	W. E. Holland	2	27
				19.	Fred Naxera, Jr.	4	31
				20.	E. W. Sladek	4	31







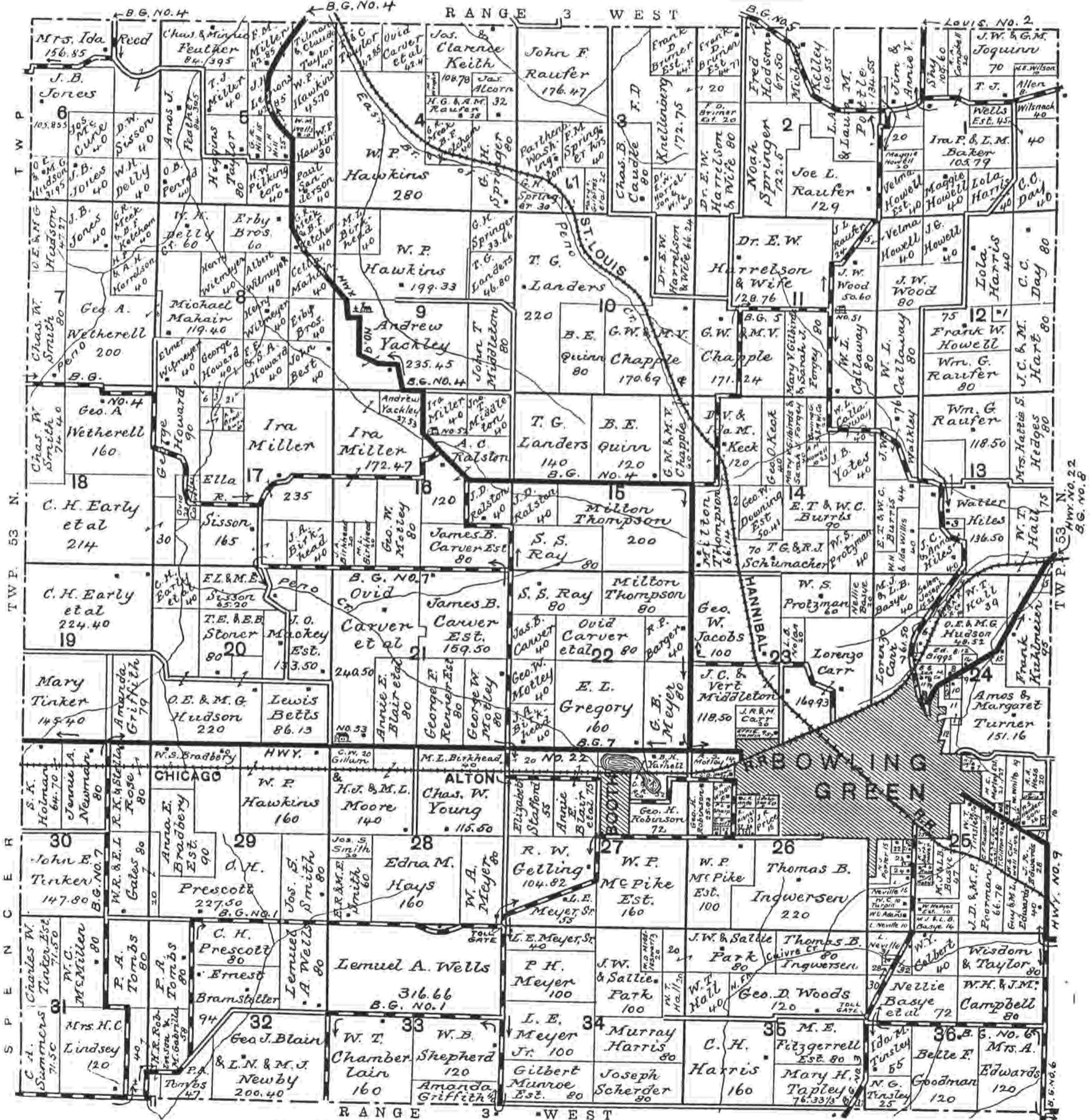
MAP OF PART OF CUIVRE TOWNSHIP

PIKE COUNTY, MISSOURI
Township 53 North, Range 3 West of the 5th P. M.
Scale: 1 1/2 Inch to 1 Mile

Highways Shown thus - HWY Schools Shown thus - NO. 26 Churches Shown thus -

Rural Routes Shown thus - Cemeteries Shown thus -

Where Rural Routes run over Highways, they are denoted thus -



List of Small Property Owners in this Township Shown on Map by Numbers

Name	Acres.	Sec.	No.	Name	Acres.	Sec.	No.	Name	Acres.	Sec.	No.	Name	Acres.	Sec.
W. B. Howell	2.15	12	10	C. L. Harris	5	24	18	J. R. Robinson	5	25	26	W. E. Peacher	2	26
M. R. Coe	5	13	11	Chem McMillan	33	24	19	T. S. Easton	3	25	27	T. E. Holman	3	26
J. C. Bell	9.71	21	12	W. H. Sanderson	5.50	21	20	J. B. Robinson	1	25	28	Ed. Nalley	1	26
J. A. M. Huff	5	21	13	J. W. Harris	1	21	21	J. D. Beauchamp	1.50	25	29	J. B. Poffey	.90	26
John Joseph	4.25	24	14	L. Lawrence	1	21	22	M. C. & M. A. Reeds	3	25	30	Geo. D. Woods	2	36
Henry Thomas	1	21	15	Frank Butters	5.30	24	23	Mrs. E. K. Doolin	.50	25	31	C. E. McGinniss	2	36
W. P. Platt	3	21	16	J. C. Wells	12	24	24	J. O. Snyder	5	25	32	W. Arthur	10	36
E. Coleman	1	21	17	J. W. Lowry	6.75	25	25	Walter Basye	5	25	33	J. D. Williams	3.60-2.3	35



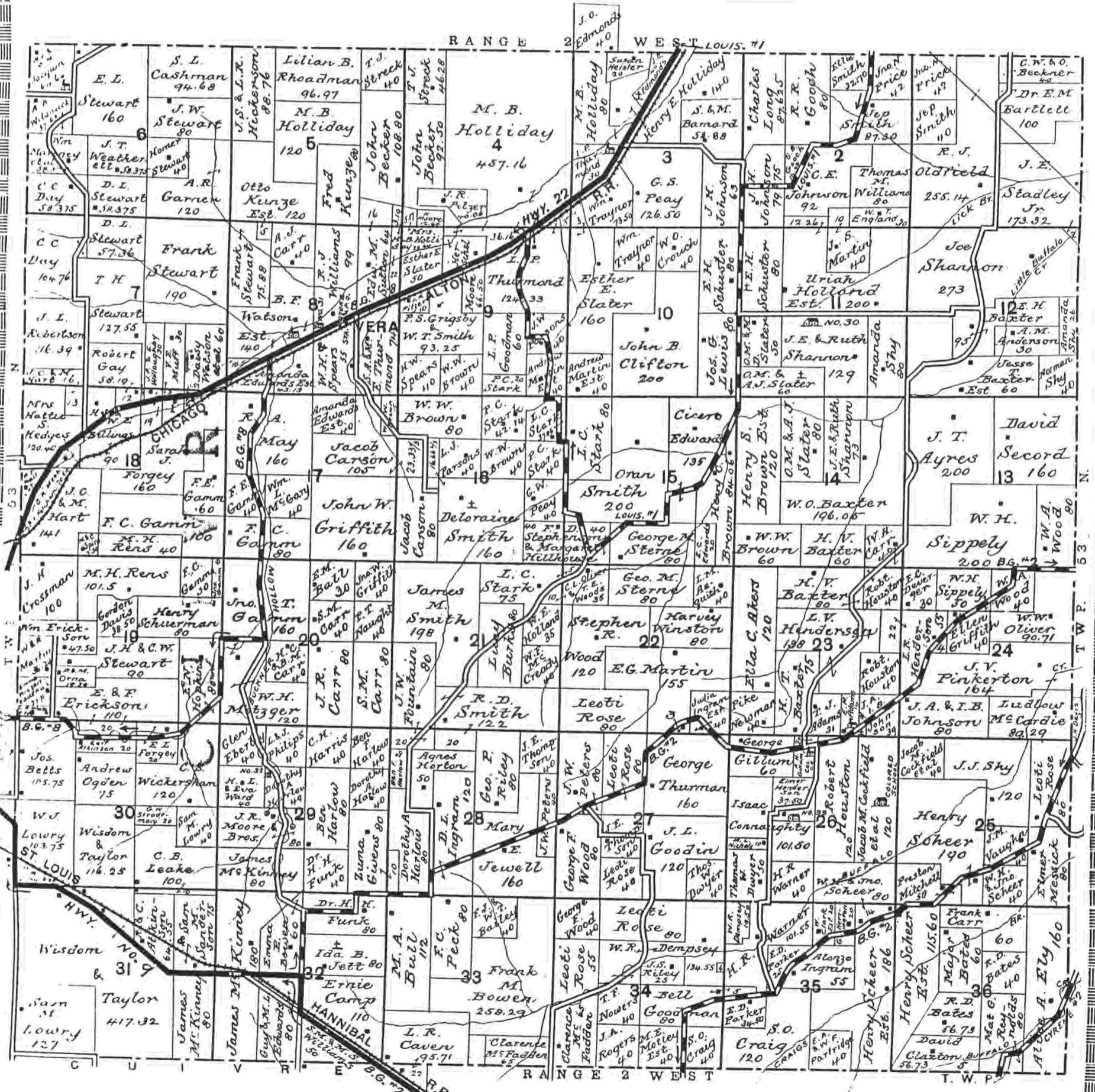
MAP OF

PARTS OF CUIVRE AND BUFFALO

TOWNSHIPS
PIKE COUNTY, MISSOURI
Township 53 North, Range 2 West of the 5th P. M.
Scale: 1 1/2 Inch to 1 Mile


Highways Shown thus - **HWY** Schools Shown thus - **NO. 26** Churches Shown thus **CHURCH**
 Rural Routes Shown thus **RR** Cemeteries Shown thus - **C**

Where Rural Routes run over Highways, they are denoted thus - **RR over HWY**



List of Small Property Owners in these Townships Shown on Map by Numbers

No.	Name	Acre.	Sec.	No.	Name	Acre.	Sec.	No.	Name	Acre.	Sec.
1	H. H. Grinnell	7	18	3	Lewis Ingram	5	22	4	Riverport Water Co.	50	34
2	Chas. & Alva R. R. Co.	2	18					5	T. Wilkerson	11	36



MAP OF

PARTS OF BUFFALO AND CALUMET

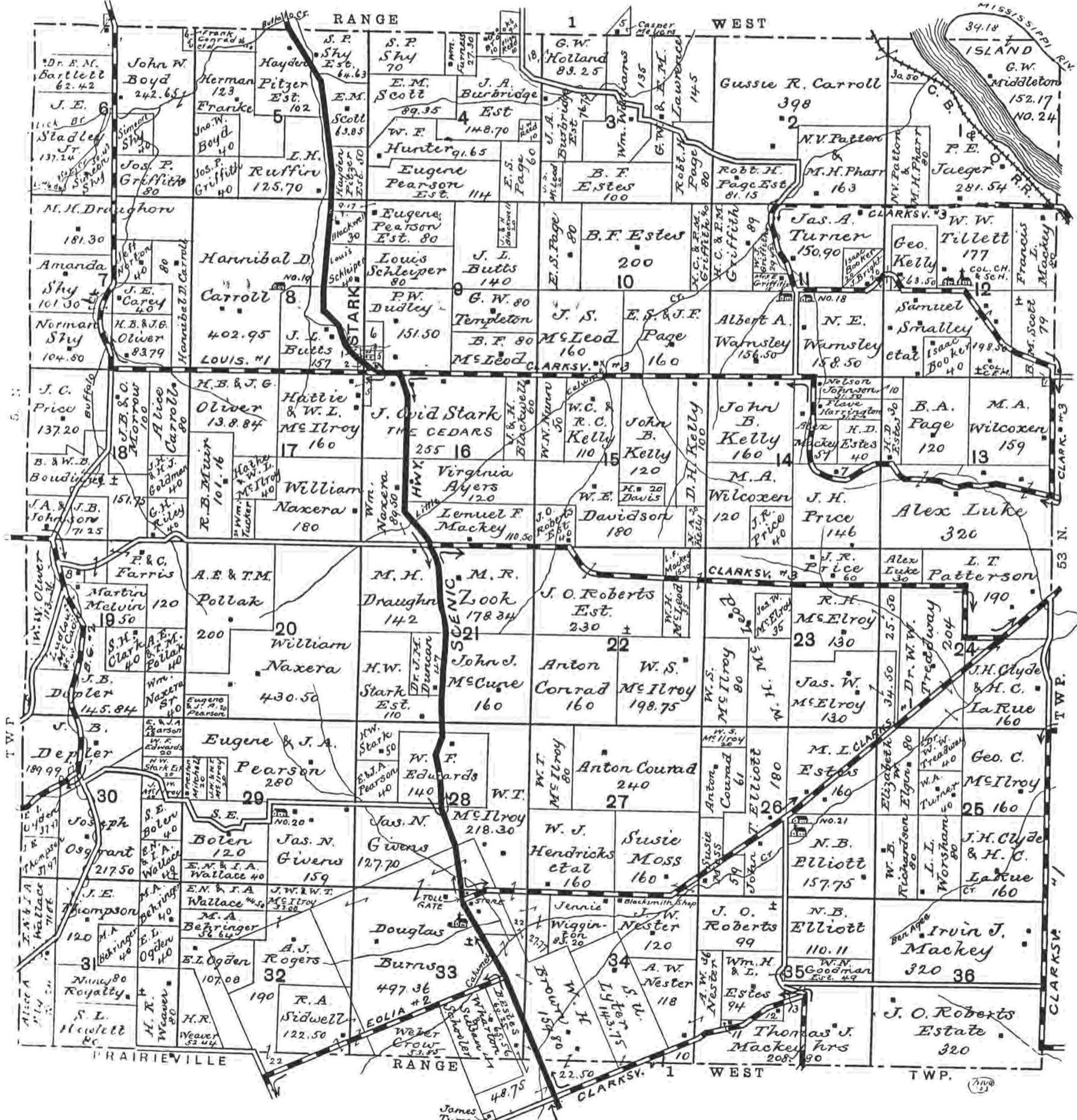
TOWNSHIPS

PIKE COUNTY, MISSOURI
Township 53 North, Range 1 West of the 5th P. M.
Scale: 1/4 Inch to 1 Mile

Highways Shown thus - HWY Schools Shown thus - NO. 26 Churches Shown thus


Rural Routes Shown thus Cemeteries Shown thus -

Where Rural Routes run over Highways, they are denoted thus -



List of Small Property Owners in these Townships Shown on Map by Numbers

No.	Name	Acre.	Sec.	No.	Name	Acre.	Sec.	No.	Name	Acre.	Sec.
1	W. N. Goodman	26.30	34	6	H. B. Oliver	6	9	10	W. N. Goodman Estate	26.30	34
2	Wm. Perkins	2	35	7	Clyde Harrington	14	11	11	Wm. Perkins	2	35
3	M. Sherman	6	35	8	Cyrus Cochran	6.50	19	12	M. Sherman	6	35
4	Oscar Brown	3	35	9	J. H. Davis	3	19	13	Oscar Brown	3	35








MAP OF PART OF CALUMET TOWNSHIP

PIKE COUNTY, MISSOURI

Scale 1" = 1/4 Mile

Township 53 North, Ranges 1 and 2 East of the 5th P. M.

Highways Shown thus - HWY Schools Shown thus -  NO. 26 Churches Shown thus 
Rural Routes Shown thus  Cemeteries Shown thus 

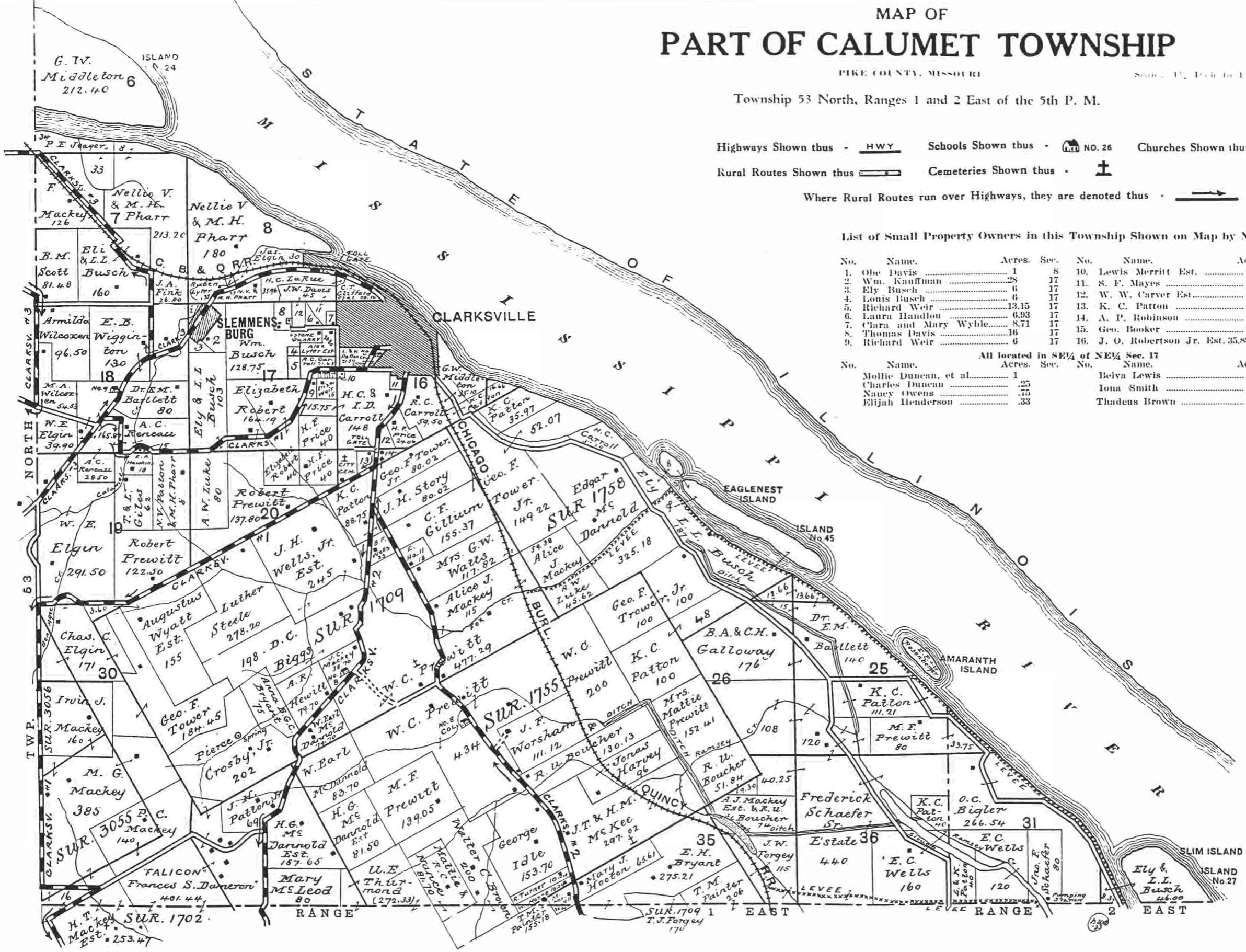
Where Rural Routes run over Highways, they are denoted thus - 


List of Small Property Owners in this Township Shown on Map by Numbers

No.	Name	Acres.	Sec.	No.	Name	Acres.	Sec.
1.	Obe Davis	1	8	10.	Lewis Merritt Est.	1	16
2.	Wm. Kauffman	28	17	11.	S. F. Mayes	3	16
3.	Ely Busch	6	17	12.	W. W. Carver Est.	9.20	16
4.	Louis Busch	6	17	13.	K. C. Patton	7.80	21
5.	Richard Weir	13.15	17	14.	A. P. Robinson	8	21
6.	Laura Handlon	6.93	17	15.	Geo. Booker	1	18
7.	Clara and Mary Wyble	8.71	17	16.	J. O. Robertson Jr. Est.	35.88	1702
8.	Thomas Davis	16	17				
9.	Richard Weir	6	17				

All located in SE 1/4 of NE 1/4 Sec. 17			
No.	Name	Acres.	Sec.
	Mollie Duncan, et al.	1	
	Charles Duncan	.25	
	Nancy Owens	.75	
	Elijah Henderson	.33	

No.	Name	Acres.	Sec.
	Belva Lewis	.33	
	Iona Smith	.33	
	Thadens Brown	.75	





MAP OF INDIAN TOWNSHIP

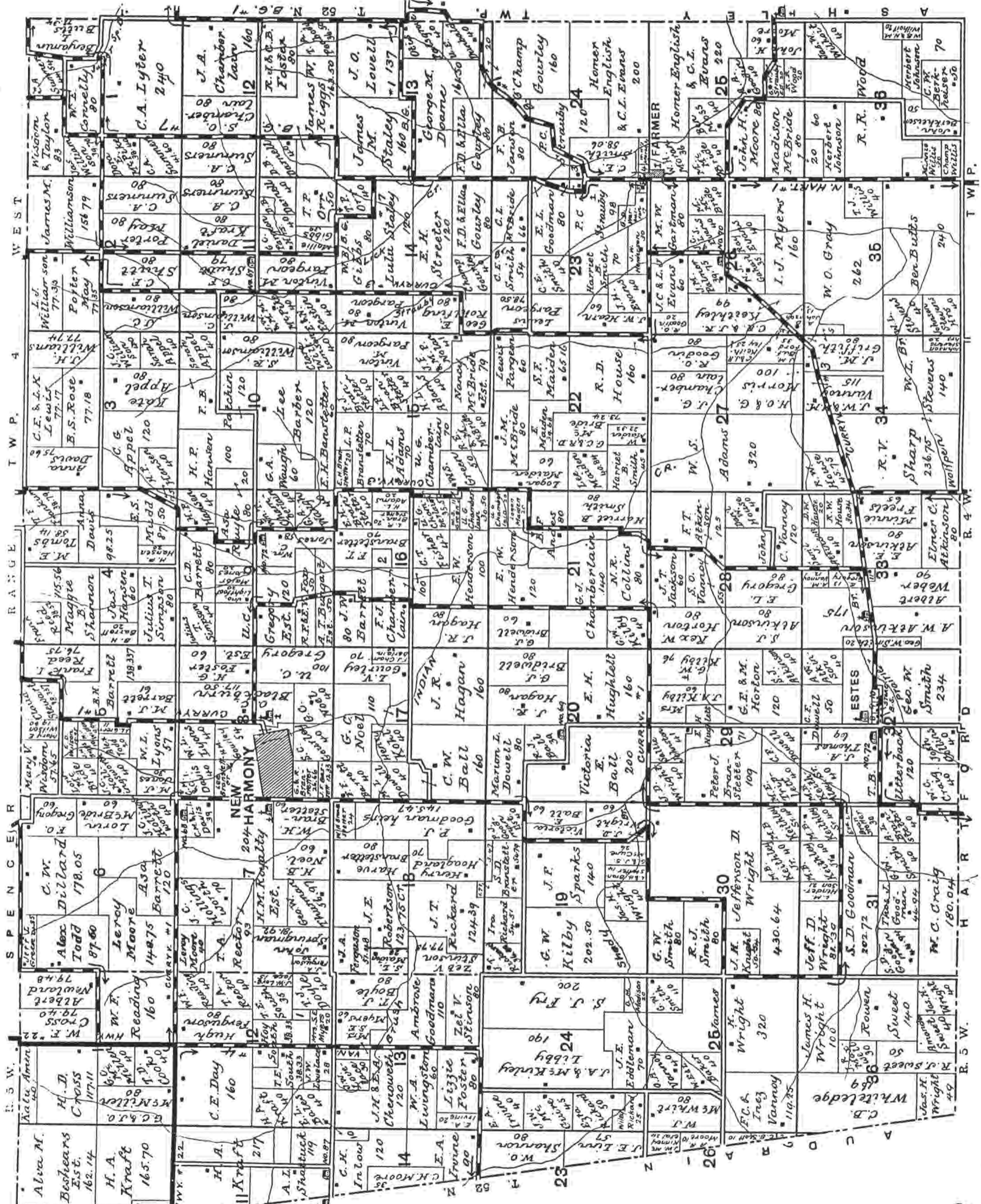
PIKE COUNTY, MISSOURI

Township 52 North, Ranges 4 and 5 West of the 5th P. M.

Scale: 1 1/2 Inch to 1 Mile

List of Small Property Owners in this Township Shown on Map by Numbers

No.	Name	Acres.	Sec.	No.	Name	Acres.	Sec.	No.	Name	Acres.	Sec.	No.	Name	Acres.	Sec.
1	A. R. Myers	7	12	1	O. & A. E. Braustetter	10	10	5	A. T. Johnson	12	12	9	N. H. Goodman	12	12
2	H. A. Doyle	1.43	20	2	F. L. McPike	5	24	6	Cash Hanson	5	24	10	Dan Braustetter	12	22
				3	M. McBride	1.50	24	7	H. Thompson	2	22	11	W. L. Wright	1.75	23



Highways Shown thus - **HWY** Schools Shown thus - **NO. 26** Churches Shown thus - **⊕**

Rural Routes Shown thus - **—** Cemeteries Shown thus - **⊕**

Where Rural Routes run over Highways, they are denoted thus - **→**



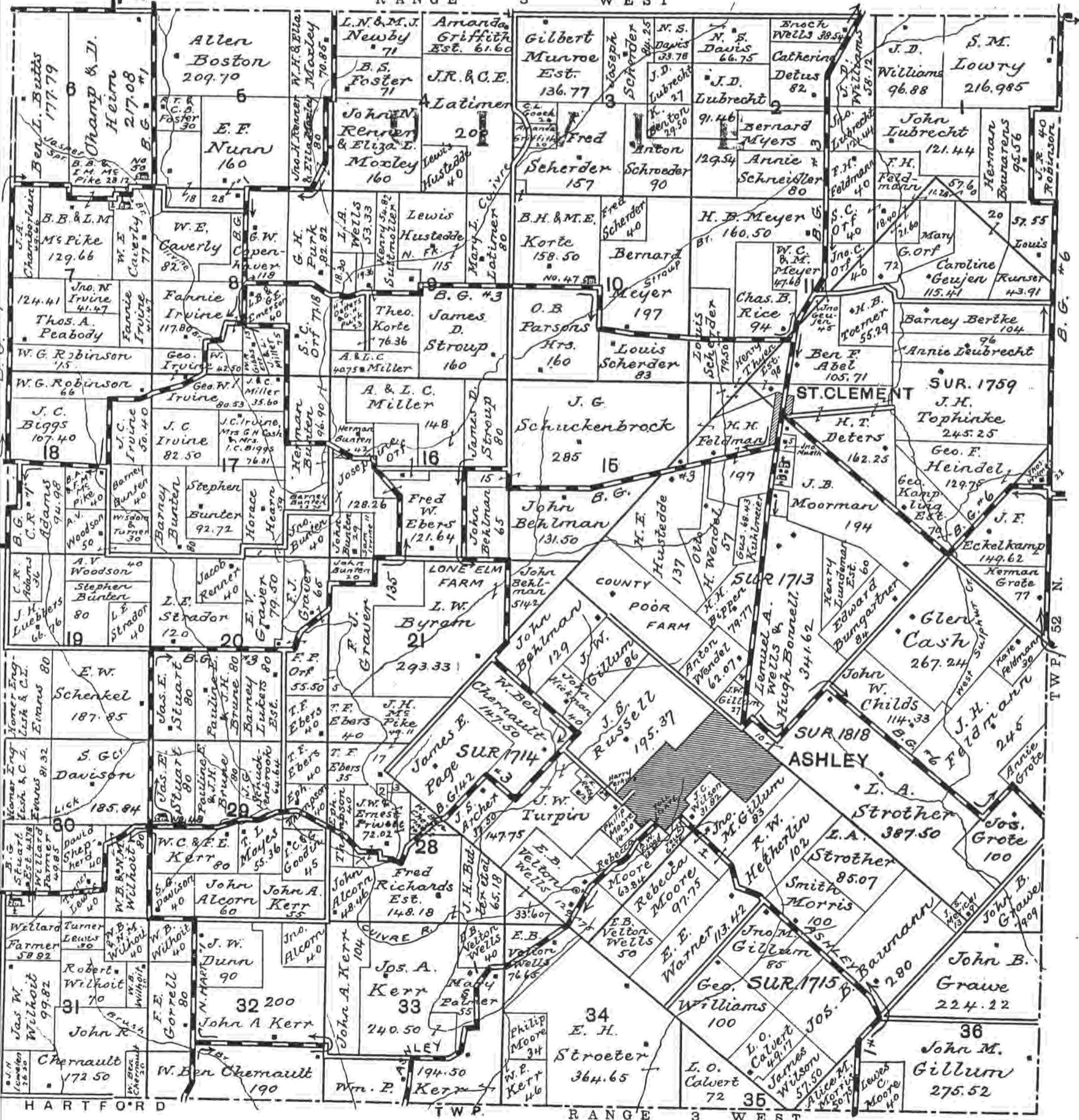
MAP OF PARTS OF CUIVRE AND ASHLEY

TOWNSHIPS
PIKE COUNTY, MISSOURI
Township 52 North, Range 3 West of the 5th P. M.
Scale: 1 1/4 Inch to 1 Mile

Highways Shown thus - HWY Schools Shown thus - NO. 26 Churches Shown thus -
Rural Routes Shown thus Cemeteries Shown thus -

Where Rural Routes run over Highways, they are denoted thus -

RANGE 3 WEST



List of Small Property Owners in these Townships Shown on Map by Numbers

No.	Name	Acres.	Sec.
1.	L. E. Strador	8	17
2.	Charles Wilhoit	3	22
3.	Sam Irvine	3	22



MAP OF

PARTS OF CUIVRE AND ASHLEY

TOWNSHIPS

PIKE COUNTY, MISSOURI

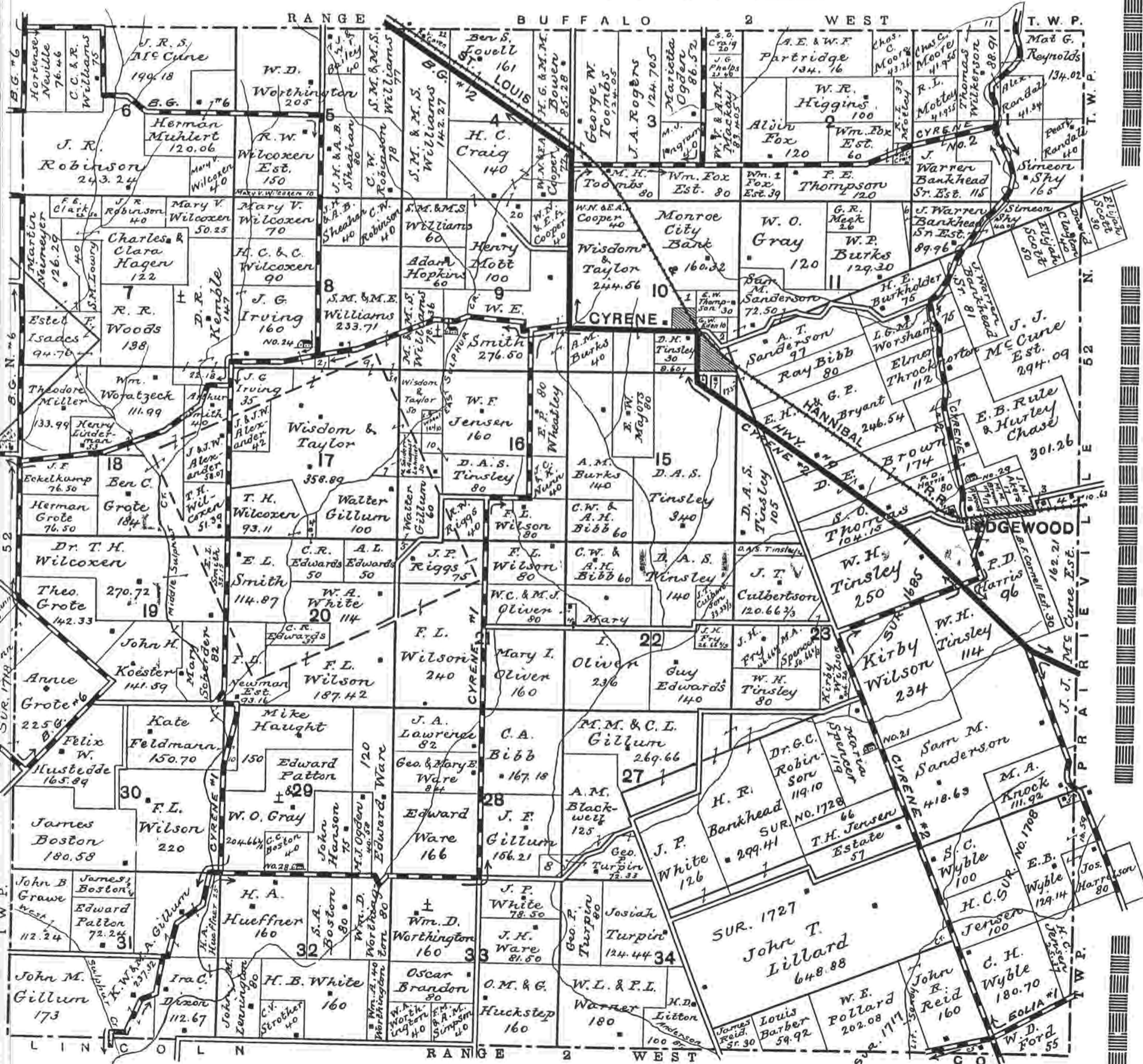
Township 52 North, Range 2 West of the 5th P. M.

Scale: 1 1/2 Inch to 1 Mile

Highways Shown thus HWY Schools Shown thus NO. 26 Churches Shown thus


Rural Routes Shown thus Cemeteries Shown thus

Where Rural Routes run over Highways, they are denoted thus




List of Small Property Owners in these Townships Shown on Map by Numbers

No.	Name	Acres.	Sec.	No.	Name	Acres.	Sec.	No.	Name	Acres.	Sec.	No.	Name	Acres.	Sec.
1.	Mrs. W. N. Bieout	6	10	3.	F. Ball	1	S. 1685	5.	James Reid	10	S. 1717	7.	H. A. Ogden	5	15
2.	M. Dean	3	10	4.	Hurley Worsham	7.375	1685	6.	A. M. Burks	2	15	8.	Cato Dawsey Estate	10	28









MAP OF PART OF CALUMET TOWNSHIP

PIKE COUNTY, MISSOURI

Township 52 North, Ranges 1 and 2 East of the 5th P. M.

Scale: 1 1/2 Inch to 1 Mile

Highways Shown thus - **HWY** Schools Shown thus - **NO. 25** Churches Shown thus 
Rural Routes Shown thus  Cemeteries Shown thus - **+**

Where Rural Routes run over Highways, they are denoted thus - 




List of Small Property Owners in this Township Shown on Map by Numbers

No.	Name	Acres.	Sec.
1.	David Lewis	7.02	Sur. 1702
2.	Albert Stone	10	Sur. 1702
3.	Ray Morrow	1	Sur. 1702
4.	County	1	Sur. 1702
5.	Thomas Thornton	32 2-3	Sur. 1709
6.	Dora Harris	32 2-3	Sur. 1709
7.	Calvin Moore	.50	16
8.	Susan Bibb	.50	16
9.	Robert Ogden	1	16
10.	Ed. Hammer	2	16

No.	Name	Acres.	Sec.
11.	G. W. Rucker	1	11
12.	Ed. Goffenor	1	13
13.	L. G. Henry	5	18 R. 2 E.
14.	B. M. & L. P. Harris	7.61	21 R. 1 E.
15.	Wm. Owens	3	21 R. 1 E.
16.	T. J. Grimes	0.76	21 R. 1 E.
17.	W. F. Patton	14	21 R. 1 E.
18.	M. B. & L. P. Harris	1.50	21 R. 1 E.
19.	G. W. Bowles	7.50	21 R. 1 E.
20.	Toll Gate		21 R. 1 E.

No.	Name	Acres.	Sec.
21.	W. M. Watts	0.60	21 R. 1 E.
22.	Andrew Stevens Est.	21.20	23 R. 2 E.
23.	Brandy Stanley	.12	34 R. 1 E.
24.	H. H. Patton	.09	34 R. 1 E.
25.	B. B. Lewis	.50	34 R. 1 E.
26.	H. H. Patton	1	34 R. 1 E.
27.	A. A. Sled Est.	1.50	34 R. 1 E.
28.	R. A. Crank Est.	7	34 R. 1 E.
29.	J. E. Zumwaldt	15	36 R. 1 E.





MAP OF WEST PORTION OF HARTFORD TOWNSHIP

PIKE COUNTY, MISSOURI

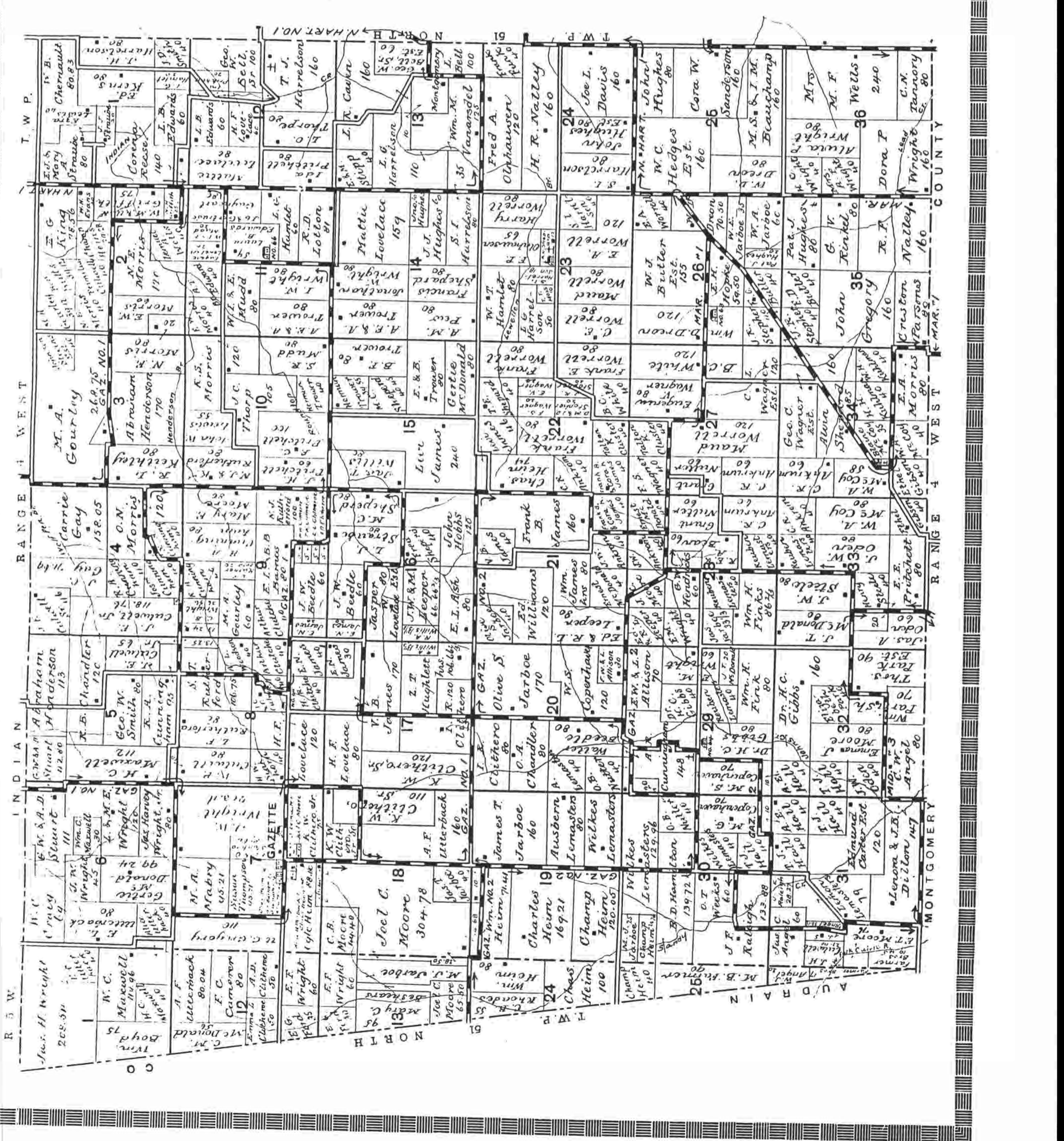
Township 51 North, Ranges 4 and 5 West of the 5th P. M.


Scale: 1/4 Inch to 1 Mile

Highways Shown thus - HWY Schools Shown thus - NO. 26 Churches Shown thus -

Rural Routes Shown thus - Cemeteries Shown thus -

Where Rural Routes run over Highways, they are denoted thus -





EAST HALF OF HARTFORD AND PART OF ASHLEY TOWNSHIPS

PIKE COUNTY, MISSOURI

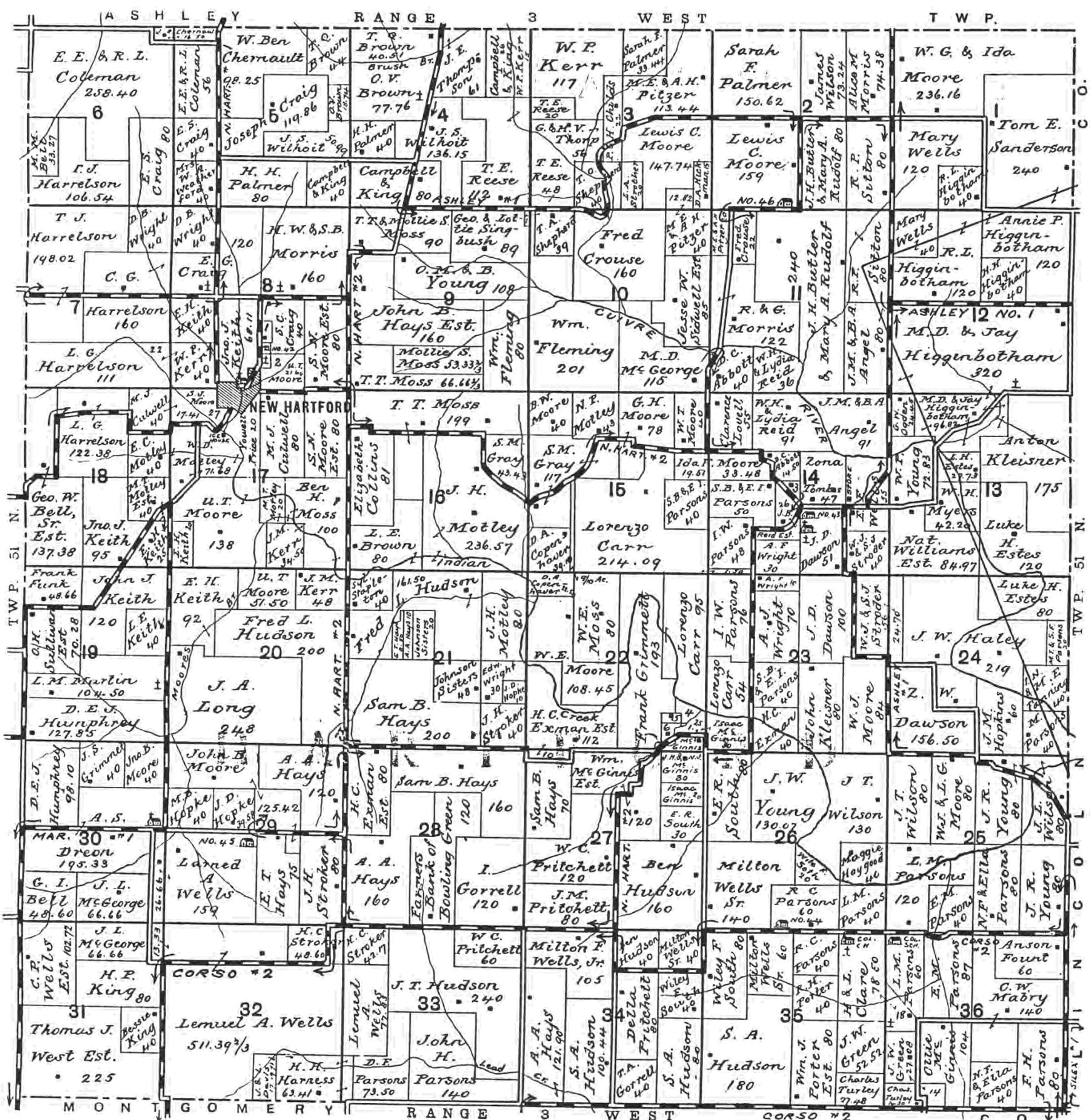
Township 51 North, Range 3 West of the 5th P. M.

Scale: 1/4 Inch to 1 Mile

Highways Shown thus - **HWY** Schools Shown thus - **NO. 26** Churches Shown thus **Church Icon**

Rural Routes Shown thus **RR** Cemeteries Shown thus **Cross Icon**

Where Rural Routes run over Highways, they are denoted thus **Arrow**

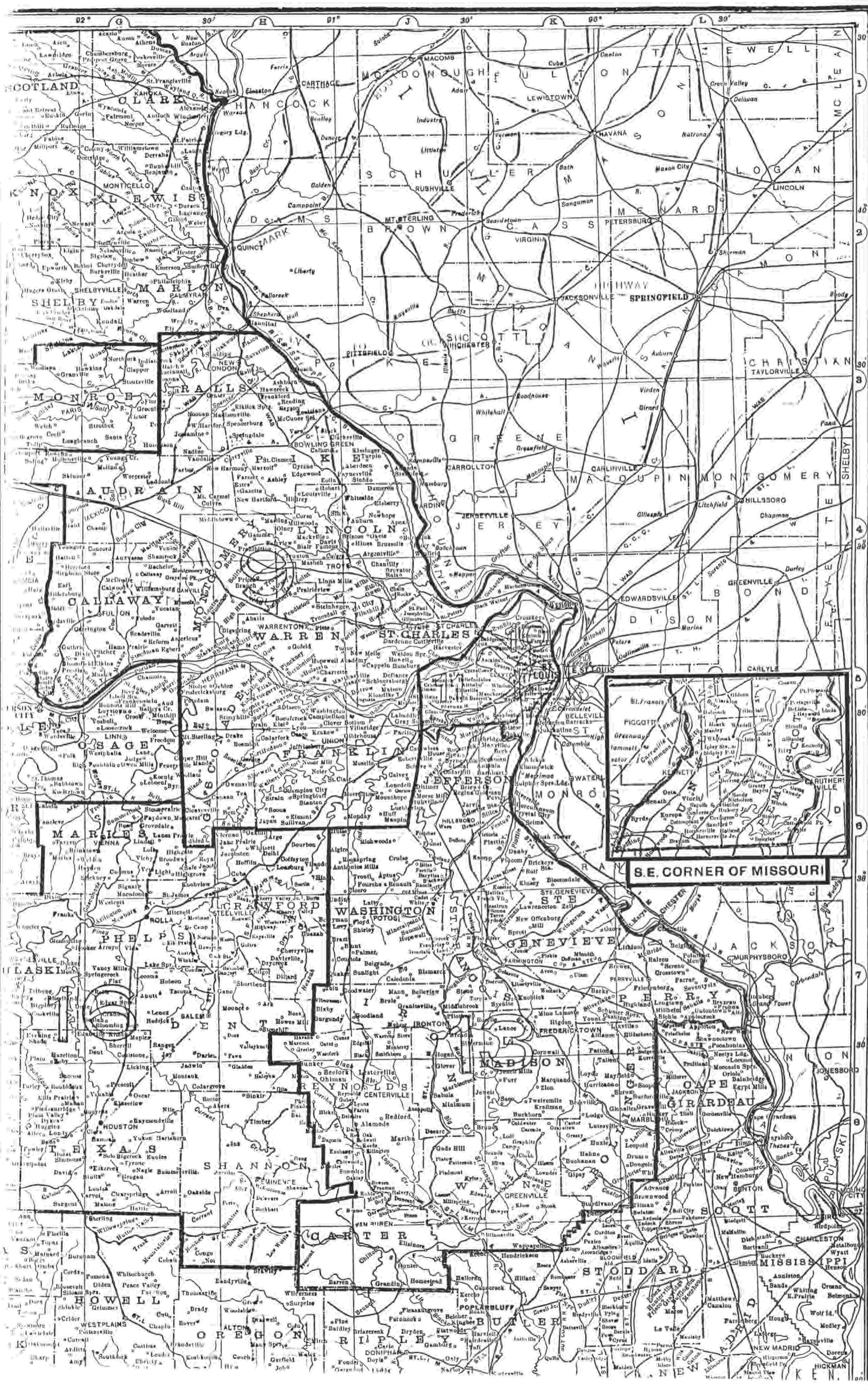


List of Small Property Owners in these Townships Shown on Map by Numbers

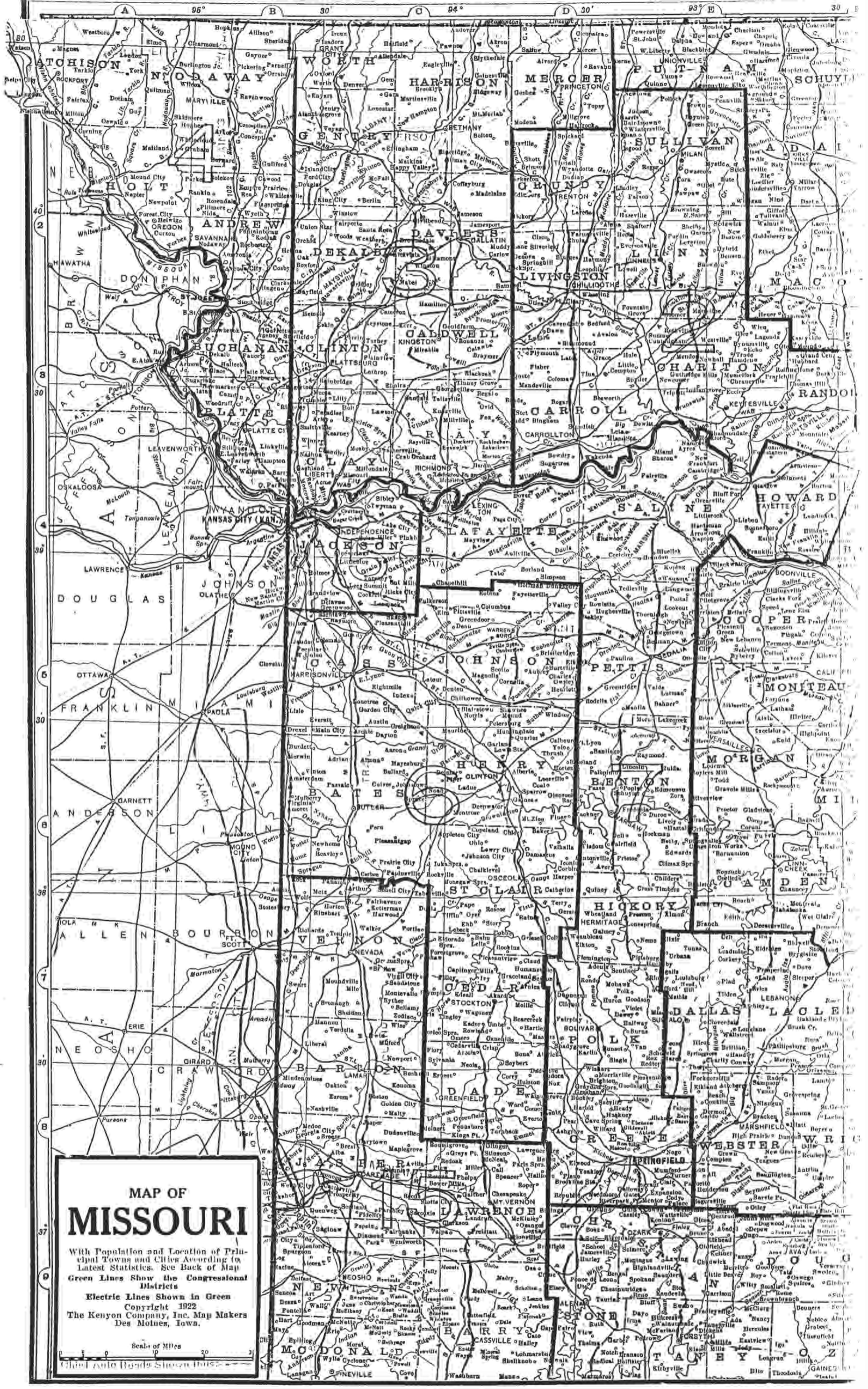
No.	Name.	Acres.	Sec.	No.	Name.	Acres.	Sec.	No.	Name.	Acres.	Sec.
1.	Dot Kerr	5	1	3.	J. H. Lovell	3	11	5.	Mary McInnis Estate	5	22
2.	A. T. Edwards	8.97	1	4.	Wm. Dawson Estate	5	22	6.	H. Copenhaver	5	22

FAMILY HISTORY LIBRARY
35 NORTH WEST TEMPLE ST
SALT LAKE CITY, UT 84150

FAMILY HISTORY LIBRARY
35 NORTH WEST TEMPLE
SALT LAKE CITY, UTAH 84150



S.E. CORNER OF MISSOURI



MAP OF MISSOURI

With Population and Location of Principal Towns and Cities According to Latest Statistics. See Back of Map

Green Lines Show the Congressional Districts

Electric Lines Shown in Green


Copyright 1922

The Kenyon Company, Inc. Map Makers
Des Moines, Iowa.

Scale of Miles
0 10 20 30

Chief Auto Roads Shown in Blue

"THE MEN BEHIND THE GUNS"



THE MILITARY ACADEMY,
WEST POINT, N. Y.
ARMY CADETS DRILLING


The United States Military Academy is a school for the practical and theoretical training of cadets for the military service of the United States. After a 4-year course, the cadet is eligible for promotion and commission as a second lieutenant in any army or corps of the army. Each congressional district is entitled to have two cadets at the Academy. No candidate can be admitted under 17 or over 22 years of age. Must be 5.5 inches in height and unmarried. The pay of a cadet is \$600 a year and one ration a day. No cadet is allowed to receive money or other supplies from his parents or any other person without the sanction of the Superintendent.



WOODROW WILSON, United States



NEWTON D. BAKER, Sec'y of War



THE NAVAL ACADEMY, ANNAPOLIS, MD.
NAVAL CADETS DRILLING

The United States Naval Academy is a school for the practical and theoretical training of young men for the naval service of the United States. The students are styled midshipmen. The course of study is six years. Four years at the Academy and two years at sea. Three midshipmen are allowed for each senator, representative and delegate in congress. All candidates must be between the ages of 16 and 20 years. Height must not be less than 5 ft. 3 inches. Minimum weight is 105 pounds. Candidates must be unmarried. The pay of a midshipman is \$600 a year. They must supply themselves with clothes, books, etc., amounting to \$280.00 per year.



GUSTAVE, King of Sweden



Mikado of Japan



GEORGE V., Great Britain



PAUL DESCHANDEL, President of France



VICTOR EMANUEL III, Italy



JOSEPHUS DANIELS, Sec'y of Navy

INDEX OF MISSOURI WITH 1920 OFFICIAL CENSUS AND SHIPPING AND POSTAL GUIDE—Continued

Town Index	R.R.	Pop.	Town Index	R.R.	Pop.	Town Index	R.R.	Pop.	Town Index	R.R.	Pop.	Town Index	R.R.	Pop.
Patton, (K8) *		200	Railton, (L7) 12		25	St. Marys, (K7) 38*		722	Sperry, (F1) 17		26	Thrush, (D6)		25
Paulina, (D6)		25	Rails Jc., (L6) 99		23	St. Patrick, (G1)		129	Speed, (E5) 49*		130	Tiff City, (B9) *		25
Pawnee, (C1)		125	Rainey, (L6)		23	St. Paul, (J5) *		359	Spencerburg, (H3)		50	Tiffin, (C7) *		150
Pawpaw, (L2)		25	Randolph, (L8) 87*		100	St. Peter, (J5) 99*		355	Spencer, (D8) 82		35	Tift, (J6) 82*		35
Paydown, (G6)		75	Randolph, (L4) 17-		100	St. Thomas, (F4) *		209	Springdale, (L1) 27*		731	Tilden, (H7) *		12
Paynesville, (J4) *		300	Randolph, (L4) 17-		100	SALLEM, (H7) 38*		307	Springdale, (L1) 27*		731	Tilman, (L9)		40
Pawnee, (C1)		125	Randolph Spgs., (E3)		123	Saltine, (D1) 17*		125	Springdale, (L1) 27*		731	Tilman, (L9)		40
Peace Valley, (G9) *		125	Ranger, (G7-S)		28	Saling, (F4)		17	Springdale, (L1) 27*		731	Tilman, (L9)		40
Peakesville, (G1)		69	Ranger, (G7-S)		28	Salsbury, (E3) 99*		1757	Springdale, (L1) 27*		731	Tilman, (L9)		40
Pearl, (D8) 38*		18	Randolph, (L2)		12	Salt Spgs., (D4) 39		25	Springdale, (L1) 27*		731	Tilman, (L9)		40
Peace, (E8) *		25	Rat, (H8) *		100	Samford, (L11)		50	Springdale, (L1) 27*		731	Tilman, (L9)		40
Peculiar, (H5) 38*		253	Rayanna, (D1) *		107	Samea, (G8)		50	Springdale, (L1) 27*		731	Tilman, (L9)		40
Pedernals, (E3)		25	Raywood, (H1)		107	Sampson, (L2) 99*		17	Springdale, (L1) 27*		731	Tilman, (L9)		40
Pendleton, (H5) 99*		100	Rayburn, (F8) *		344	Sampson, (L2) 99*		17	Springdale, (L1) 27*		731	Tilman, (L9)		40
Pennsboro, (C8) 38*		52	Raymondville, (G8) *		175	Sampson, (L2) 99*		17	Springdale, (L1) 27*		731	Tilman, (L9)		40
Pennville, (E1)		100	Raymondville, (L6) 49		26	Sandhill, (F1)		27	Springdale, (L1) 27*		731	Tilman, (L9)		40
Pepin, (C9)		50	Raymondville, (L6) 49		26	Sandstone, (C7)		31	Springdale, (L1) 27*		731	Tilman, (L9)		40
Perche, (F4) 62*		75	Raymondville, (L6) 49		26	Sandyhook, (F5) 49*		97	Springdale, (L1) 27*		731	Tilman, (L9)		40
Perry, (G3) 82*		838	Raymondville, (L6) 49		26	Sandals, (C3)		33	Springdale, (L1) 27*		731	Tilman, (L9)		40
PLATTANVILLE, (L7)		1763	Raymondville, (L6) 49		26	Sandals, (L9) 99		100	Springdale, (L1) 27*		731	Tilman, (L9)		40
Perlin, (H3) 27*		200	Raymondville, (L6) 49		26	Santa Fe, (G3) *		118	Springdale, (L1) 27*		731	Tilman, (L9)		40
Perru, (C6)		25	Raymondville, (L6) 49		26	Saura Rossa, (C2) 77*		175	Springdale, (L1) 27*		731	Tilman, (L9)		40
Petersburg, (C5)		12	Raymondville, (L6) 49		26	Santiago, (D6)		15	Springdale, (L1) 27*		731	Tilman, (L9)		40
Pevely, (L6) 82*		167	Raymondville, (L6) 49		26	Sapp, (E5)		25	Springdale, (L1) 27*		731	Tilman, (L9)		40
Phelps City, (A1) 17*		100	Raymondville, (L6) 49		26	Sappington, (K5) *		250	Springdale, (L1) 27*		731	Tilman, (L9)		40
Phelps, Lawrence Co., (C8) *		55	Raymondville, (L6) 49		26	Saracoga, (H10)		65	Springdale, (L1) 27*		731	Tilman, (L9)		40
Phelps, Reynolds Co., (L5) 64		100	Raymondville, (L6) 49		26	Sarcoxi, (C3) 38*		1023	Springdale, (L1) 27*		731	Tilman, (L9)		40
Phlox, (H8) 62*		100	Raymondville, (L6) 49		26	Sarvis Pl., (E8)		35	Springdale, (L1) 27*		731	Tilman, (L9)		40
Philadelphia, (G2) *		190	Raymondville, (L6) 49		26	SAVANNAH, (E2) 17-		1831	Springdale, (L1) 27*		731	Tilman, (L9)		40
Phillipsburg, (E7-S)		248	Raymondville, (L6) 49		26	Sawyer, (H3) 17*		75	Springdale, (L1) 27*		731	Tilman, (L9)		40
Phigot, (F9)		15	Raymondville, (L6) 49		26	Sawyer, (H3) 17*		75	Springdale, (L1) 27*		731	Tilman, (L9)		40
Phleasant, (B1) 17*		314	Raymondville, (L6) 49		26	Saxton, (H3) 17*		25	Springdale, (L1) 27*		731	Tilman, (L9)		40
Phleasant, (K1)		29	Raymondville, (L6) 49		26	Schalls, (L7)		33	Springdale, (L1) 27*		731	Tilman, (L9)		40
Phleasant, (J7) 82*		1080	Raymondville, (L6) 49		26	Schell City, (C6) 62		506	Springdale, (L1) 27*		731	Tilman, (L9)		40
Phleasant, (J8) 82*		445	Raymondville, (L6) 49		26	Scheve, (J6)		35	Springdale, (L1) 27*		731	Tilman, (L9)		40
Phleasant, (E5) 62*		753	Raymondville, (L6) 49		26	Schubert, (J5) 62		150	Springdale, (L1) 27*		731	Tilman, (L9)		40
Pierpont, (F4-S)		1470	Raymondville, (L6) 49		26	Schuch, (F7) 38		100	Springdale, (L1) 27*		731	Tilman, (L9)		40
Pierpont, (C8) 38		35	Raymondville, (L6) 49		26	Schuch, (F7) 38		100	Springdale, (L1) 27*		731	Tilman, (L9)		40
Pine, (J9) *		75	Raymondville, (L6) 49		26	Schuch, (F7) 38		100	Springdale, (L1) 27*		731	Tilman, (L9)		40
Pine, (E8) *		10	Raymondville, (L6) 49		26	Schuch, (F7) 38		100	Springdale, (L1) 27*		731	Tilman, (L9)		40
Pine, (E8) *		10	Raymondville, (L6) 49		26	Schuch, (F7) 38		100	Springdale, (L1) 27*		731	Tilman, (L9)		40
Pine, (E8) *		10	Raymondville, (L6) 49		26	Schuch, (F7) 38		100	Springdale, (L1) 27*		731	Tilman, (L9)		40
Pine, (E8) *		10	Raymondville, (L6) 49		26	Schuch, (F7) 38		100	Springdale, (L1) 27*		731	Tilman, (L9)		40
Pine, (E8) *		10	Raymondville, (L6) 49		26	Schuch, (F7) 38		100	Springdale, (L1) 27*		731	Tilman, (L9)		40
Pine, (E8) *		10	Raymondville, (L6) 49		26	Schuch, (F7) 38		100	Springdale, (L1) 27*		731	Tilman, (L9)		40
Pine, (E8) *		10	Raymondville, (L6) 49		26	Schuch, (F7) 38		100	Springdale, (L1) 27*		731	Tilman, (L9)		40
Pine, (E8) *		10	Raymondville, (L6) 49		26	Schuch, (F7) 38		100	Springdale, (L1) 27*		731	Tilman, (L9)		40
Pine, (E8) *		10	Raymondville, (L6) 49		26	Schuch, (F7) 38		100	Springdale, (L1) 27*		731	Tilman, (L9)		40
Pine, (E8) *		10	Raymondville, (L6) 49		26	Schuch, (F7) 38		100	Springdale, (L1) 27*		731	Tilman, (L9)		40
Pine, (E8) *		10	Raymondville, (L6) 49		26	Schuch, (F7) 38		100	Springdale, (L1) 27*		731	Tilman, (L9)		40
Pine, (E8) *		10	Raymondville, (L6) 49		26	Schuch, (F7) 38		100	Springdale, (L1) 27*		731	Tilman, (L9)		40
Pine, (E8) *		10	Raymondville, (L6) 49		26	Schuch, (F7) 38		100	Springdale, (L1) 27*		731	Tilman, (L9)		40
Pine, (E8) *		10	Raymondville, (L6) 49		26	Schuch, (F7) 38		100	Springdale, (L1) 27*		731	Tilman, (L9)		40
Pine, (E8) *		10	Raymondville, (L6) 49		26	Schuch, (F7) 38		100	Springdale, (L1) 27*		731	Tilman, (L9)		40
Pine, (E8) *		10	Raymondville, (L6) 49		26	Schuch, (F7) 38		100	Springdale, (L1) 27*		731	Tilman, (L9)		40
Pine, (E8) *		10	Raymondville, (L6) 49		26	Schuch, (F7) 38		100	Springdale, (L1) 27*		731	Tilman, (L9)		40
Pine, (E8) *		10	Raymondville, (L6) 49		26	Schuch, (F7) 38		100	Springdale, (L1) 27*		731	Tilman, (L9)		40
Pine, (E8) *		10	Raymondville, (L6) 49		26	Schuch, (F7) 38		100	Springdale, (L1) 27*		731	Tilman, (L9)		40
Pine, (E8) *		10	Raymondville, (L6) 49		26	Schuch, (F7) 38		100	Springdale, (L1) 27*		731	Tilman, (L9)		40
Pine, (E8) *		10	Raymondville, (L6) 49		26	Schuch, (F7) 38		100	Springdale, (L1) 27*		731	Tilman, (L9)		40
Pine, (E8) *		10	Raymondville, (L6) 49		26	Schuch, (F7) 38		100	Springdale, (L1) 27*		731	Tilman, (L9)		40
Pine, (E8) *		10	Raymondville, (L6) 49		26	Schuch, (F7) 38		100	Springdale, (L1) 27*		731	Tilman, (L9)		40
Pine, (E8) *		10	Raymondville, (L6) 49		26	Schuch, (F7) 38		100	Springdale, (L1) 27*		731	Tilman, (L9)		40
Pine, (E8) *		10	Raymondville, (L6) 49		26	Schuch, (F7) 38		100	Springdale, (L1) 27*		731	Tilman, (L9)		40
Pine, (E8) *		10	Raymondville, (L6) 49		26	Schuch, (F7) 38		100	Springdale, (L1) 27*		731	Tilman, (L9)		40
Pine, (E8) *		10	Raymondville, (L6) 49		26	Schuch, (F7) 38		100	Springdale, (L1) 27*		731	Tilman, (L9)		40
Pine, (E8) *		10	Raymondville, (L6) 49		26	Schuch, (F7) 38		100	Springdale, (L1) 27*		731	Tilman, (L9)		40
Pine, (E8) *		10	Raymondville, (L6) 49		26	Schuch, (F7) 38		100	Springdale, (L1) 27*		731	Tilman, (L9)		40
Pine, (E8) *		10	Raymondville, (L6) 49		26	Schuch, (F7) 38		100	Springdale, (L1) 27*		731	Tilman, (L9)		40
Pine, (E8) *		10	Raymondville, (L6) 49		26	Schuch, (F7) 38		100	Springdale, (L1) 27*		731	Tilman, (L9)		40
Pine, (E8) *		10	Raymondville, (L6) 49		26	Schuch, (F7) 38		100	Springdale, (L1) 27*		731	Tilman, (L9)		40
Pine, (E8) *		10	Raymondville, (L6) 49		26	Schuch, (F7) 38		100	Springdale, (L1) 27*		731	Tilman, (L9)		40
Pine, (E8) *		10	Raymondville, (L6) 49		26	Schuch, (F7) 38		100	Springdale, (L1) 27*		731	Tilman, (L9)		40
Pine, (E8) *		10	Raymondville, (L6) 49		26	Schuch, (F7) 38		100	Springdale, (L1) 27*		731	Tilman, (L9)		40
Pine, (E8) *		10	Raymondville, (L6) 49		26	Schuch, (F7) 38		100	Springdale, (L1) 27*		731	Tilman, (L9)		40
Pine, (E8) *		10	Raymondville, (L6) 49		26	Schuch, (F7) 38		100	Springdale, (L1) 27*		731	Tilman, (L9)		40
Pine, (E8) *		10	Raymondville, (L6) 49		26	Schuch, (F7) 38		100	Springdale, (L1) 27*		731	Tilman, (L9)		40
Pine, (E8) *		10	Raymondville, (L6) 49		26	Schuch, (F7) 38		100	Springdale, (L1) 27*		731	Tilman, (L9)		40
Pine, (E8) *		10	Raymondville, (L6) 49		26	Schuch, (F7) 38		100	Springdale, (L1) 27*		731	Tilman, (L9)		40
Pine, (E8) *		10	Raymondville, (L6) 49		26	Schuch, (F7) 38		100	Springdale, (L1) 27*		731	Tilman, (L9)		40
Pine, (E8) *		10	Raymondville, (L6) 49		26	Schuch, (F7) 38		100	Springdale, (L1) 27*		731	Tilman, (L9)		40
Pine, (E8) *		10	Raymondville, (L6) 49		26	Schuch, (F7) 38		100	Springdale, (L1) 27*		731	Tilman, (L9)		40
Pine, (E8) *		10	Raymondville, (L6) 49		26	Schuch, (F7) 38		100	Springdale, (L1) 27					

WORLD WAR CHANGES

Map of Asia

Kiao Chou and Shantung Peninsula (All German interests ceded to Japan.)

Tientsin (All German rights ceded to China.)

Hankau (All German rights ceded to China.)

Trans-Siberian Railroad from Vladivostok to Petrograd.

Palestine, to be self governing under a protectorate of one of the Great Powers.

Syria, to be self governing under French Protectorate.

Armenia to be self governing under the protectorate of one of the Great Powers.

Map of Australia

German New Guinea — 70,000 square miles (to Australia.)

Bismark Archipelago — 20,000 square miles (to Australia.)

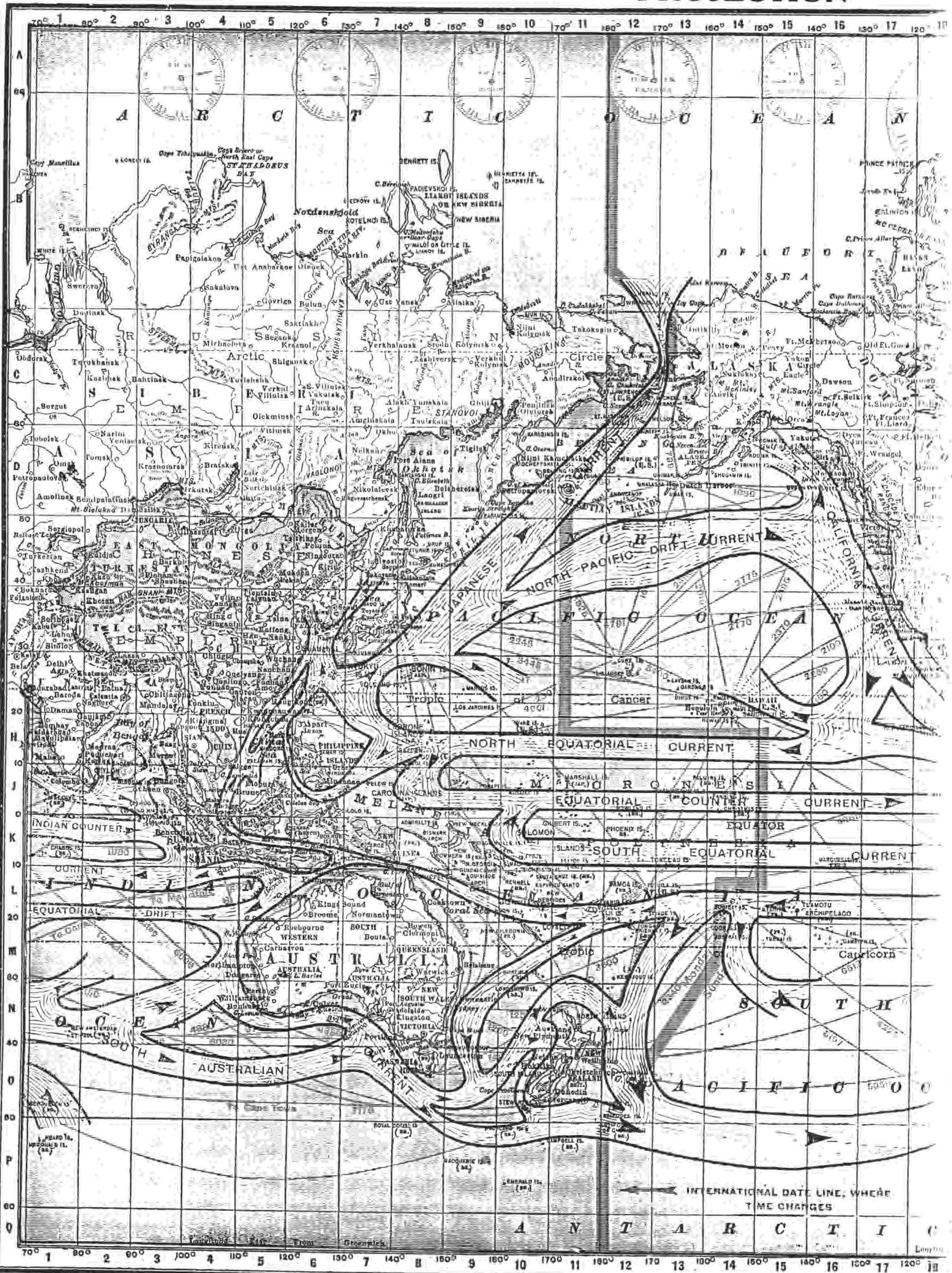
Solomon Islands — 4,200 square miles.

Caroline Islands — 560 sq. miles.

Marshall Islands — 150 sq. miles.

Samoa Islands — 1,000 sq. miles.

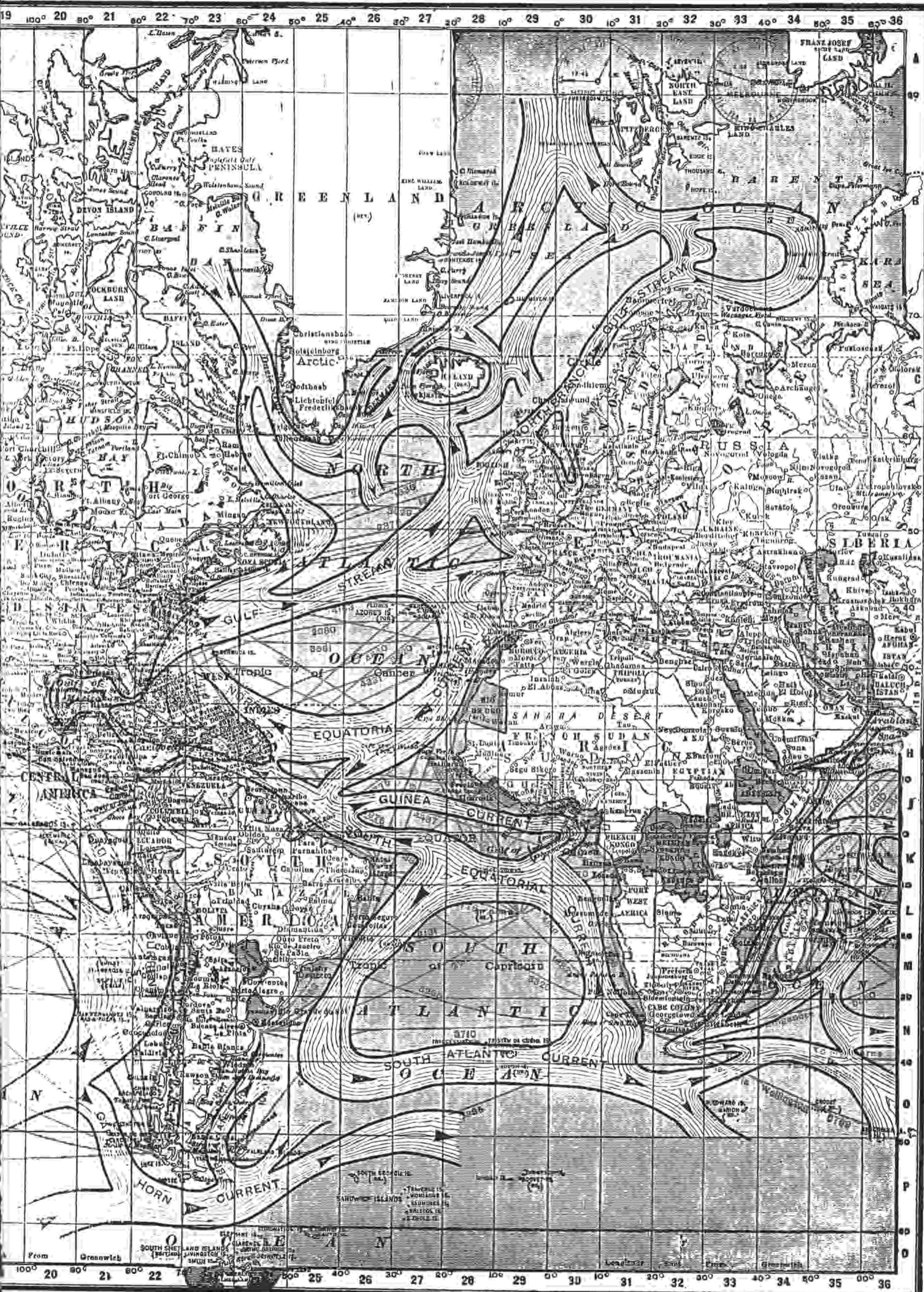
(Note) — All rights to these Islands ceded to the Allied Governments. Total population 600,000. Area about 96,000 sq. miles.



Location with Population of Principal Cities of the World.

Pop.	Key	Location	Population	Key	Location	Population	Key	Location	Population								
180000	Adelaide	Australia	1200000	Constantinople	Turkey	245700	Harlem	Netherlands	555800	Madras	India	275100	Nuremberg	Ger.	68250	Shanghai	China
195483	Ahmadabad	India	625502	Copenhagen	Denmark	470100	Bahdarabad	India	568200	Madrid	Spain	472100	Odessa	Russia	462157	Sheffield	Eng.
335754	Alexandria	Egypt	236250	Damascus	Turkey	932100	Hamburg	Ger.	602741	Manchester	England	182000	Oporto	Portugal	802500	Stangam	China
578085	Amsterdam	Netherlands	219003	Delhi	India	185000	Hankow	China	193000	Mandaly	India	918750	Singam	China	918750	Stokholm	Sweden
305706	Antwerp	Belgium	504690	Dresden	Germany	250125	Hannover	Germany	515720	Marselles	France	1226700	Osaka	Japan	532920	Sydney	Australia
188089	Baku	Russia	391828	Dublin	Ireland	207275	Kharokof	Russia	323872	Melbourne	Australia	157200	Messina	Italy	291000	Toberan	Ir.
630000	Bangkok	Siam	353308	Edinburgh	Scotland	409000	Kioto	Japan	387215	Mexico	Mexico	2888110	Paris	France	187135	Tientsin	China
555000	Barcelona	Spain	210733	Essen	Germany	479019	Leeds	England	516033	Milan	Italy	1519008	Philadelphia	Pa.	532920	Sydney	Australia
304145	Belfast	Ireland	215888	Florence	Italy	478026	Lepse	Germany	157200	Moscow	Russia	1680000	Peking	China	787500	Tientsin	China
219797	Benares	India	303420	Frankfort-on-Main	Germany	375800	Lisbon	Portugal	524929	Munch	Germany	380000	Rangoon	India	187135	Tientsin	China
2070805	Berlin	Germany	456250	Pechau	China	700700	Liverpool	Eng.	303070	Nagoya	Japan	207090	Riga	Russia	218000	Tokyo	Japan
545700	Birmingham	Eng.	245700	Genoa	Italy	370150	Lodz	Russia	274730	Newcastle	Eng.	1907708	St. Petersburg	Russia	182925	Tunis	Tunisia
186000	Bolton	England	173071	Ghent	Belgium	2252963	London	Eng.	476883	New York	N.Y.	351254	Santiago	Chile	218000	Tunis	Tunisia
			849500	Glasgow	Scotland	278250	Lucknow	India	476883	Ningpo	China	157730	Seville	Spain	840000	Wuchang	China
						482063	Lyon	France	265300	Nottingham	Eng.						

OCEAN ROUTES and RAILROADS are shown in RED
 OCEAN CURRENTS are shown in BLUE.
 CLOCKS across head of map show TIME in different parts of the World when Noon at Washington.



WORLD WAR CHANGES

Map of Europe

Province of Alsace and Lorraine ceded to France by Germany.

Poland, formed out of German, Austria-Hungary and Russian Poland.

City of Fiume to be a free seaport.

Province of Schleswig, to determine by plebiscite whether to remain in Germany or go to Denmark.

East Prussia which remains part of Germany, to be separated from her by Poland.

Portion of East Prussia to decide by plebiscite whether it goes to Poland or Germany.

City and territory of Danzig, permanently internationalized.

The Republic of Finland formerly part of the Russian Empire.

The Republic of Czechoslovakia.

The Republic of Hungary.

The Republic of Yugoslavia.

The Republic of Ukraine.

Map of Africa

German Southwest Africa—area 322,450 square miles. Population 400,000.

German East Africa—area 384,180 square miles. Population 7,000,000.

German Kamerun—area 191,130 square miles. Population 4,000,000.

German Togo Land—area 33,660 square miles.

All these German Colonies with an area of over 900,000 square miles and population of about 3,000,000 people ceded to Allied Powers.

In Square Miles of Principal Countries of the World.

1000000 British Africa	3577 Corsica Isl.	6119 Hawaiian Islands	35500 Malay States	301000 Portuguese Africa	350000 Sudan (Egyptian)
7562 British Honduras	29000 Costa Rica	46250 Honduras	73950 Manitoba	7458 Portuguese India	300000 Sudan (French)
31106 British N. Borneo	35294 Cuba (Spain)	7562 Honduras, British	767065 Mexico	124003 Prussia	361012 Sumatra
68000 British Somaliland	43000 Cuba	405 Hongkong Colony	36230 Montenegro	608107 Queensland	172876 Sweden
150000 Brazil	60000 Bahamas	125089 Hungary	219000 Morocco	48307 Romania	15907 Switzerland
1000000 Canada	11848 Denmark	39756 Iceland	51000 Nepal	13700 Rumania, Eastern	26885 Tasmania
35000000 China	950000 Egyptian Sudan	1500000 India	12048 Netherlands	2095018 Russia in Asia	651600 Tibet
374000 Ceylon	50857 England	252000 Indo China	42200 Newfoundland	8660294 Russia in Europe	337000 Tongland
3953396 Canada	37500000 France	32583 Ireland	5300 New Hebrides Isls.	471571 Russian Turkestan	374 Tonga Islands
28088 Canary Isles	45000 French E. Africa	1000000 Italian Somaliland	310700 New South Wales	1800000 Sahara	40400 Tonkin
256775 Cape Colony	40000 Galapagos Isl.	110646 Italy	101171 New Zealand	7225 Salvador	119139 Transvaal Colony
500 Caroline Isles (with Palau)	208780 Germany	4200 Jamaica	49200 Nicaragua	18045 Santo Domingo	398739 Tripoli & Benghazi
71770 British Isles	187 Gibraltar	102555 Japan Empire	729000 North America	50000 Sarawak	50840 Tunis
181527 Central America	88306 Great Britain	50554 Java & Madura	124445 Norway	5787 Saxony	431800 Turkistan, Chinese
20355 Ceylon	25004 Greenland	101130 Kamerun	20530 Nova Scotia	20785 Scotland	120979 United Kingdom
75 Channel Isles	5120000 Greece	223200 Korea	82000 Oman	96000 Senegal	2025000 United States
375 Chatham Isles	48200 Guatemala	5000000 Korea Free State	312329 Papua	1000000 Serbia	72210 Uruguay
290829 Chile	1000000 Guatemala, British	450000 Kamerun, French	157000 Paraguay	100500 Servia	503043 Venezuela
121801 Chinese Empire	46000 Guinea, Dutch	82000 Korea	628000 Persia	3000000 Siam	87884 Victoria
220000000 Chinese China	305000 Guinea, French	3100 Laos Colony	657533 Peru	4833496 Siberia	7442 Wales
390778 Columbia	185410 Guianas, The	998 Luxembourg	114326 Philippine Islands	1000 Sherry Colon Colony	108300 Yukon
	10204 Haiti	227750 Madagascar Island	36000 Porto Rico	6020000 South America	1020 Zanzibar
			36038 Portugal	197670 South	1045 Zealand