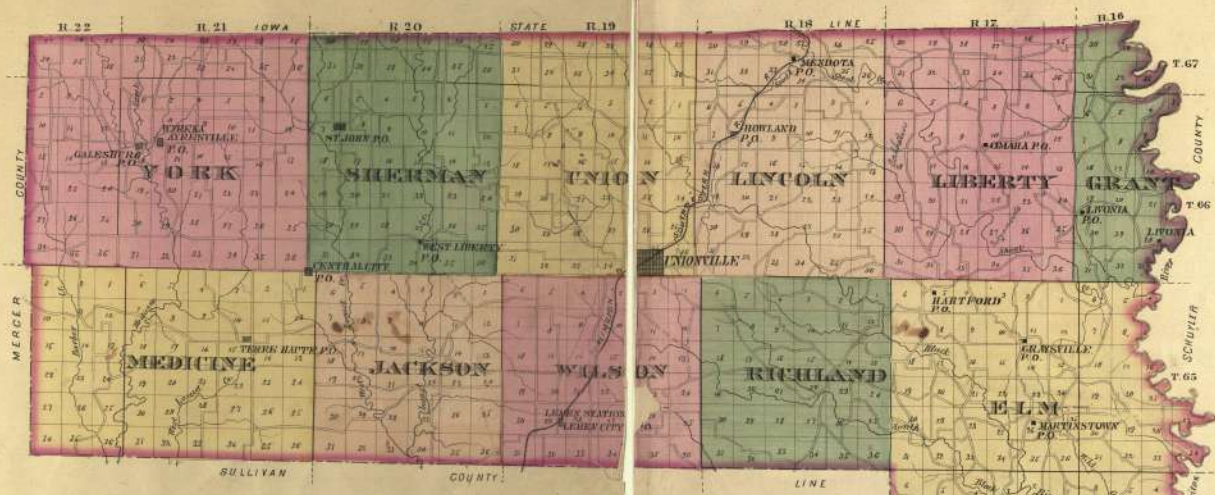


MAP OF PUTNAM CO. MISSOURI



ST JOHN



Williamsburg



HARTFORD



West Liberty



AYERSVILLE



TERRE HAUTE



MARTIN TOWN



LEMENS



LIVONIA



WYREKA



Galzburg

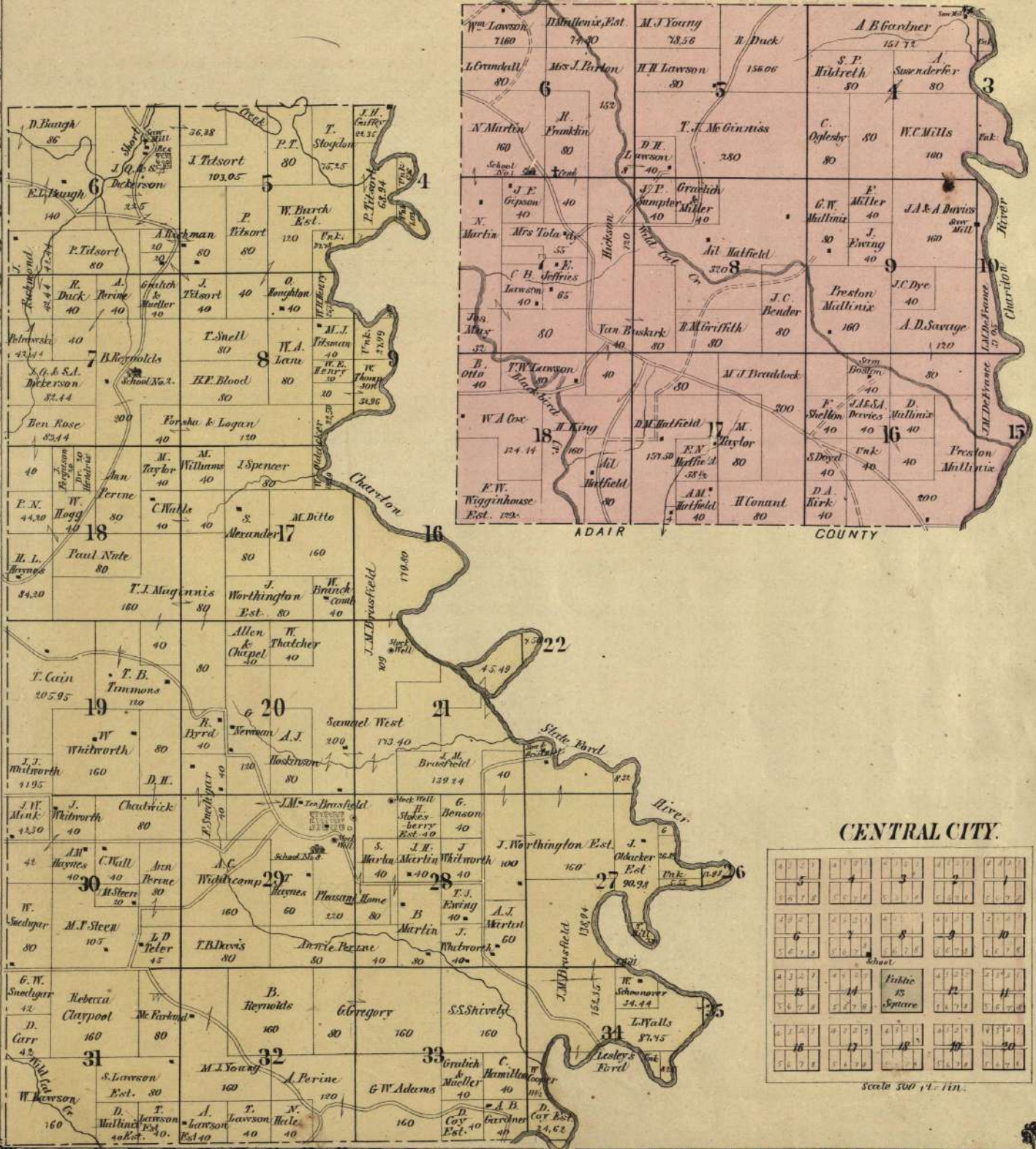


TOWNSHIPS 64 & 65 NORTH RANGE 16 WEST.

OF THE 5TH PRINCIPAL MERIDIAN.

Scale 2 Inches to the Mile.

Town 64 North Range 16 West.



CENTRAL CITY.

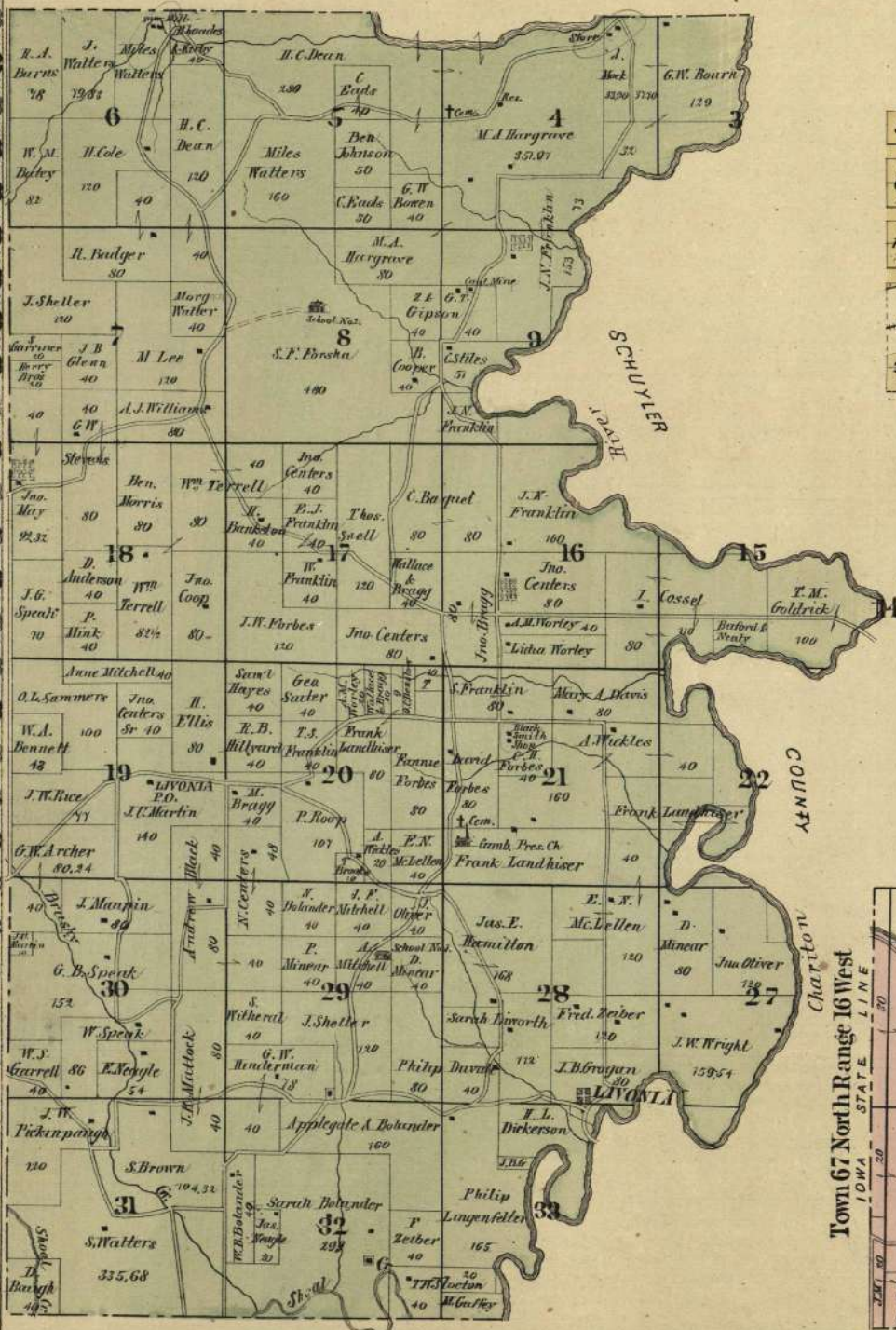
1	2	3	4	5
6	7	8	9	10
11	12	13	14	15
16	17	18	19	20
21	22	23	24	25
26	27	28	29	30
31	32	33	34	35
36	37	38	39	40

Scale 500 ft. = 1 in.

TOWNSHIPS 66 & 67 NORTH RANGE 16 WEST.

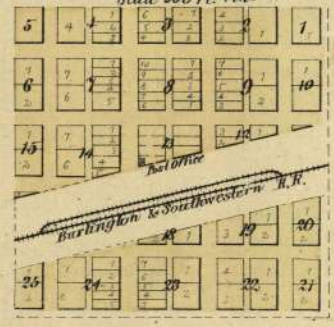
OF THE 5TH PRINCIPAL MERIDIAN.

Scale 2 Inches to the Mile.

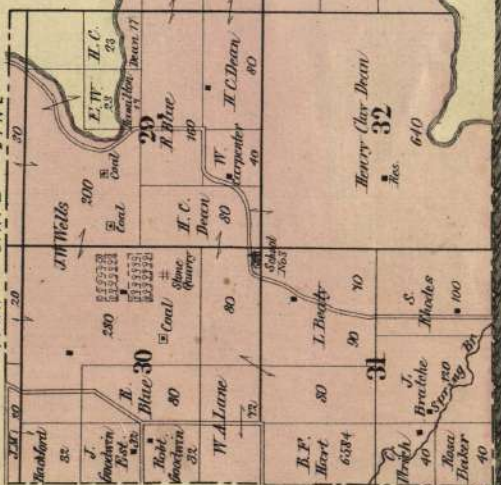


HOWLAND

Scale 500 Ft. in.

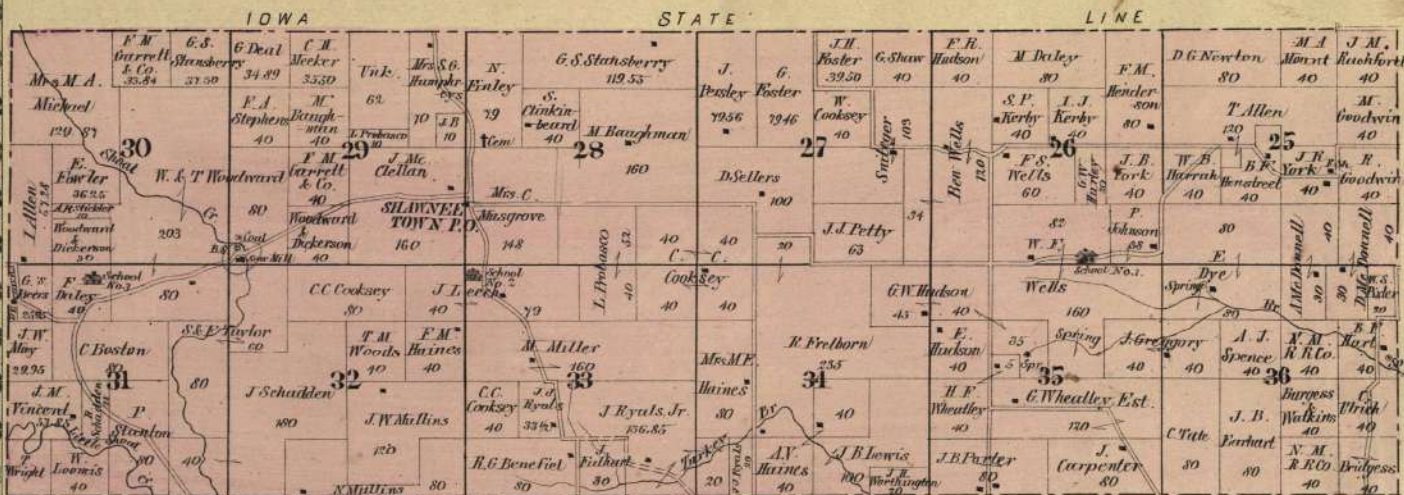


Town 67 North Range 16 West



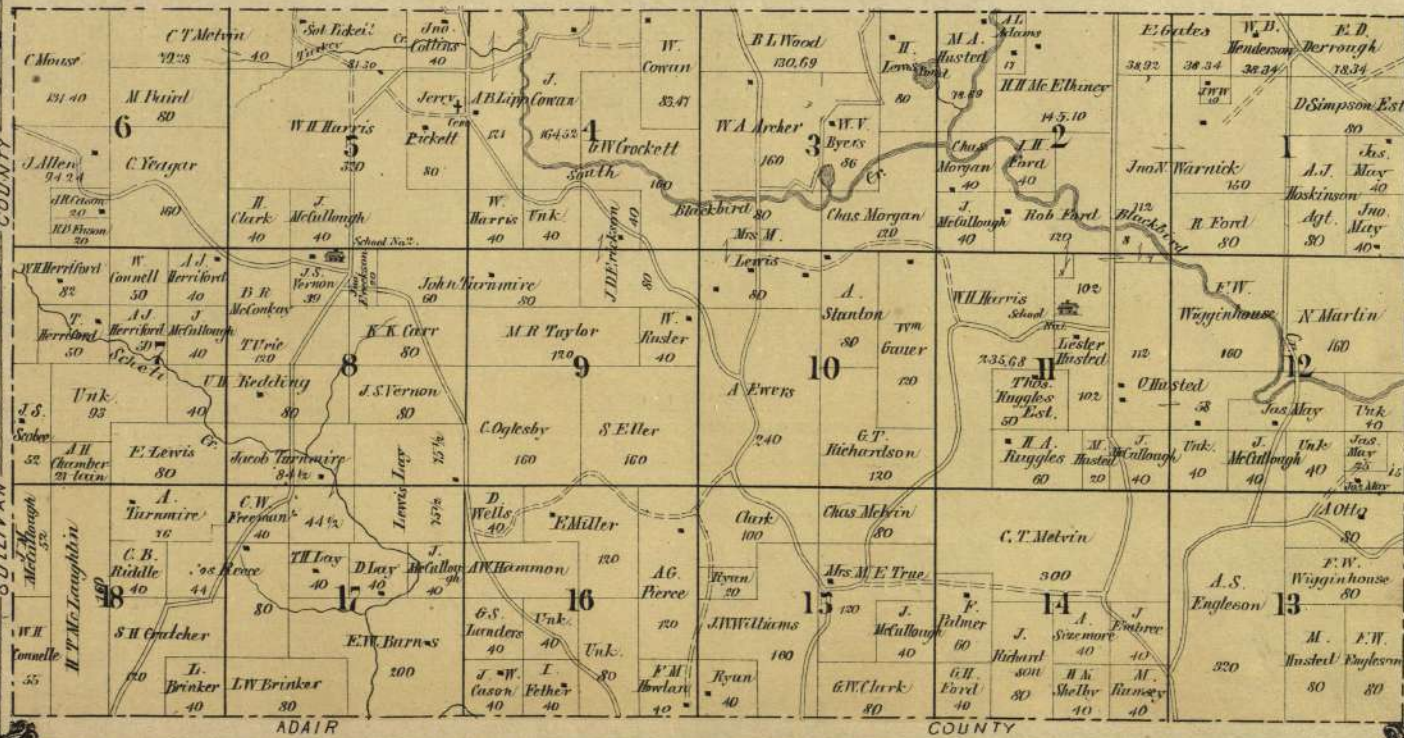
TOWNSHIP 67 NORTH RANGE 17 WEST.
OF THE 5TH PRINCIPAL MERIDIAN.

Scale 2 Inches to the Mile.



TOWNSHIP 64 NORTH RANGE 17 WEST.
OF THE 5TH PRINCIPAL MERIDIAN.

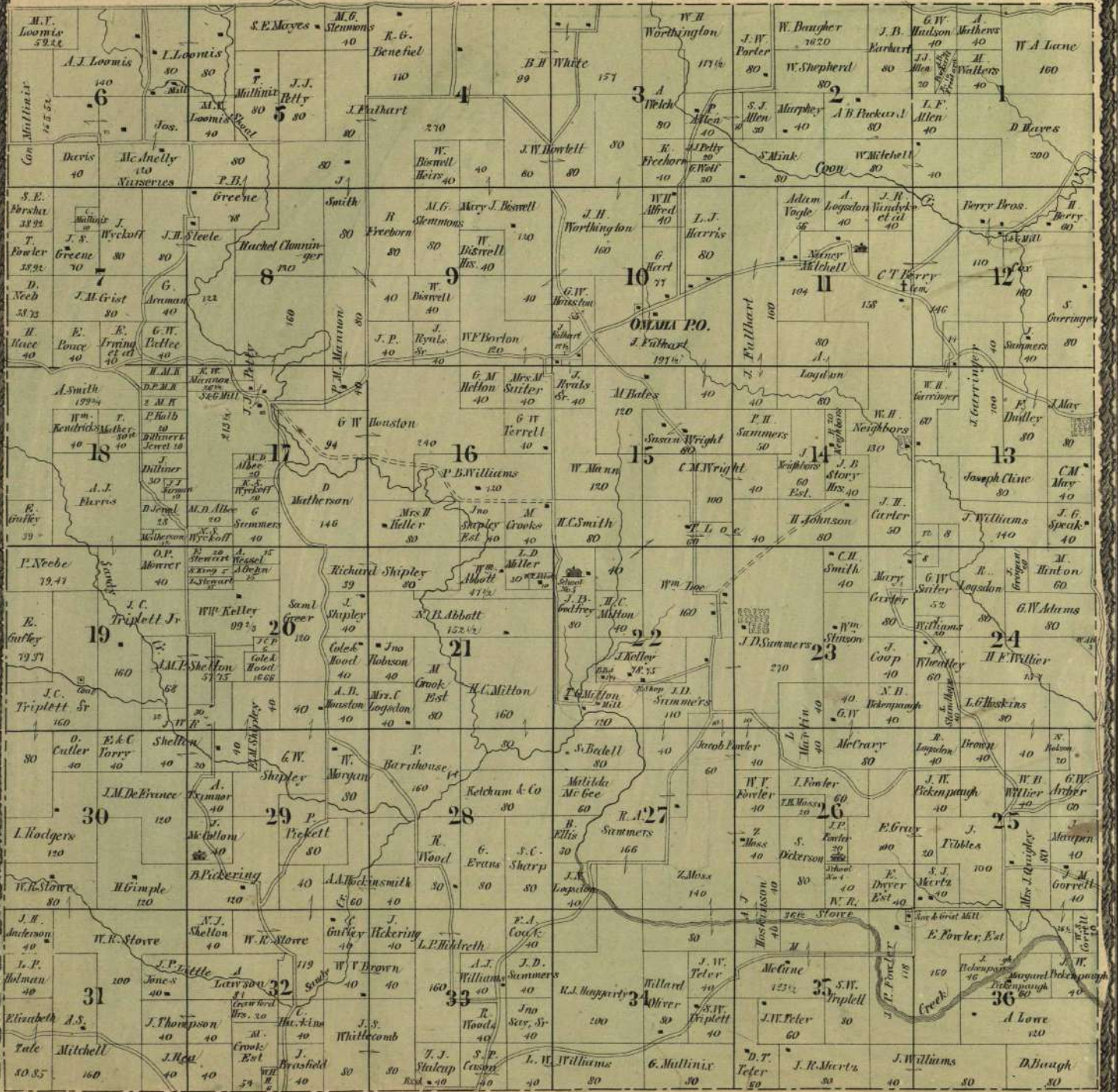
Scale 2 Inches to the Mile.



TOWNSHIP 66 NORTH RANGE 17 WEST.

OF THE 5TH PRINCIPAL MERIDIAN.

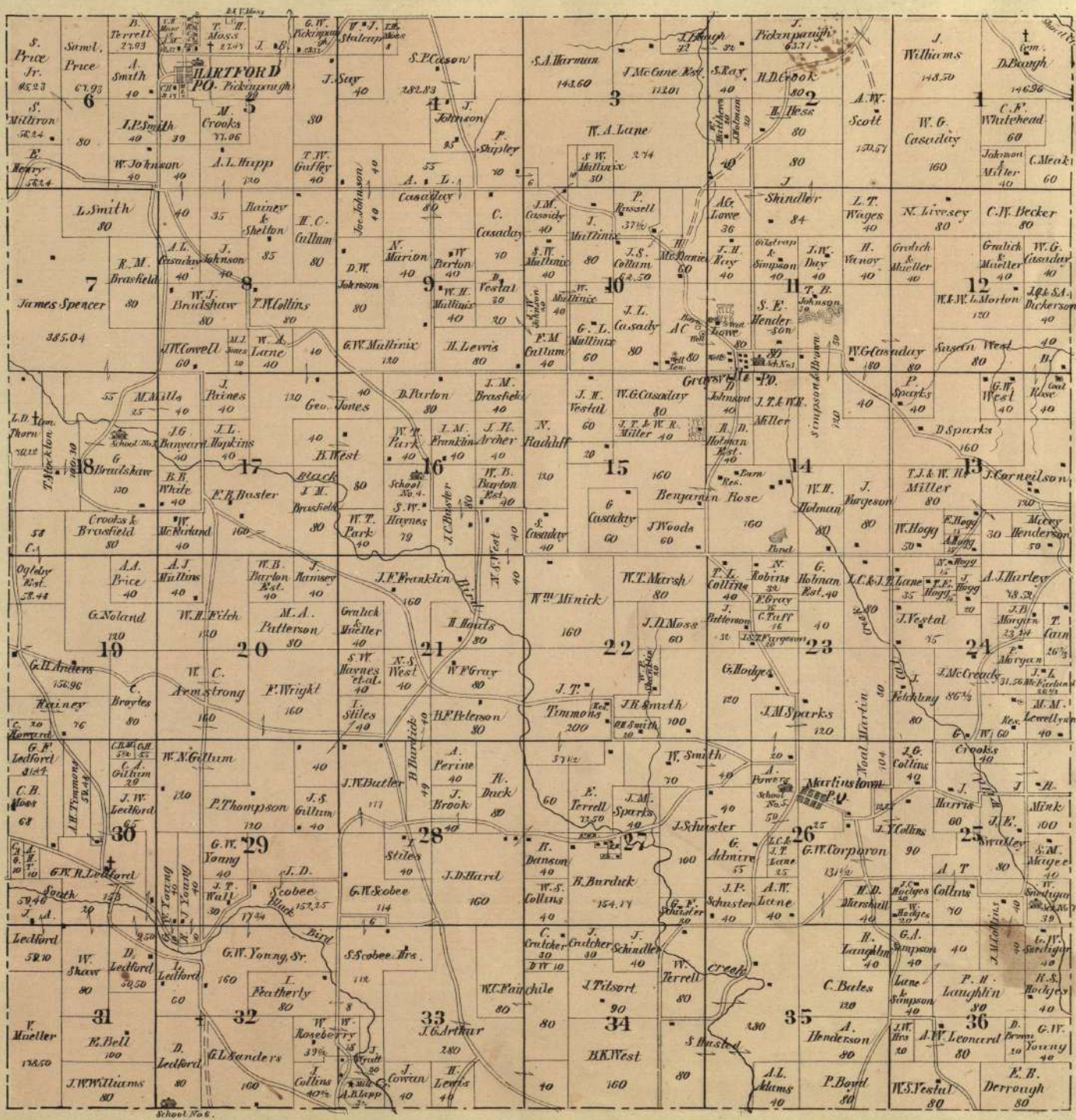
Scale 2 Inches to the Mile.



TOWNSHIP 65 NORTH RANGE 17 WEST.

OF THE 5TH PRINCIPAL MERIDIAN.

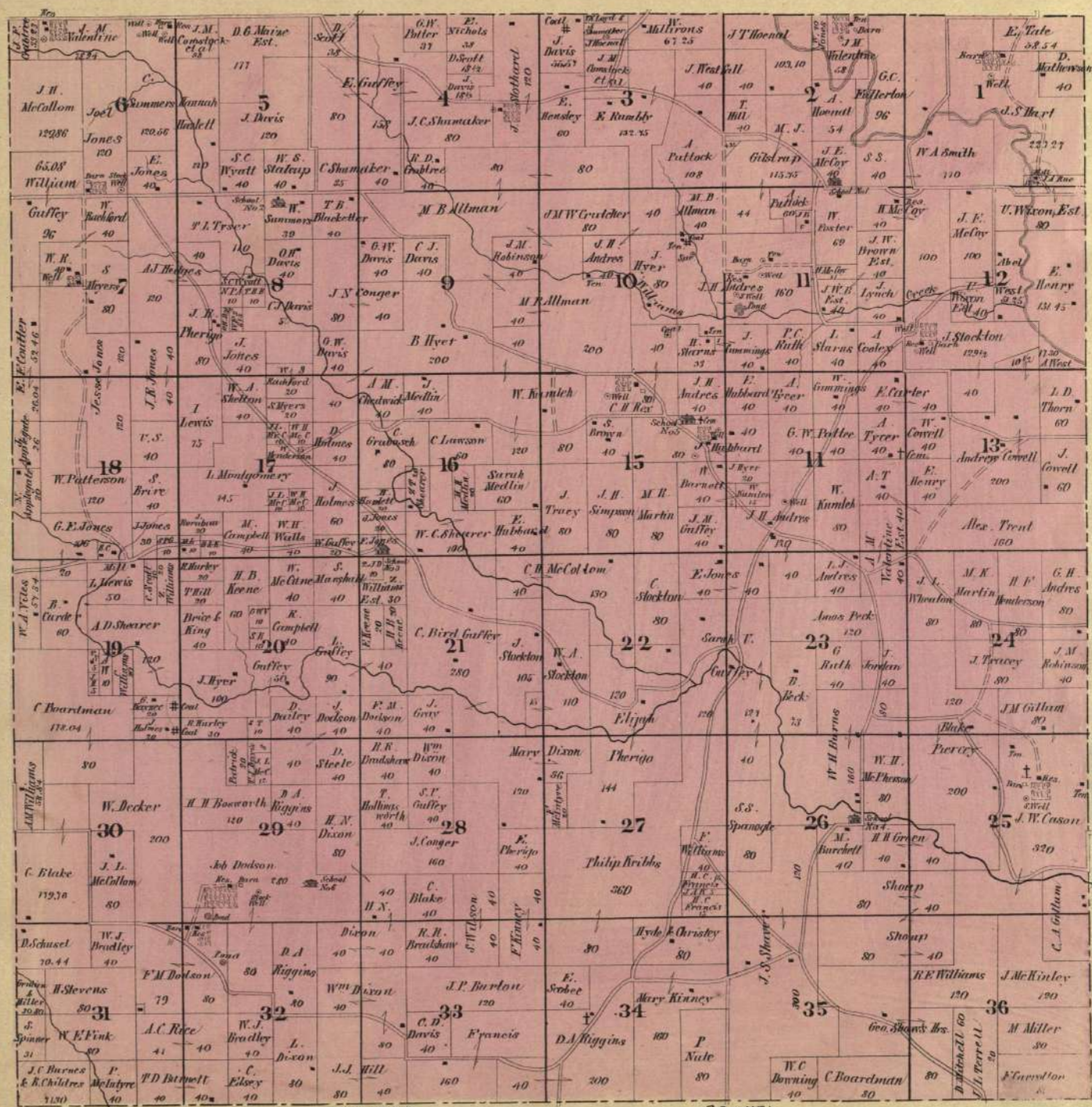
Scale 2 Inches to the Mile.



TOWNSHIP 65 NORTH RANGE 18 WEST.

OF THE 5TH PRINCIPAL MERIDIAN.

Scale 2 Inches to the Mile.



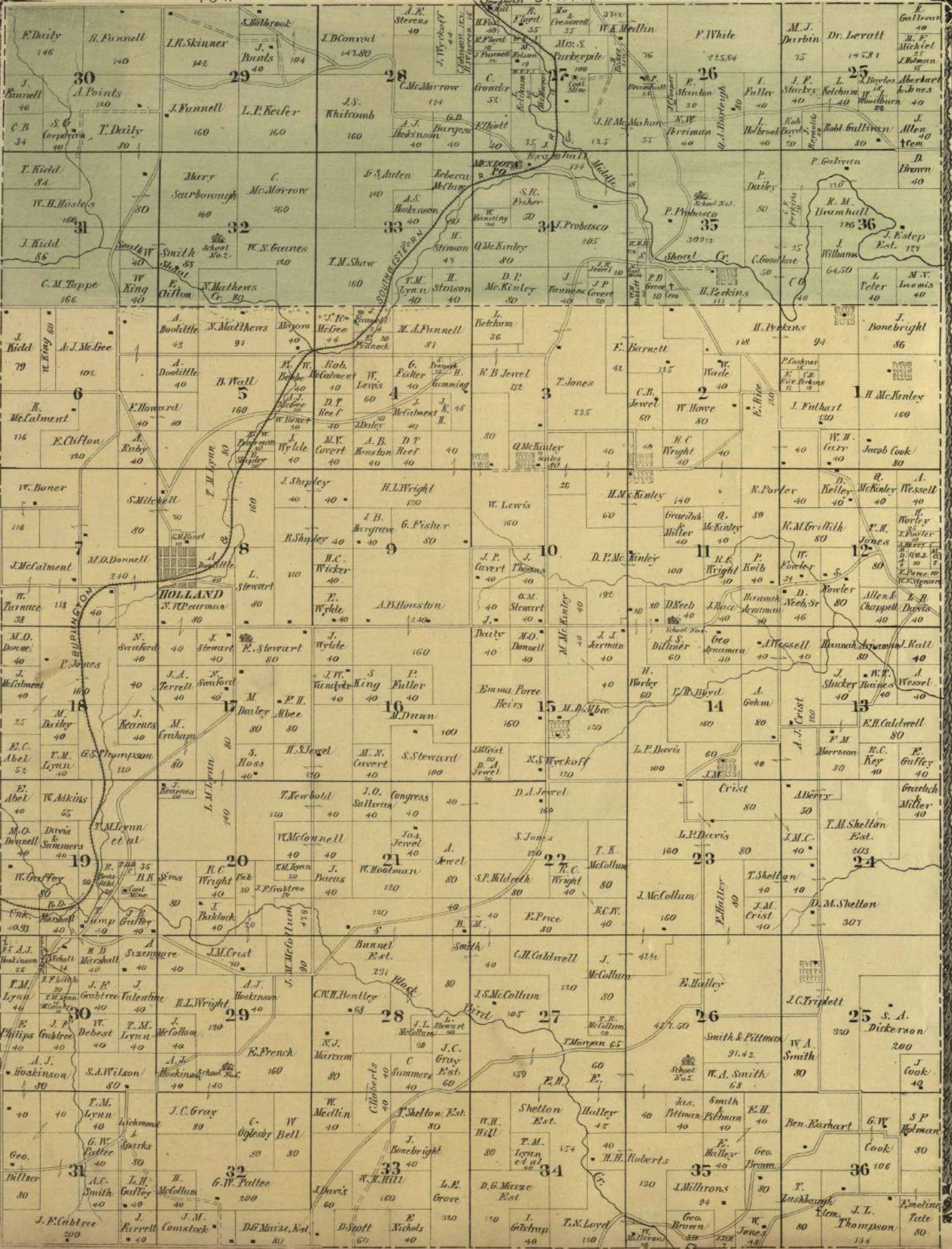
SULLIVAN COUNTY

TOWNSHIP 66 & 67 NORTH RANGE 18 WEST.

OF THE 5TH PRINCIPAL MERIDIAN.

Scale 2 Inches to the Mile

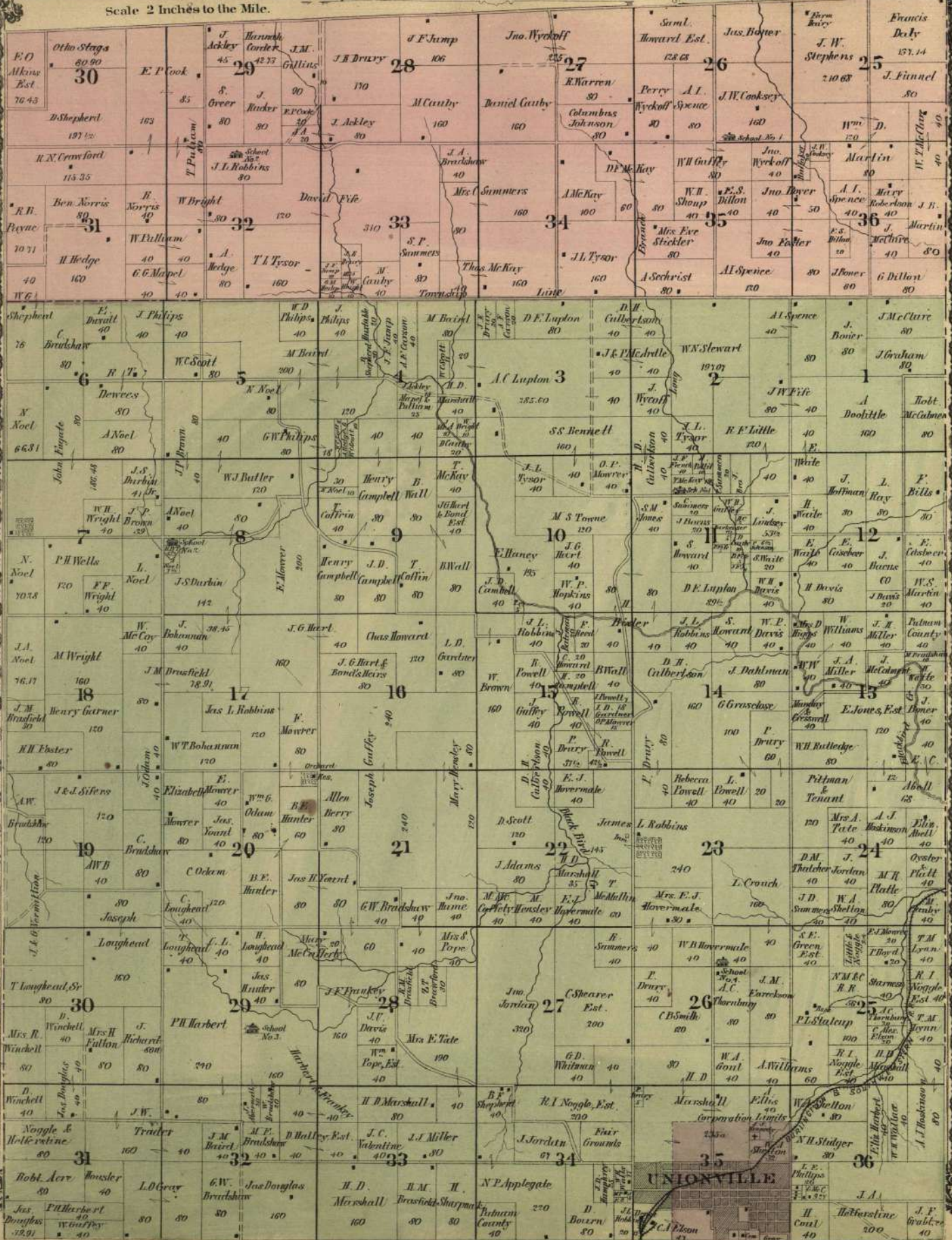
IOWA STATE LINE



TOWNSHIP 66 & 67 NORTH RANGE 19 WEST.

OF THE 5TH PRINCIPAL MERIDIAN.

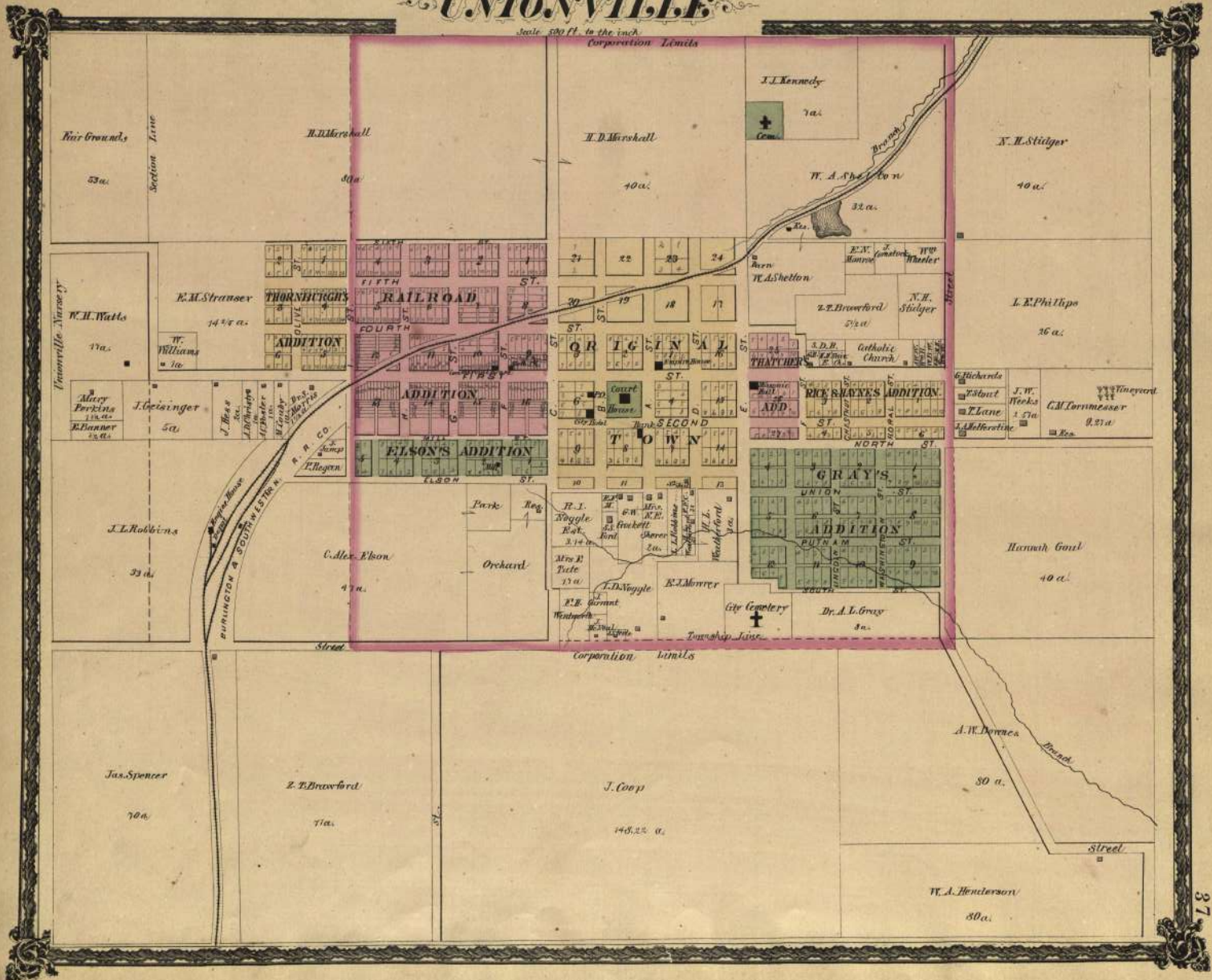
Scale 2 Inches to the Mile.



UNIONVILLE

Scale 500 ft. to the inch.

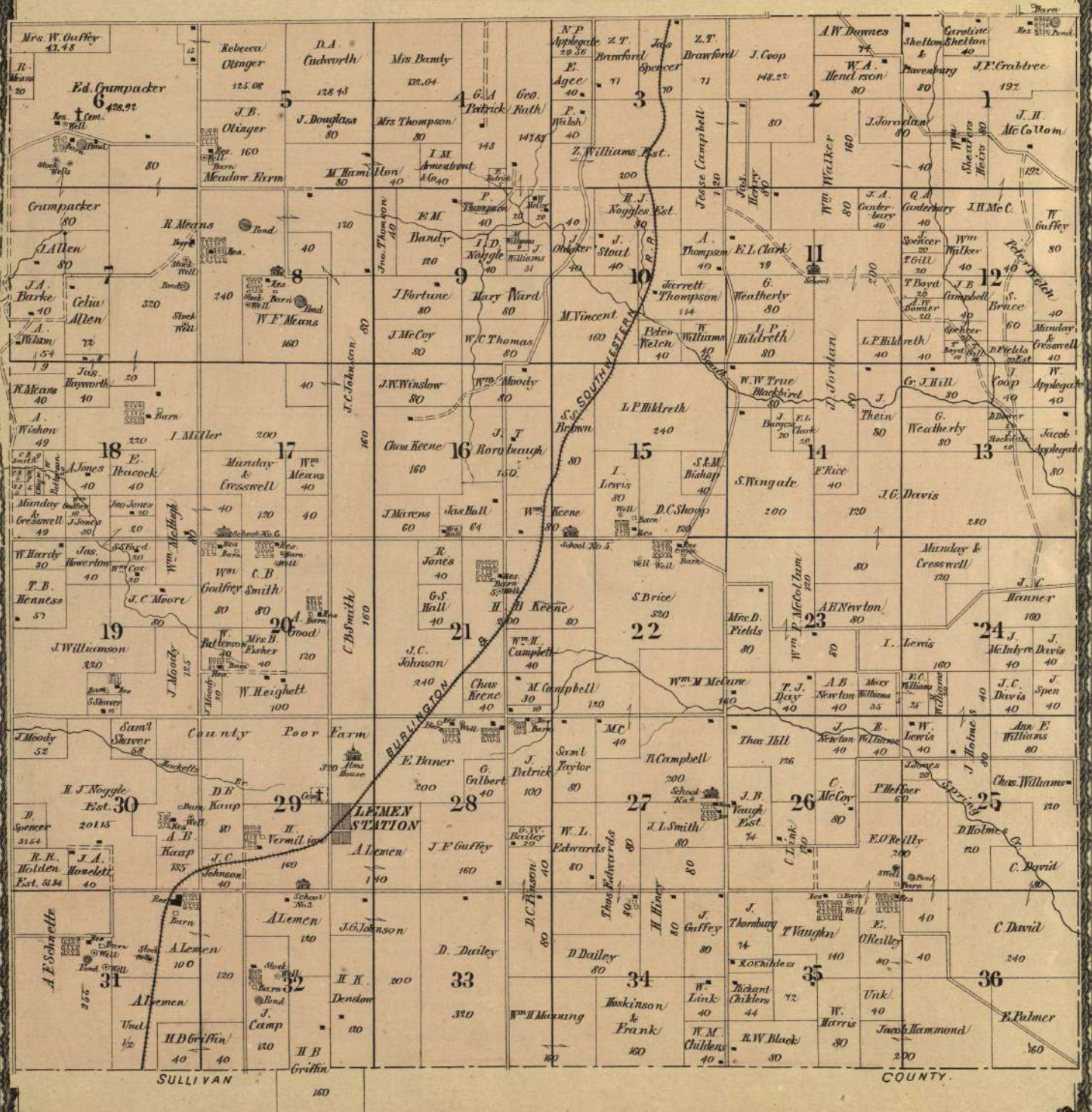
Corporation Limits



TOWNSHIP 65 NORTH RANGE 19 WEST.

OF THE 5TH PRINCIPAL MERIDIAN.

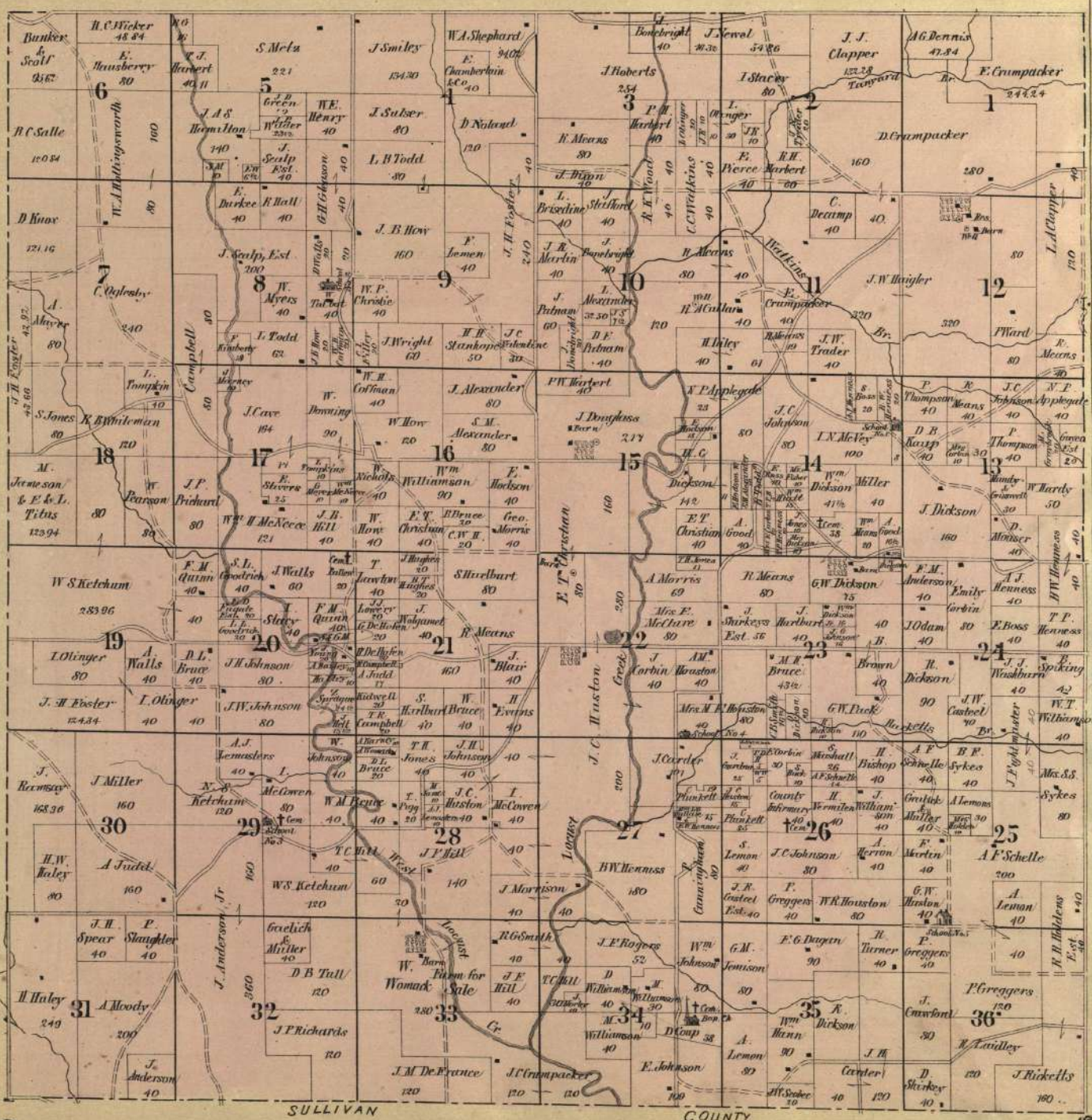
Scale 2 Inches to the Mile.



TOWNSHIP 65 NORTH RANGE 20 WEST.

OF THE 5TH PRINCIPAL MERIDIAN.

Scale 2 Inches to the Mile.



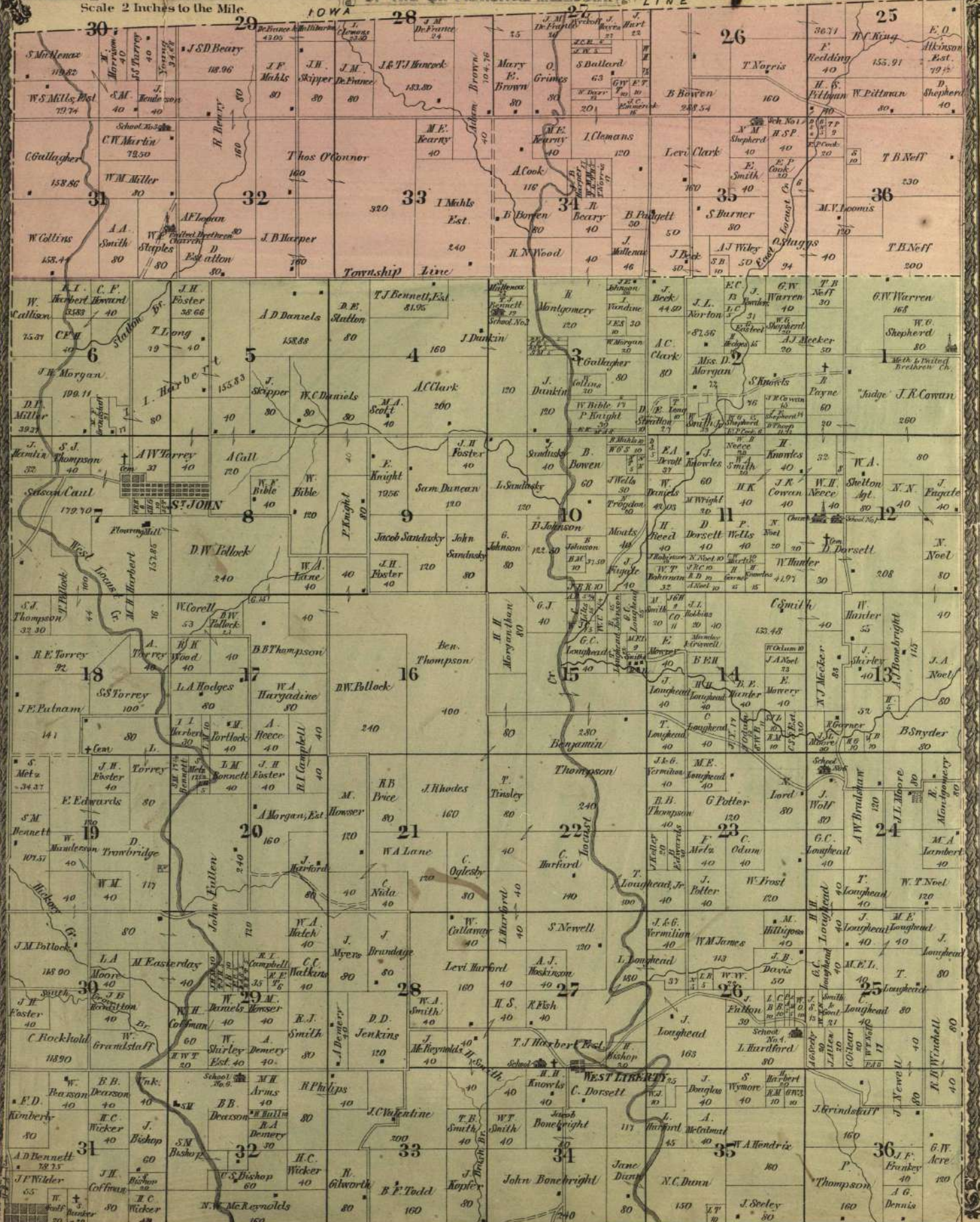
SULLIVAN

COUNTY

TOWNSHIP 66 & 67 NORTH RANGE 20 WEST.

Scale 2 Inches to the Mile.

OF THE 5TH PRINCIPAL MERIDIAN.



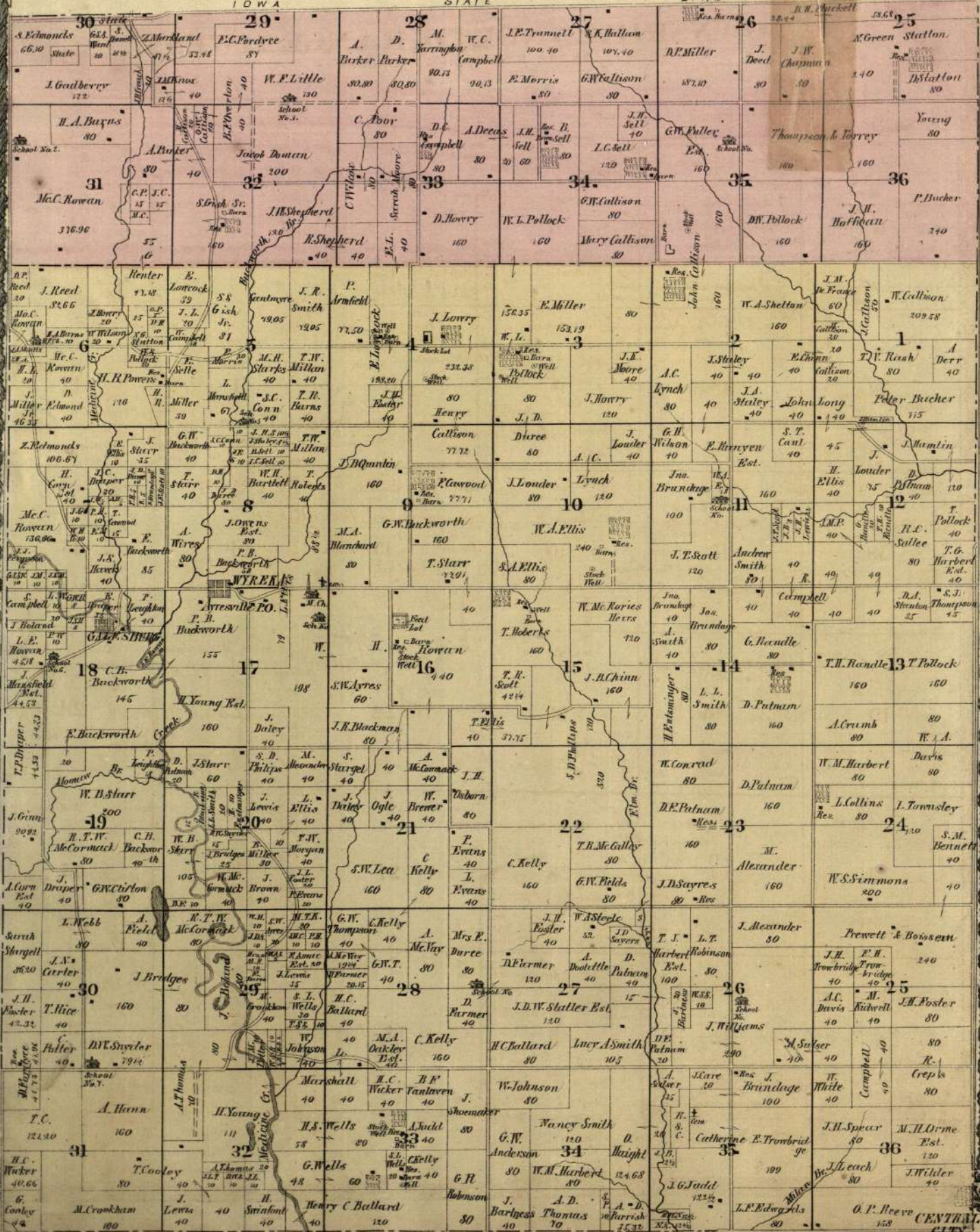
CENTRAL CITY

TOWNSHIP 66&67 NORTH RANGE 21 WEST.

OF THE 5TH PRINCIPAL MERIDIAN.

Scale 2 Inches to the Mile.

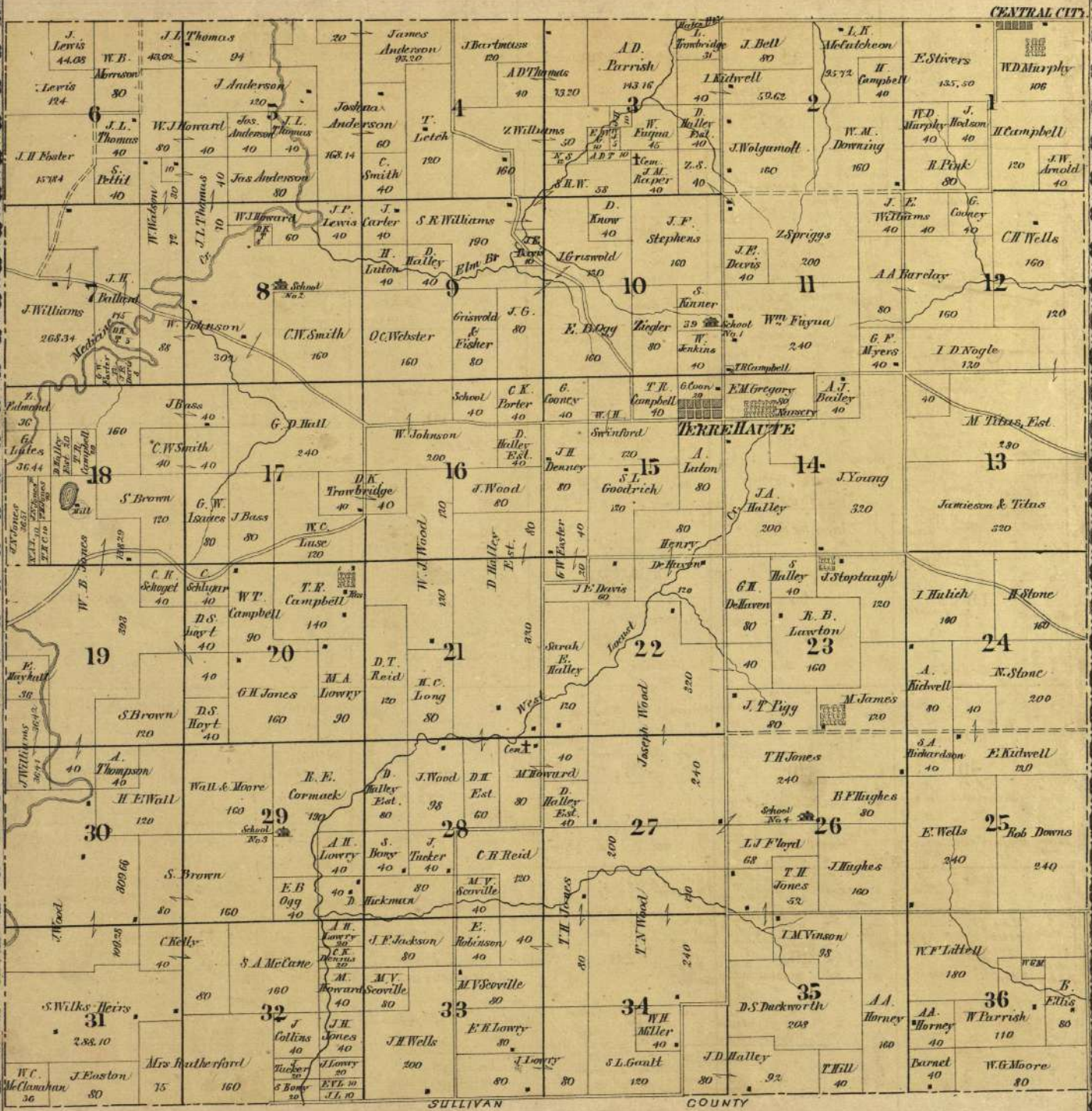
IOWA STATE LINE



CENTRAL CITY

TOWNSHIP 65 NORTH RANGE 21 WEST. OF THE 5TH PRINCIPAL MERIDIAN.

Scale 2 Inches to the Mile.



SULLIVAN COUNTY

