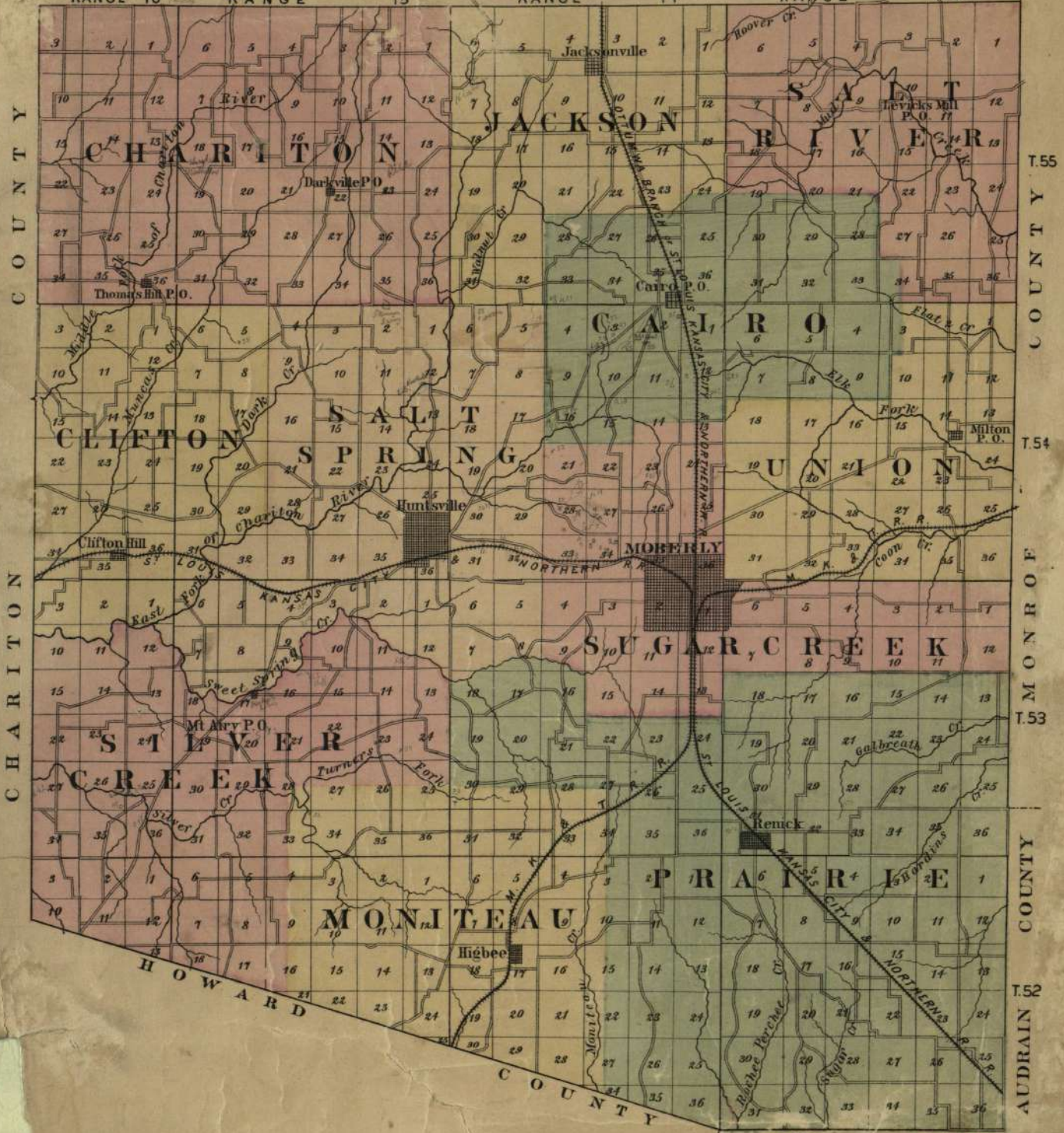


MAP OF RANDOLPH COUNTY MISSOURI

SCALE 5/8 Inch = 1 Mile

RANGE 16 M A C O N RANGE 15 RANGE 14 C O U N T Y RANGE 13

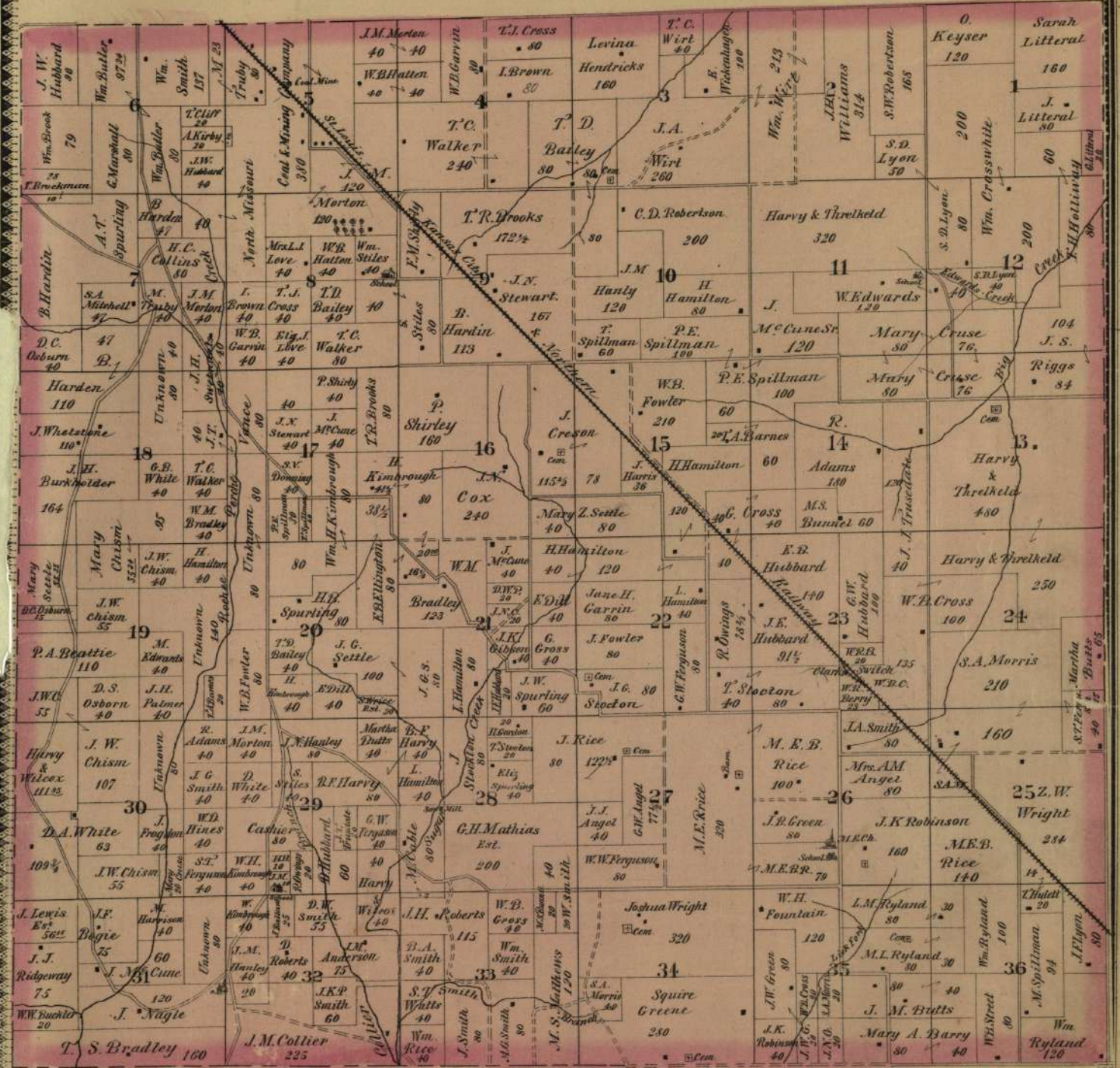


No. 100
 101
 102
 103
 104
 105
 106
 107
 108
 109
 110
 111
 112
 113
 114
 115
 116
 117
 118
 119
 120
 121
 122
 123
 124
 125
 126
 127
 128
 129
 130
 131
 132
 133
 134
 135
 136
 137
 138
 139
 140
 141
 142
 143
 144
 145
 146
 147
 148
 149
 150
 151
 152
 153
 154
 155
 156
 157
 158
 159
 160
 161
 162
 163
 164
 165
 166
 167
 168
 169
 170
 171
 172
 173
 174
 175
 176
 177
 178
 179
 180
 181
 182
 183
 184
 185
 186
 187
 188
 189
 190
 191
 192
 193
 194
 195
 196
 197
 198
 199
 200

TOWNSHIP 52 NORTH RANGE 13 WEST

OF THE 5TH PRINCIPAL MERIDIAN

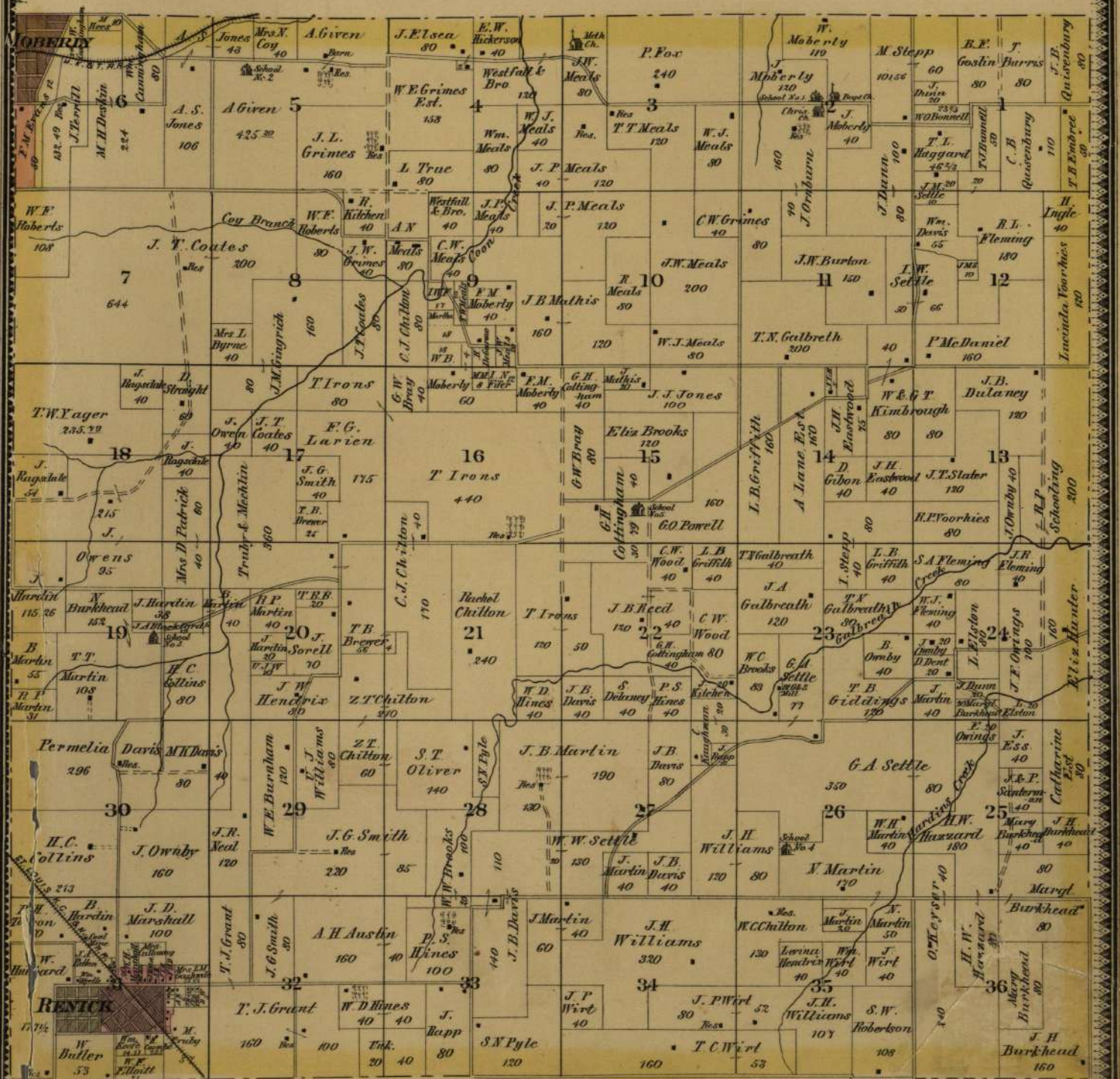
Scale: 2 inches to 1 mile.



TOWNSHIP 53 NORTH RANGE 13 WEST

OF THE 5TH PRINCIPAL MERIDIAN

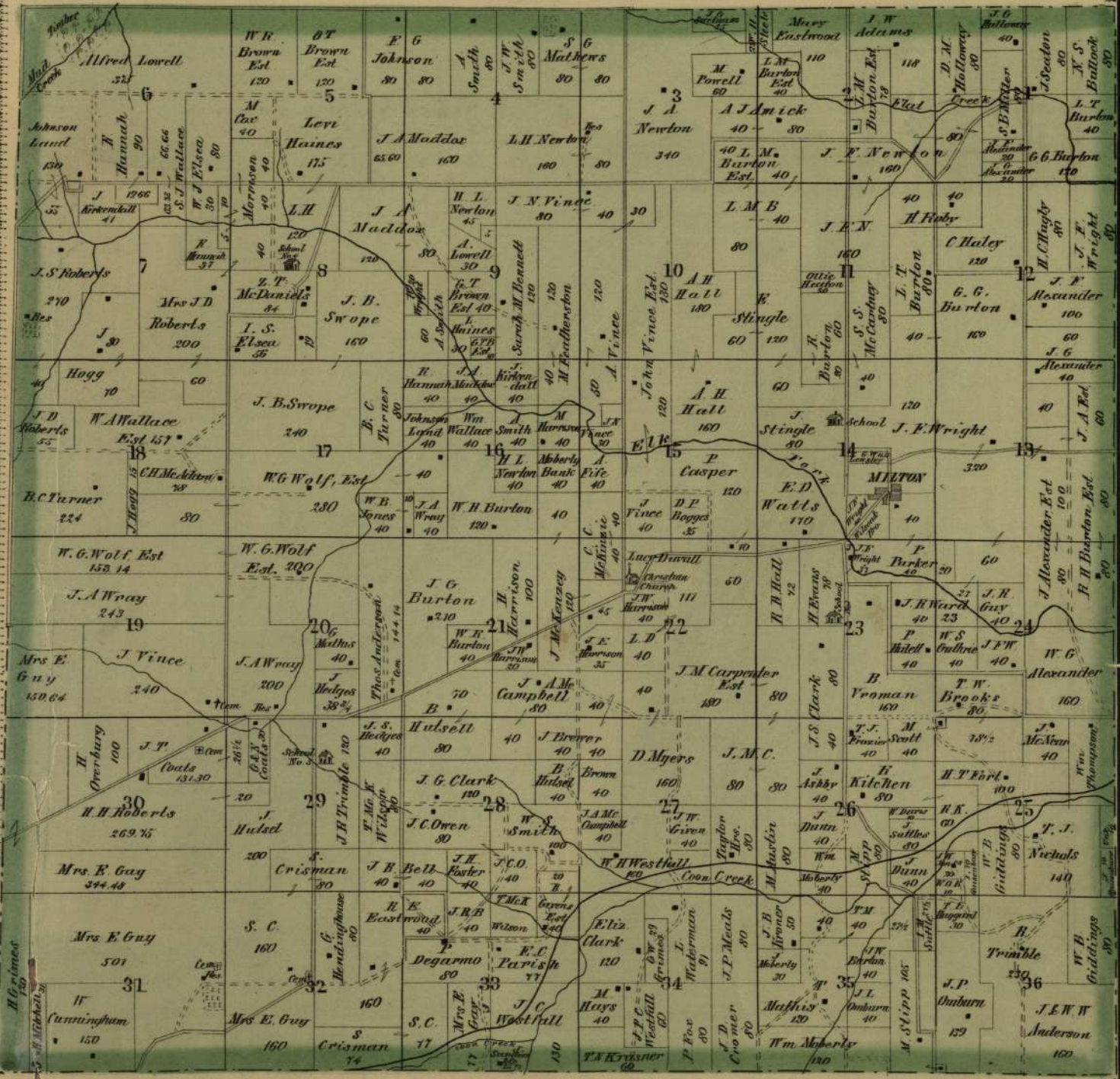
Scale: 2 inches to 1 mile.



TOWNSHIP 34 NORTH RANGE 13 WEST

OF THE 5TH PRINCIPAL MERIDIAN

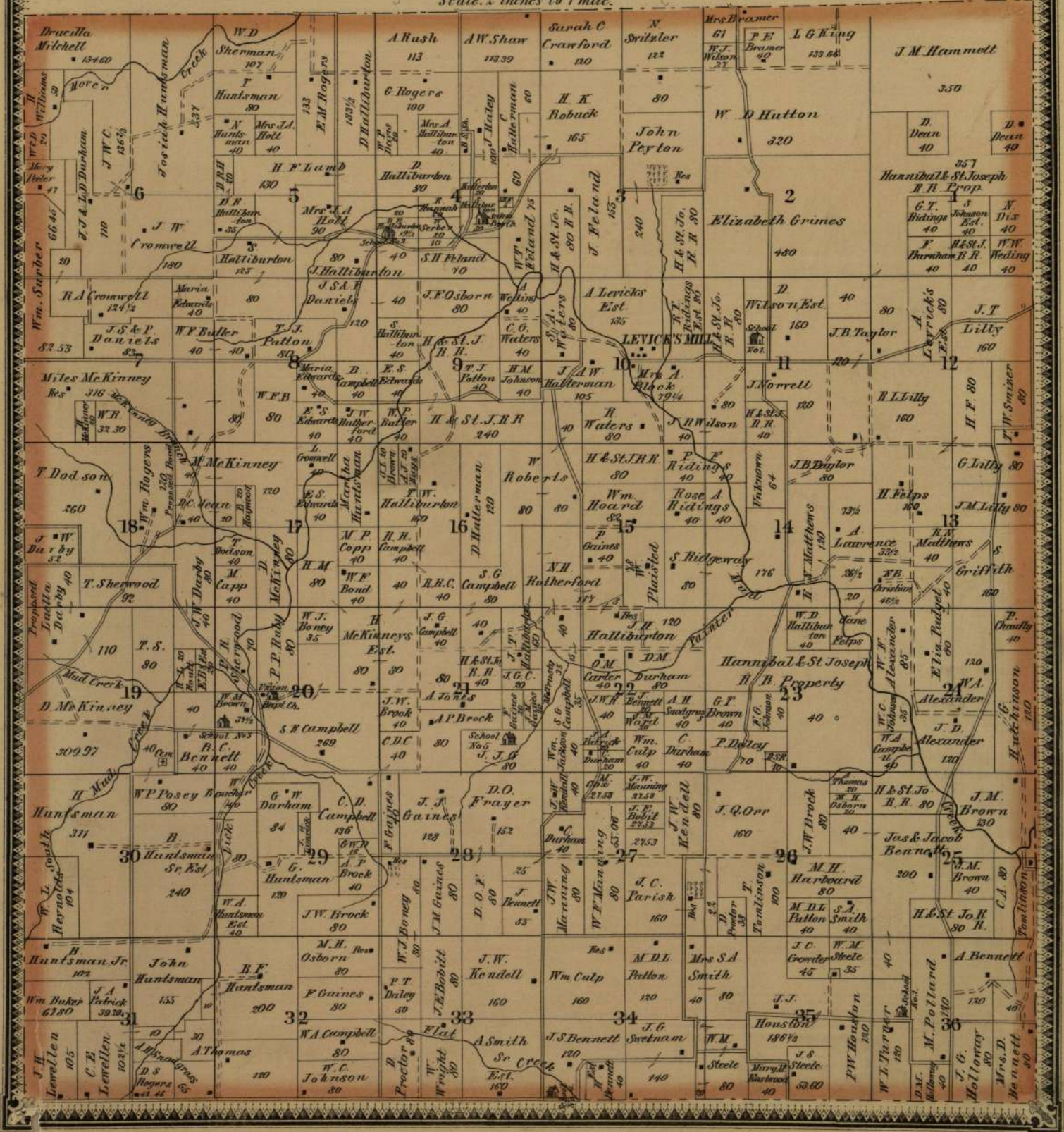
Scale: 2 inches to 1 mile.



TOWNSHIP 55 NORTH RANGE 13 WEST

OF THE 5th PRINCIPAL MERIDIAN

Scale: 2 inches to 1 mile.

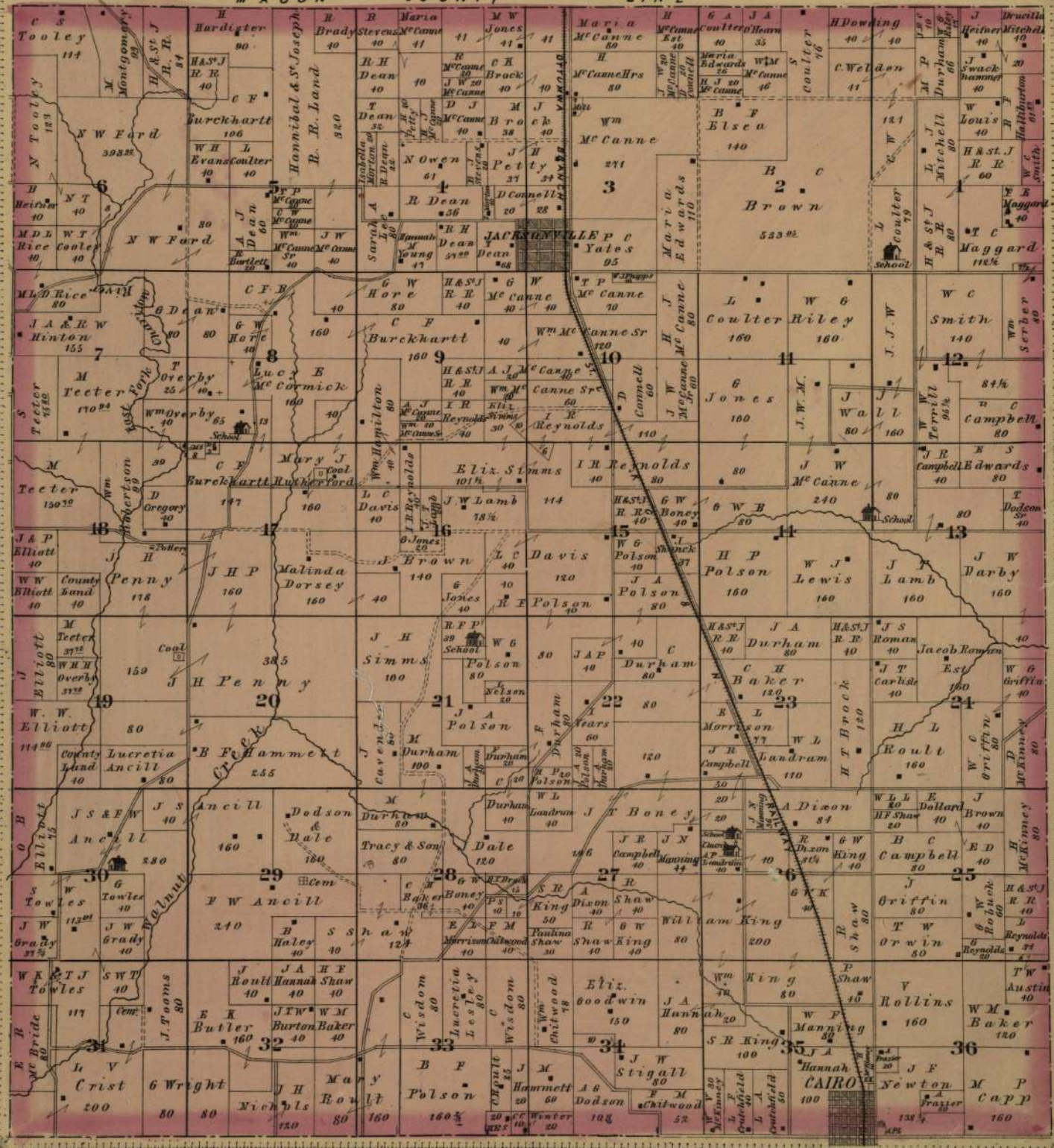


TOWNSHIP 35 NORTH RANGE 14 WEST

OF THE 5th PRINCIPAL MERIDIAN

Scale: 2 inches to 1 mile.

M A G O N C O U N T Y L I N E

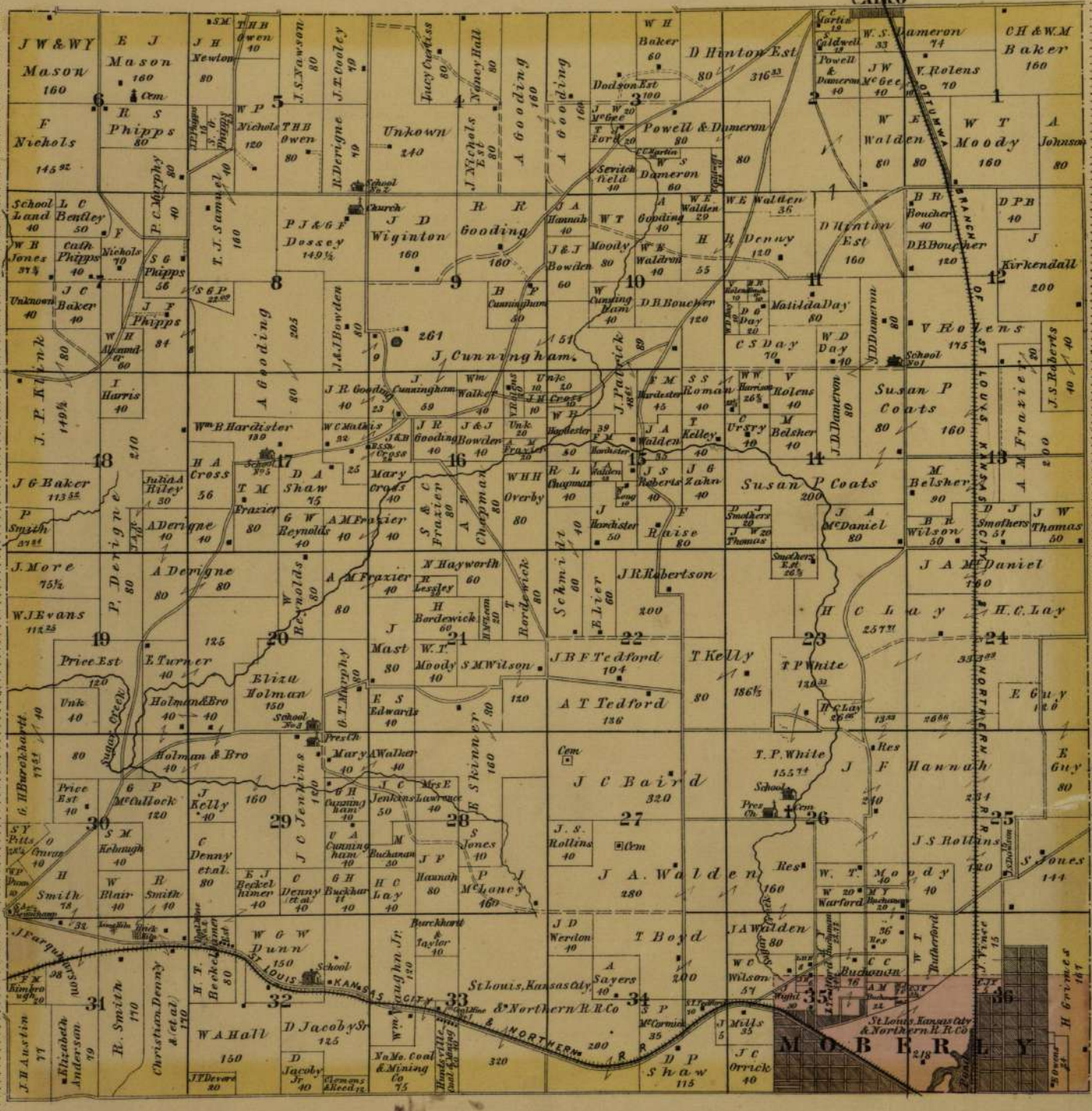


TOWNSHIP 54 NORTH RANGE 14 WEST

OF THE 5th PRINCIPAL MERIDIAN

Scale 2 inches to 1 mile

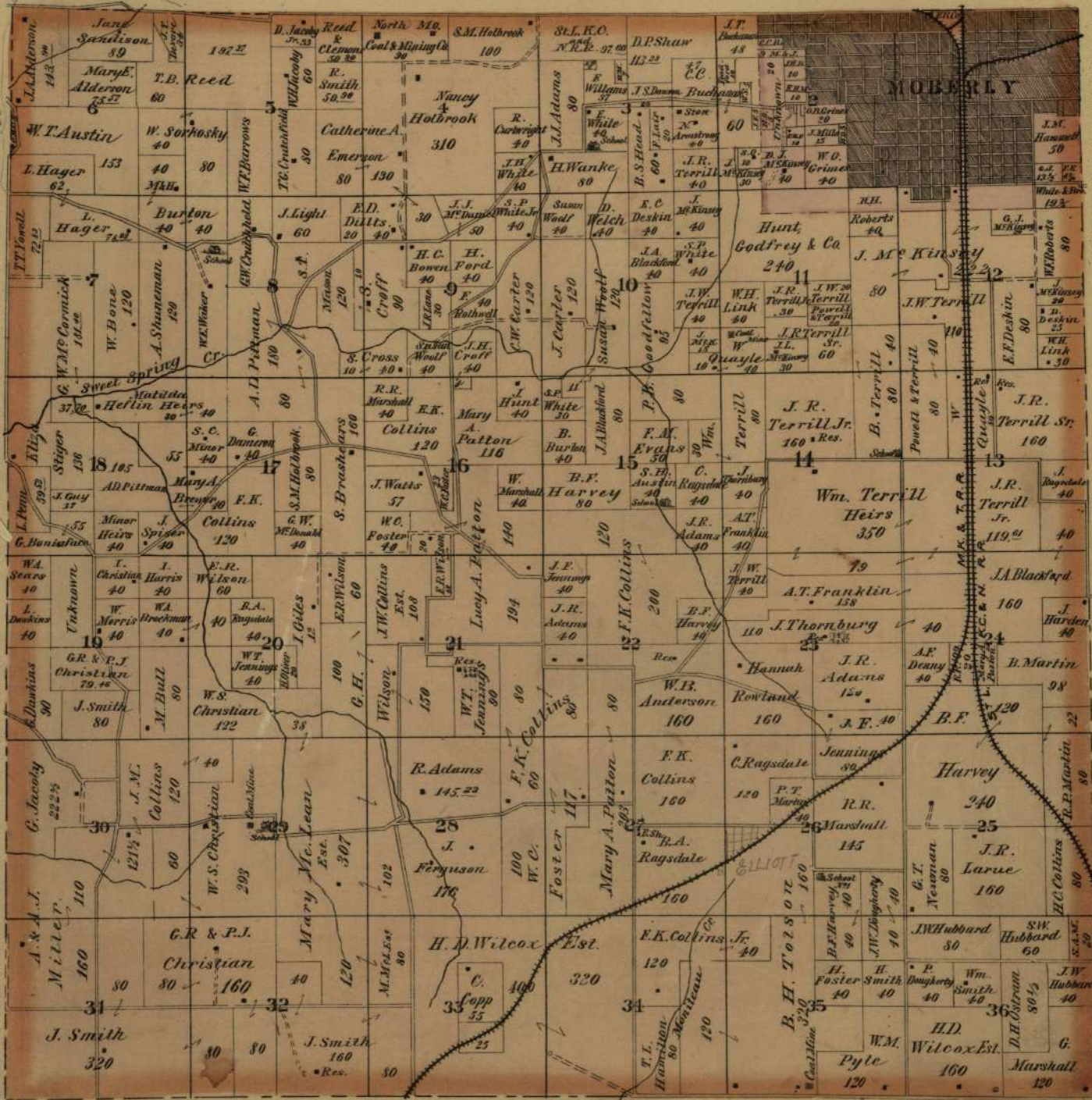
CAIRO



TOWNSHIP 53 NORTH RANGE 14 WEST
OF THE 5th PRINCIPAL MERIDIAN

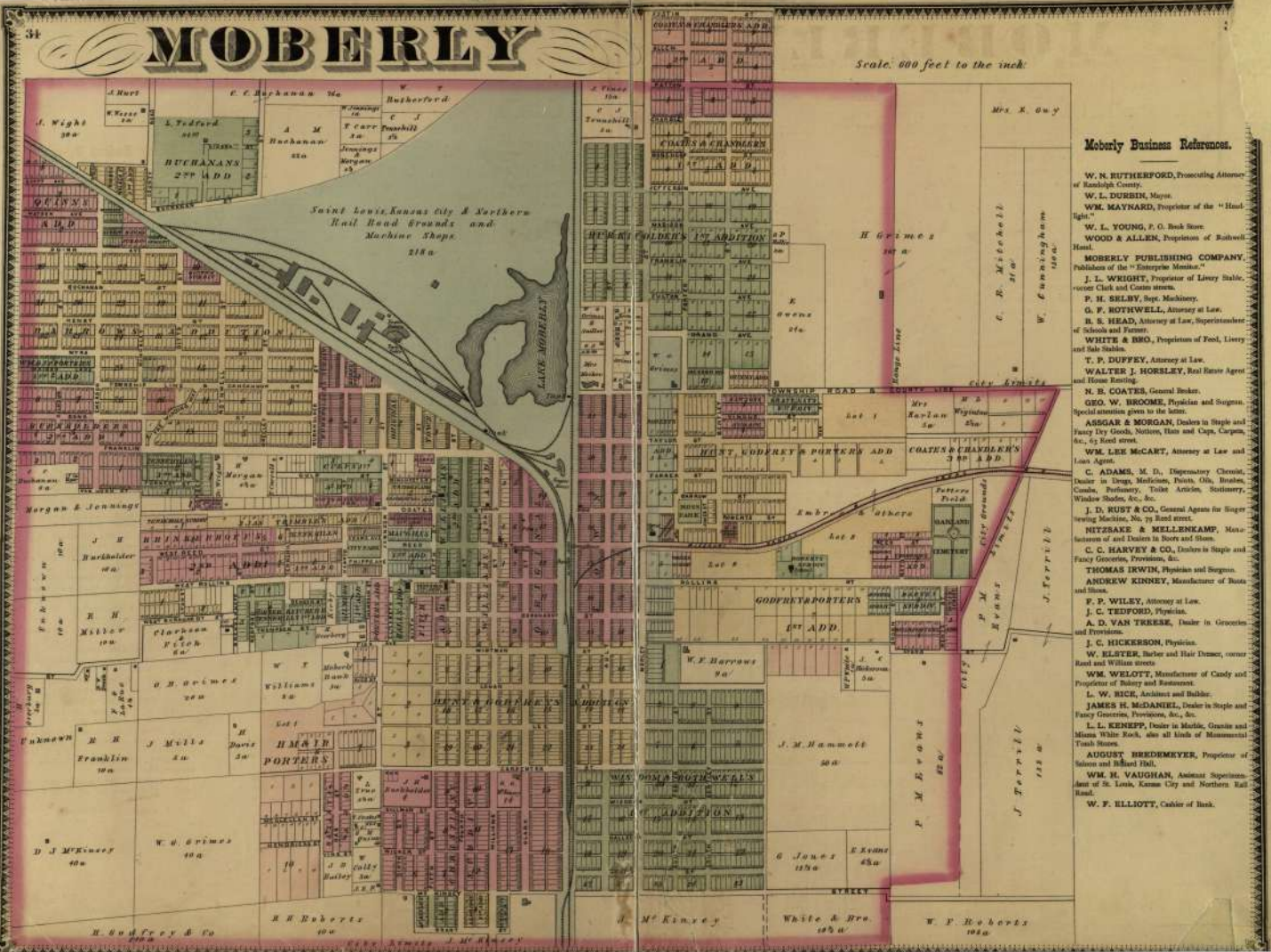
-390 4

Scale. 2 inches to 1 mile.



MOBERLY

Scale: 600 feet to the inch



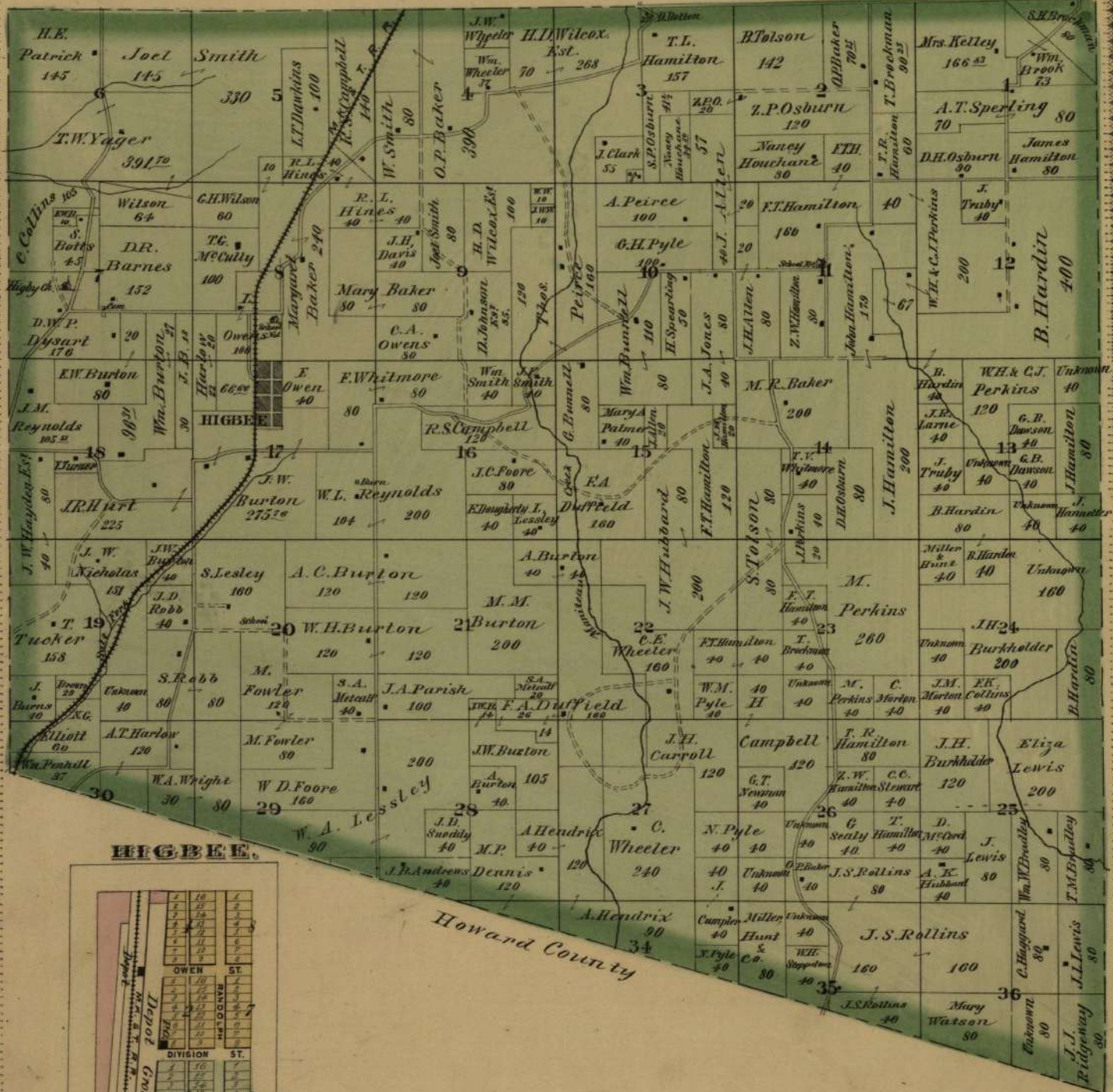
Moberly Business References.

- W. N. RUTHERFORD, Prosecuting Attorney of Randolph County.
- W. L. DURBIN, Mayor.
- WM. MAYNARD, Proprietor of the "Herald".
- W. L. YOUNG, P. O. Book Store.
- WOOD & ALLEN, Proprietors of Rothwell Hotel.
- MOBERLY PUBLISHING COMPANY, Publishers of the "Enterprise Monitor."
- J. L. WRIGHT, Proprietor of Livery Stable, recent Clerk and Game warden.
- P. H. SELBY, Supt. Machinery.
- G. F. ROTHWELL, Attorney at Law.
- R. S. HEAD, Attorney at Law, Superintendent of Schools and Taxes.
- WHITE & BEO, Proprietors of Pool, Livery and Billiards.
- T. P. DUFFEY, Attorney at Law.
- WALTER J. HORSLEY, Real Estate Agent and House Erector.
- N. R. COATES, General Broker.
- GEO. W. BROOME, Physician and Surgeon. Special attention given to the latter.
- ASGAR & MORGAN, Dealers in Single and Fancy Dry Goods, Notions, Hats and Caps, Carpets, &c., 67 East street.
- WM. LEE McCART, Attorney at Law and Loan Agent.
- C. ADAMS, M. D., Dispensary Chemist, Dealer in Drugs, Medicines, Poisons, Oils, Brushes, Combs, Barometers, Toilet Articles, Stationery, Window Shades, &c., &c.
- J. D. RUST & CO., General Agents for Singer Sewing Machine, No. 75 East street.
- NITZSAGE & MELLENCAMP, Manufacturers of and Dealers in Boots and Shoes.
- C. C. HARVEY & CO., Dealers in Single and Fancy Groceries, Provision, &c.
- THOMAS IRWIN, Physician and Surgeon.
- ANDREW KINNEY, Manufacturer of Boots and Shoes.
- F. P. WILEY, Attorney at Law.
- J. C. TEDFORD, Physician.
- A. D. VAN TREASE, Dealer in Groceries and Provisions.
- J. C. HICKERSON, Physician.
- W. ELSTER, Barber and Hair Dresser, corner East and Wilson streets.
- WM. WELCOT, Manufacturer of Candy and Proprietor of Bakery and Restaurant.
- L. W. RICH, Apothecary and Barber.
- JAMES H. McDANIEL, Dealer in Single and Fancy Groceries, Provisions, &c., &c.
- L. L. KENEPP, Dealer in Marble, Granite and Mason White Rock, also all kinds of Monumental Tomb Stones.
- AUGUST BREDEMEYER, Proprietor of Saloon and Billiard Table.
- WM. H. VAUGHAN, Assistant Superintendent of St. Louis, Kansas City and Northern Rail Road.
- W. F. ELLIOTT, Cashier of Bank.

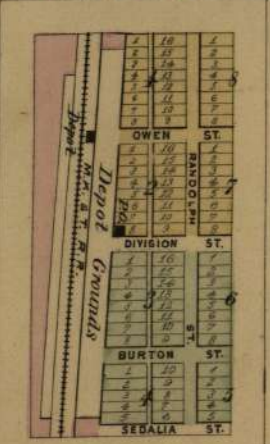
TOWNSHIP 52 NORTH RANGE 14 WEST

OF THE 5th PRINCIPAL MERIDIAN

Scale, 2 inches to 1 mile.



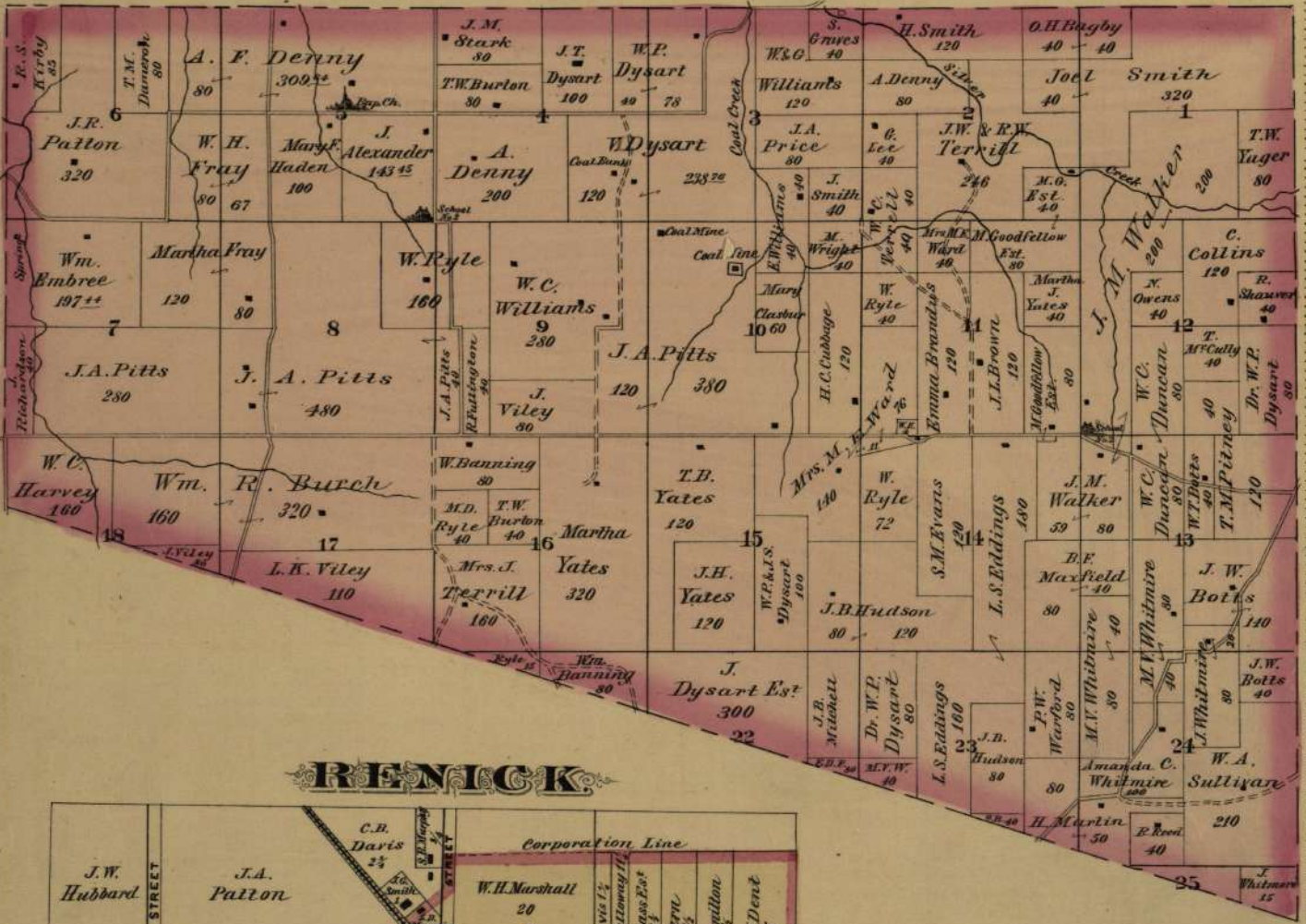
HIGBEE.



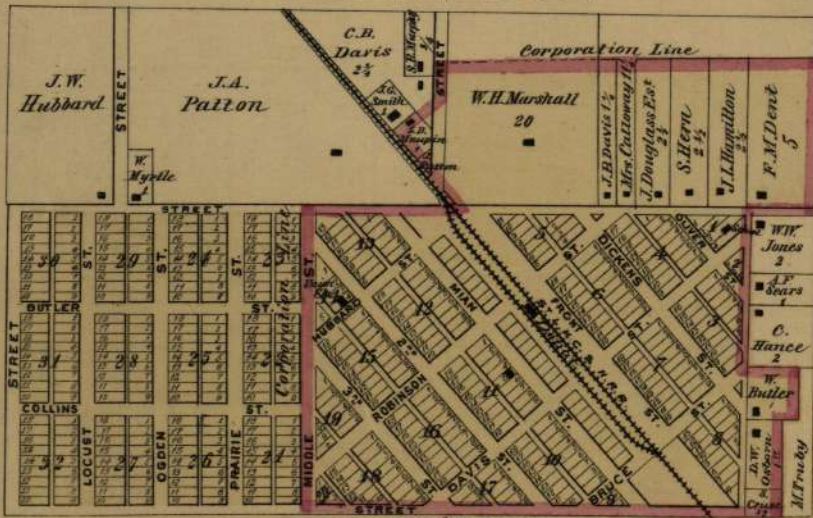
Howard County

TOWNSHIP 52 NORTH RANGE 15 WEST
OF THE 5TH PRINCIPAL MERIDIAN

Scale, 2 inches to 1 mile.



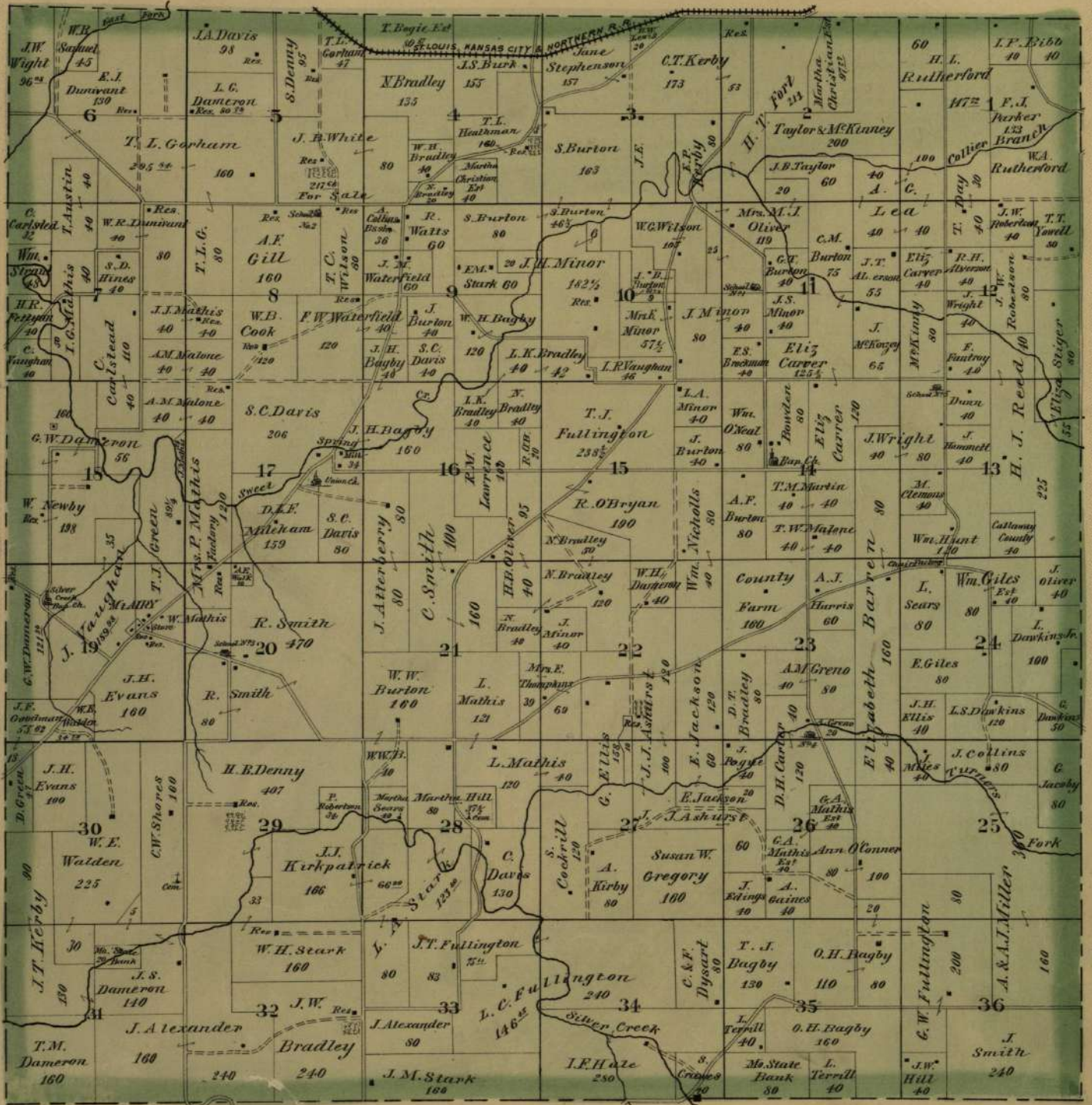
RENICK



TOWNSHIP 33 NORTH RANGE 15 WEST

OF THE 5th PRINCIPAL MERIDIAN

Scale 2 inches to 1 mile.

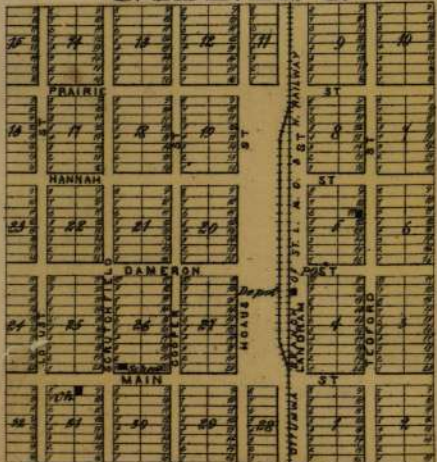


HUNTSVILLE

Scale: 500 feet to the inch

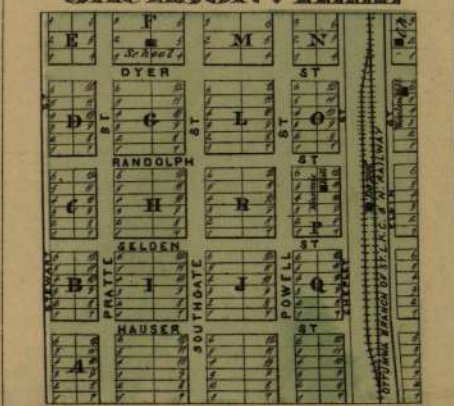


CAIRO



Scale: 500 ft. to the inch.

JACKSONVILLE

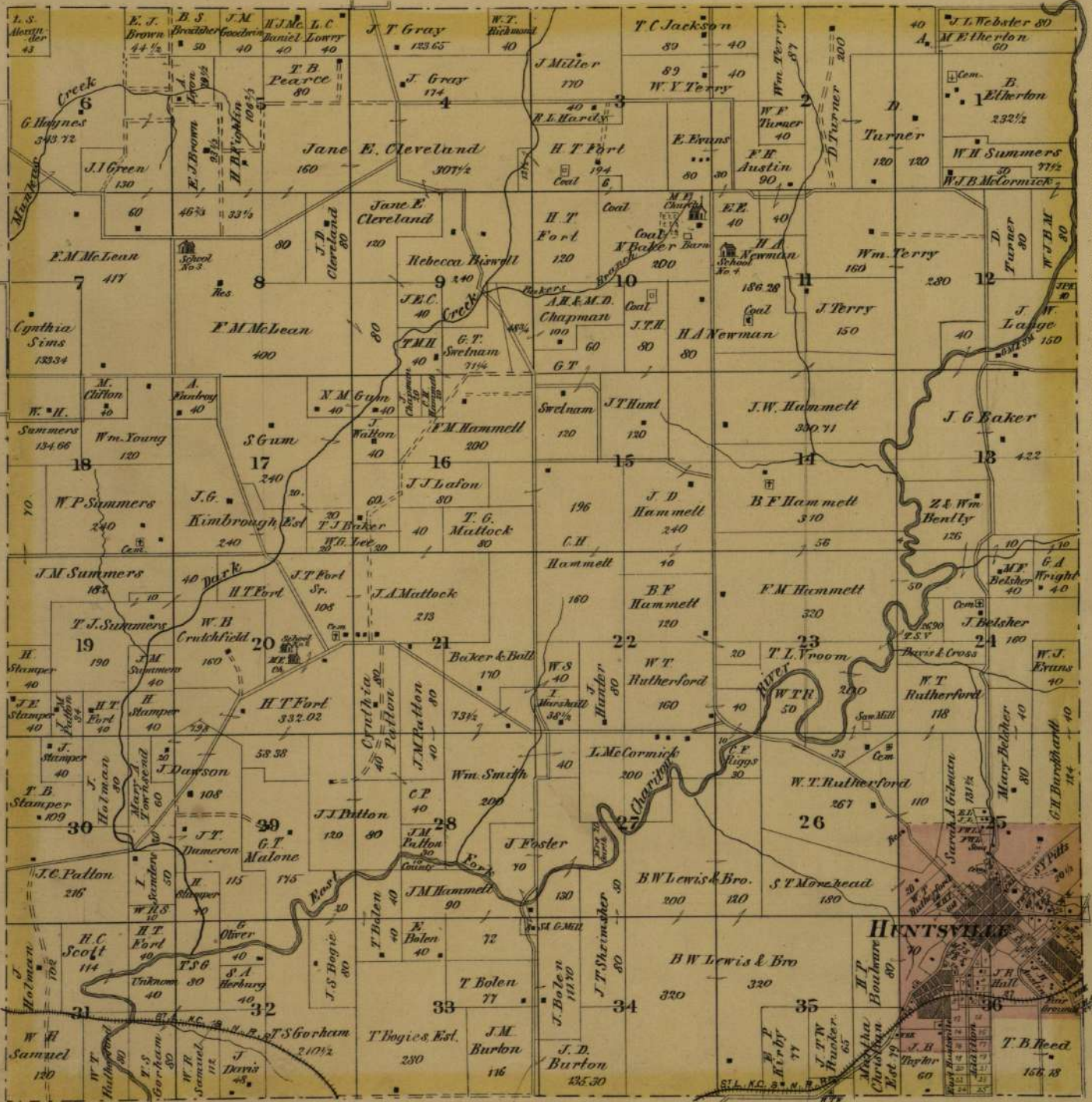


Scale: 500 ft. to the inch.

TOWNSHIP 34 NORTH RANGE 15 WEST

OF THE 5th PRINCIPAL MERIDIAN

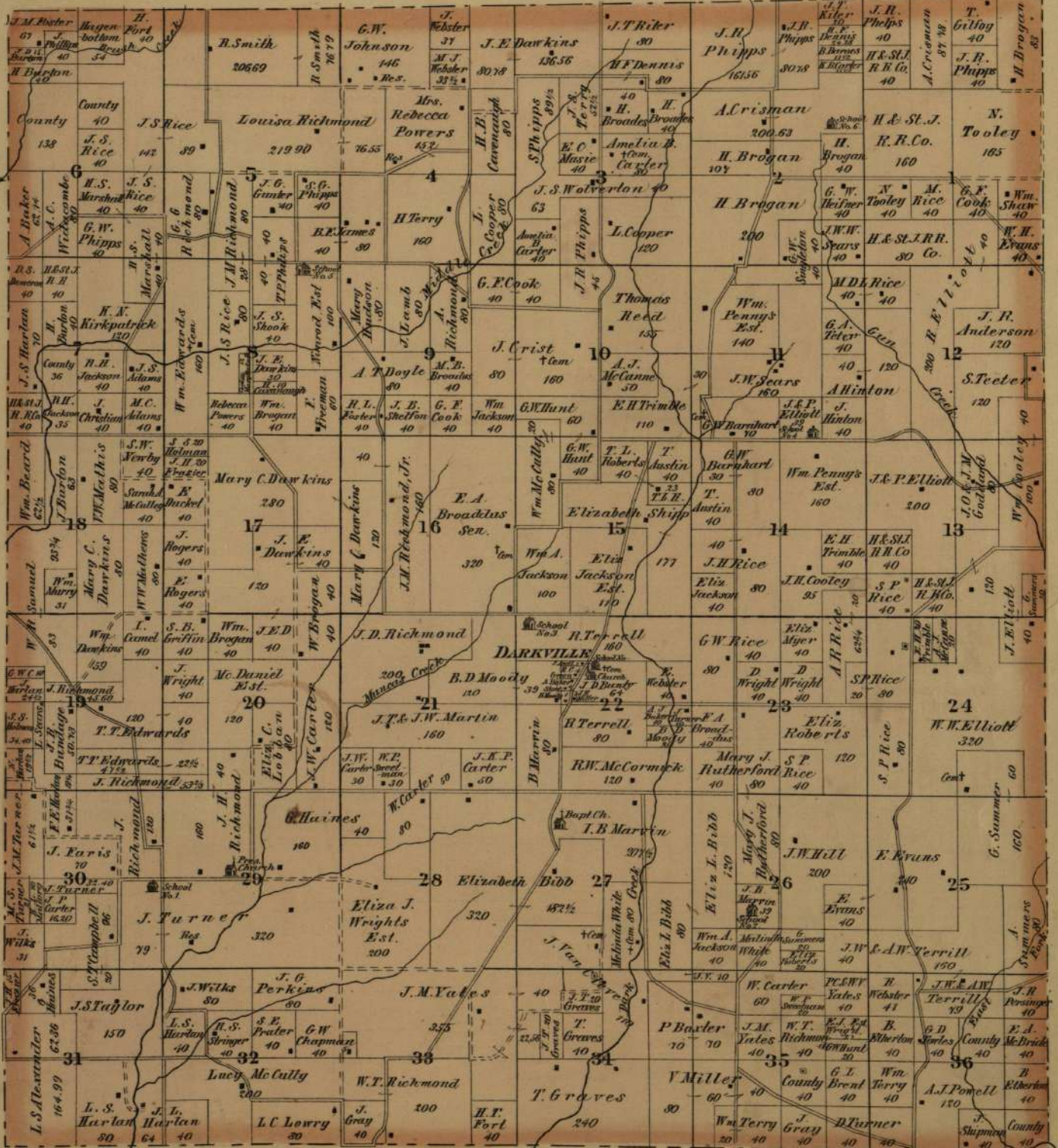
Scale 2 inches to 1 mile.



TOWNSHIP 35 NORTH RANGE 15 WEST

OF THE 5TH PRINCIPAL MERIDIAN

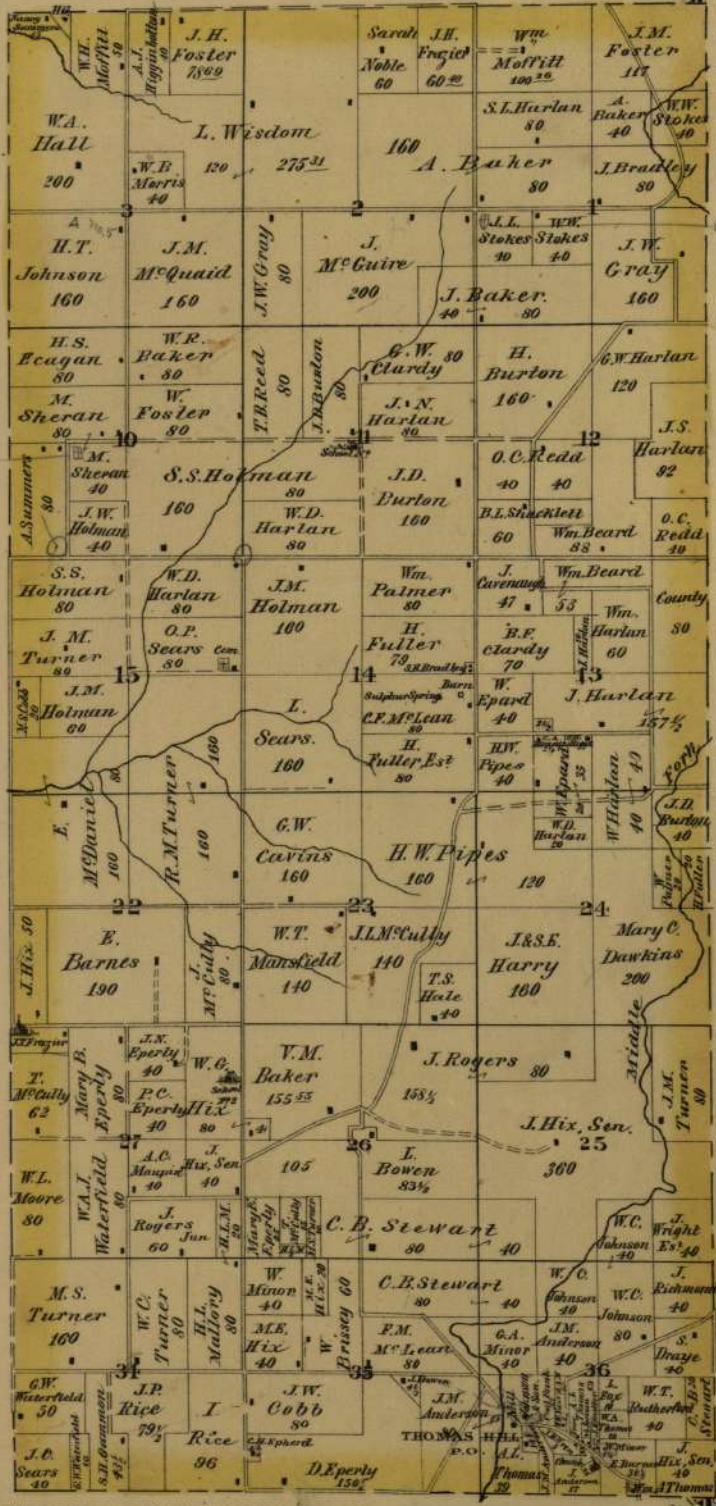
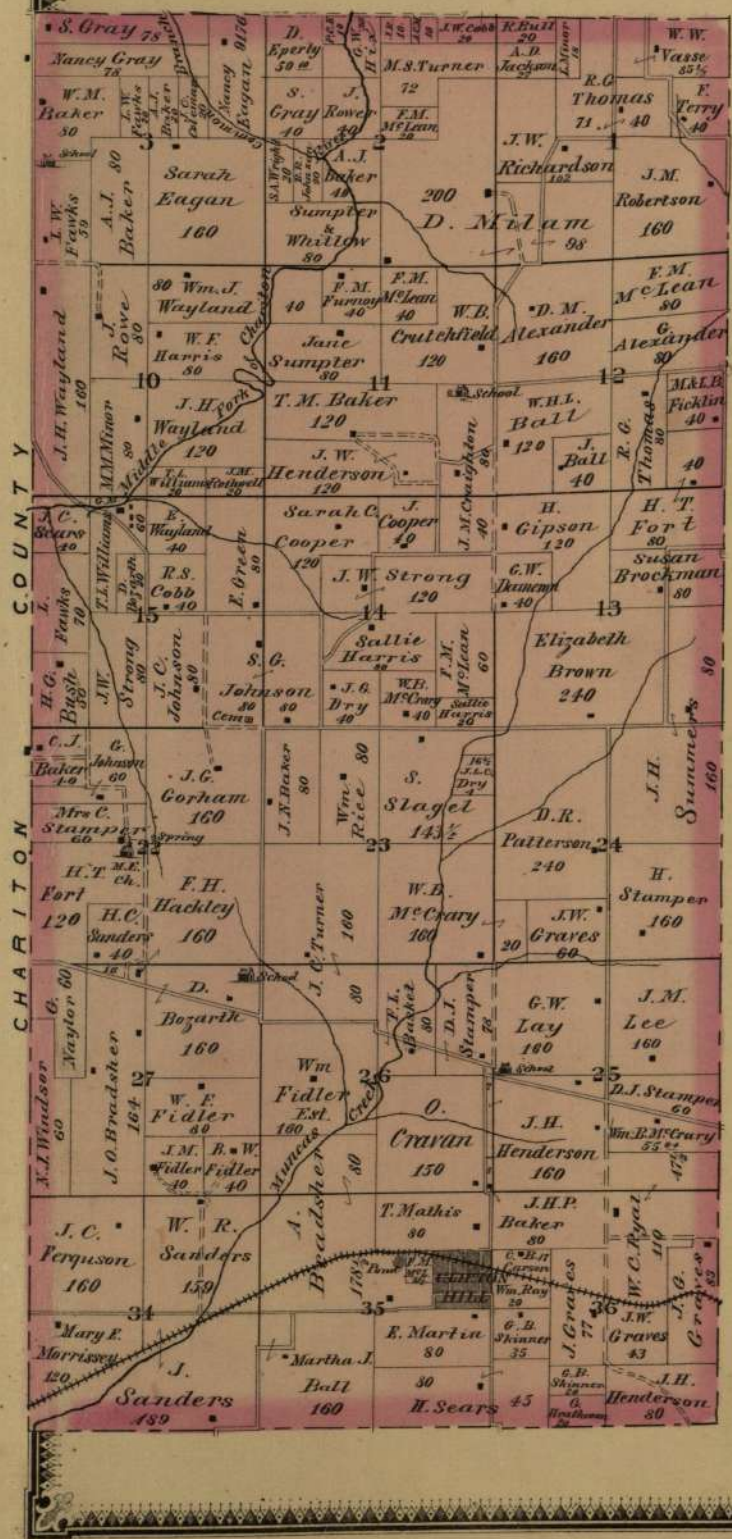
Scale: 2 inches to 1 mile.



TOWNSHIP 54 & 55 NORTH RANGE 16 WEST

OF THE 5TH PRINCIPAL MERIDIAN

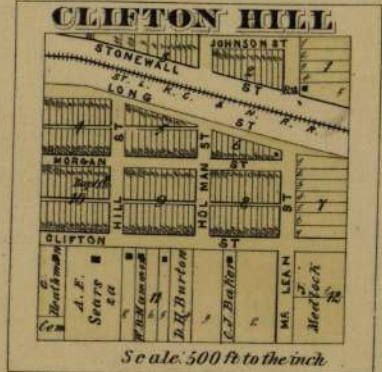
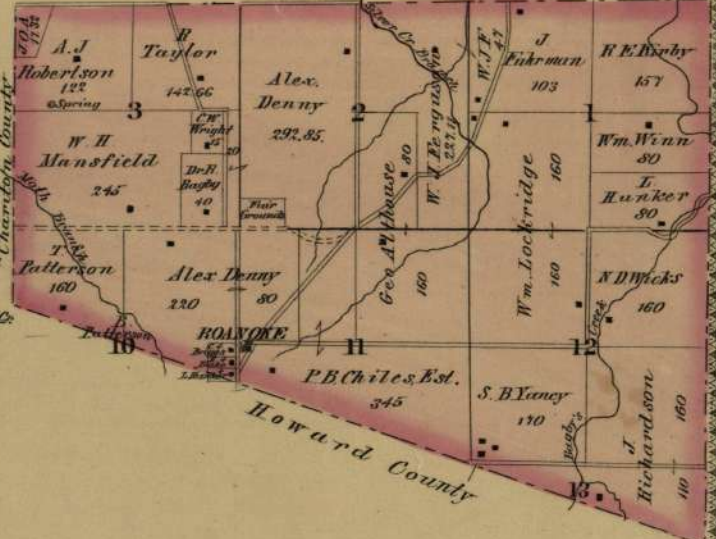
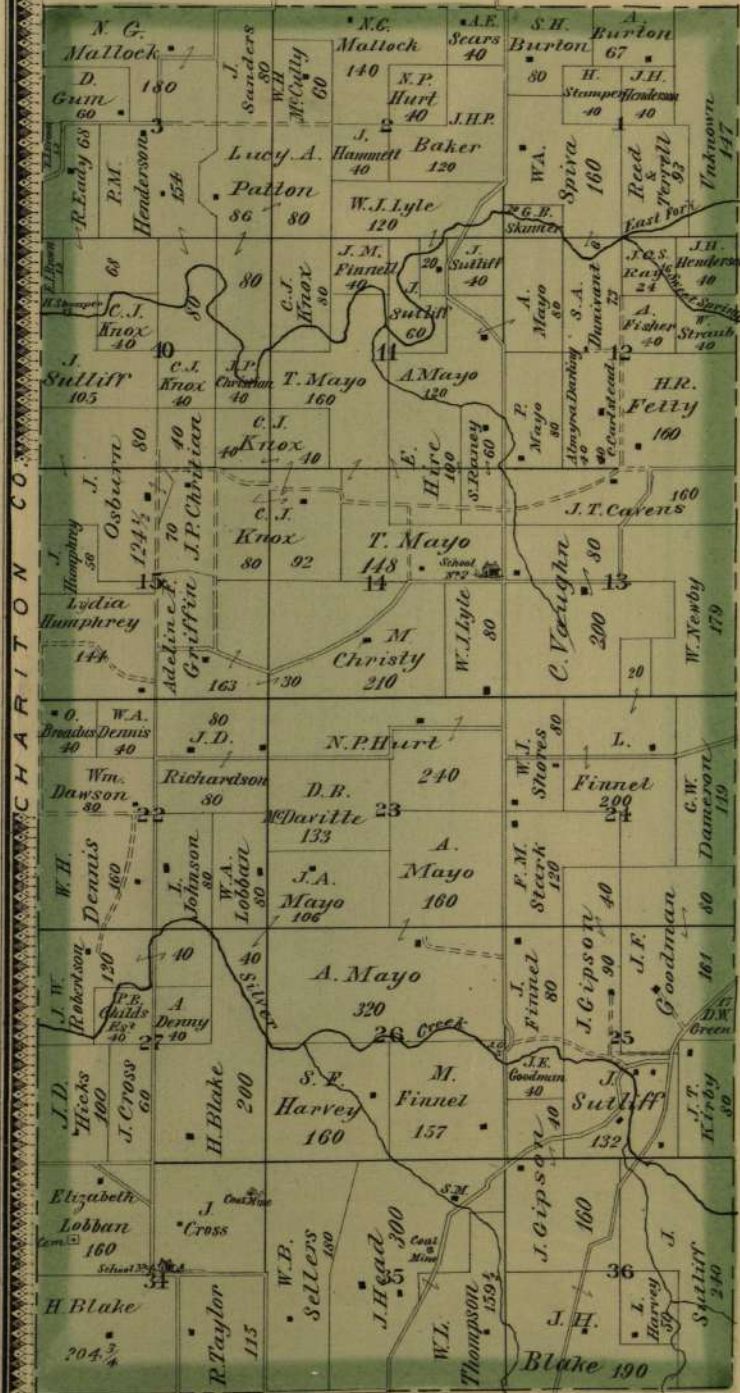
Scale: 2 inches to 1 mile.



COUNTY CHARITON

TOWNSHIP 52 & 53 NORTH RANGE 16 WEST OF THE 5TH PRINCIPAL MERIDIAN

Scale: 2 inches to 1 mile.



CHARITON CO.