

CUMBERLAND COUNTY

New Jersey, 1876

SALEM CO.

GLOUCESTER CO.

ATLANTIC CO.

COUNTY

CAPE MAY CO.

SCALE OF MILES

STOW CREEK

DEERFIELD

GREENWICH

EDGERTON

MILLVILLE

FAIRFIELD

MAURICE RIVER

DELAWARE BAY

DOVER

COMMERCE

CITY OF BRIDGETON

New Jersey

1876.

SCALE 400 FEET TO AN INCH
COMPILED & DRAWN BY J. C. HARRON, C. E.





**CITY & TOWNSHIP
OF
BRIDGETON**

CEDARVILLE

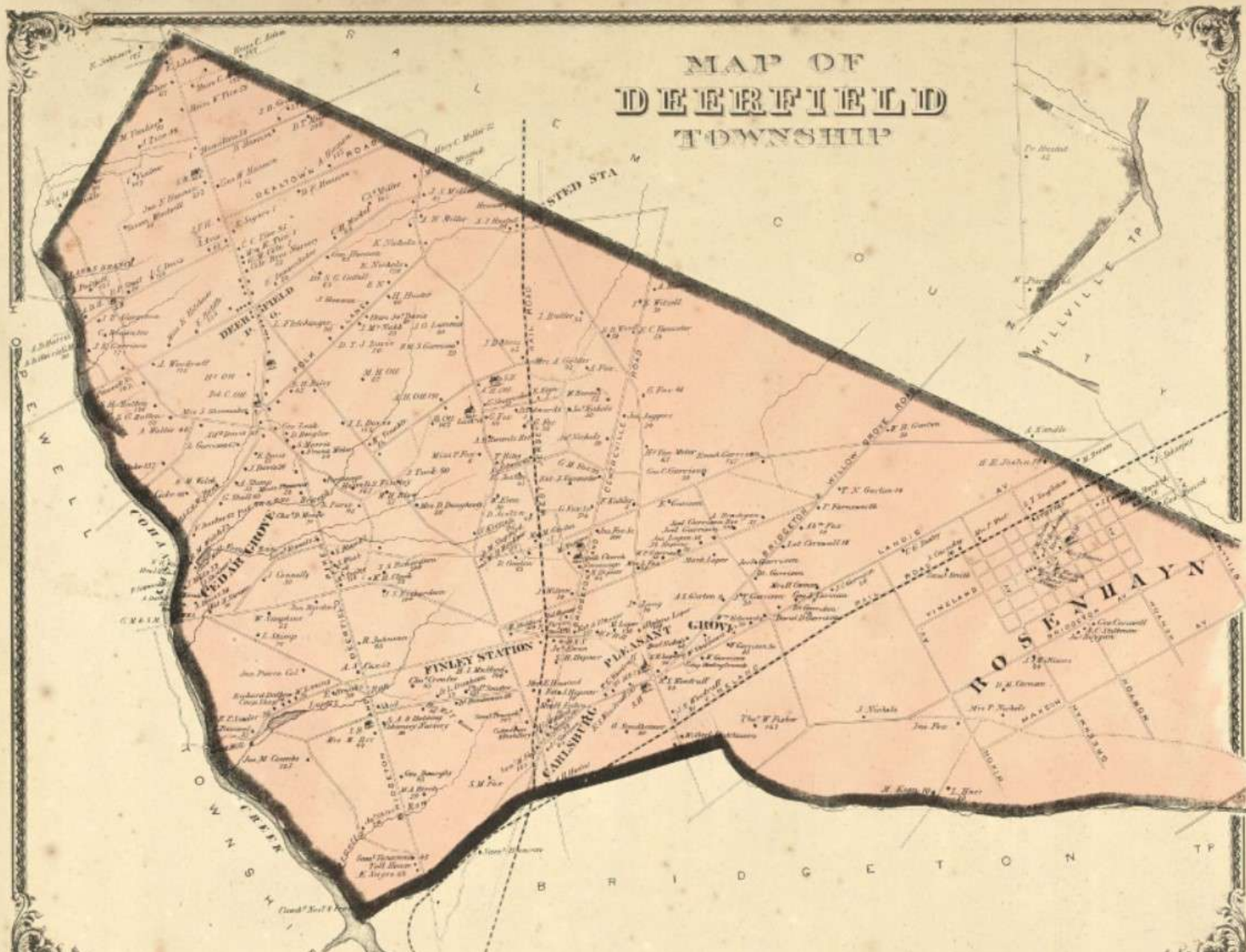
Scale 600 ft. to an Inch

C. L. Fulton, C. E.

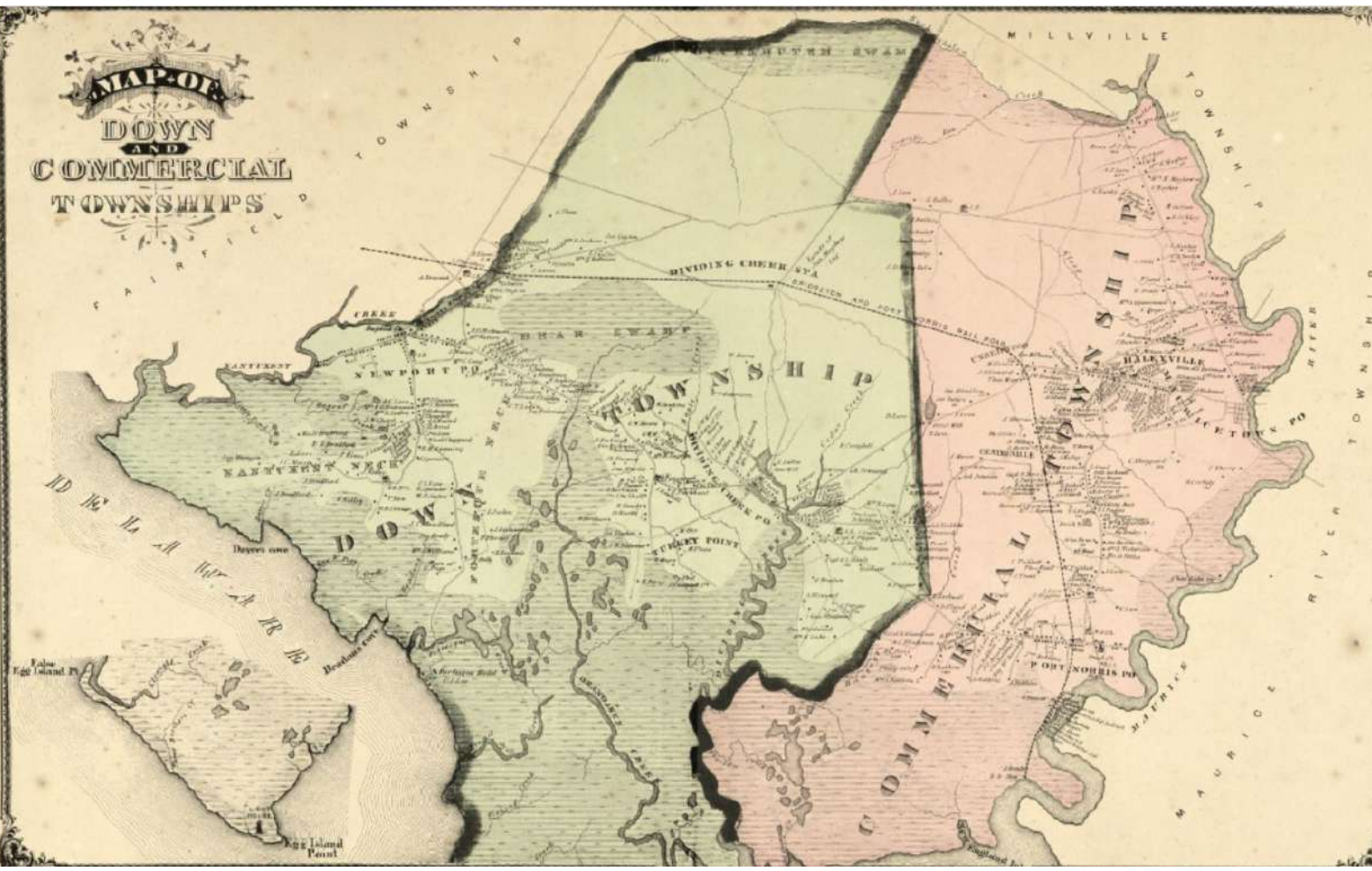


- 1. C. L. Fulton, City & P. O. Street Map Reviser
- 2. A. S. Robinson
- 3. Campbell
- 4. J. C. Lawrence
- 5. J. J. Maxwell
- 6. J. J. Maxwell
- 7. J. Maxwell
- 8. J. Maxwell
- 9. W. Mather
- 10. C. Laughlin
- 11. A. Craig
- 12. J. C. Lawrence
- 13. D. J. Harvey
- 14. R. Irving
- 15. J. C. Robinson
- 16. J. J. Robinson
- 17. J. C. Robinson
- 18. J. C. Robinson
- 19. J. C. Robinson
- 20. J. C. Robinson
- 21. J. C. Robinson
- 22. J. C. Robinson
- 23. J. C. Robinson
- 24. J. C. Robinson
- 25. J. C. Robinson
- 26. J. C. Robinson
- 27. J. C. Robinson
- 28. J. C. Robinson
- 29. J. C. Robinson
- 30. J. C. Robinson

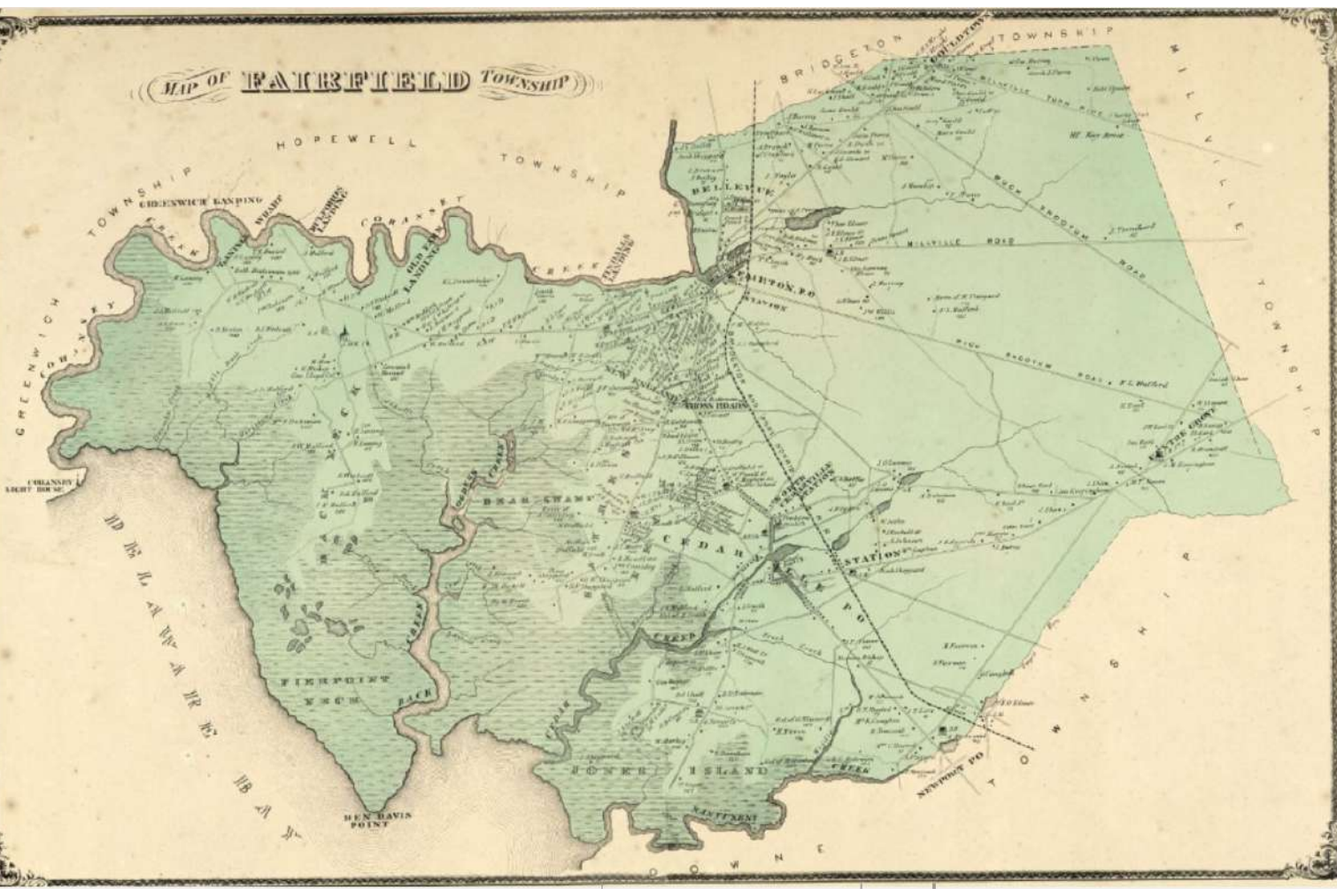
MAP OF DEERFIELD TOWNSHIP



**MAP OF
DOWN
AND
COMMERCIAL
TOWNSHIPS**



MAP OF FAIRFIELD TOWNSHIP



FAIRTON VILLAGE



- Reference*
- 1. J. Elmer
 - 2. F. H. Wood
 - 3. W. H. Whitaker
 - 4. H. Walling
 - 5. N. Cannon
 - 6. J. Sheppard
 - 7. N. H. Bennett
 - 8. T. Frenchard



DIVIDING CREEK

MAP OF

GREENWICH

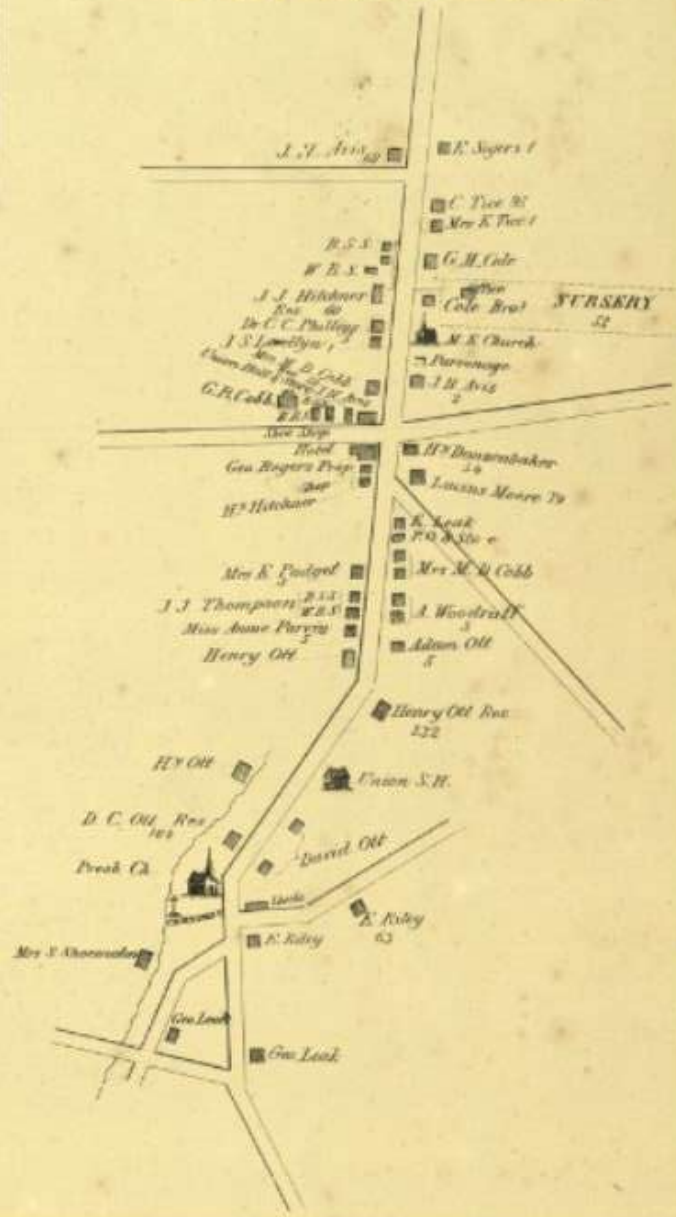
TOWNSHIP



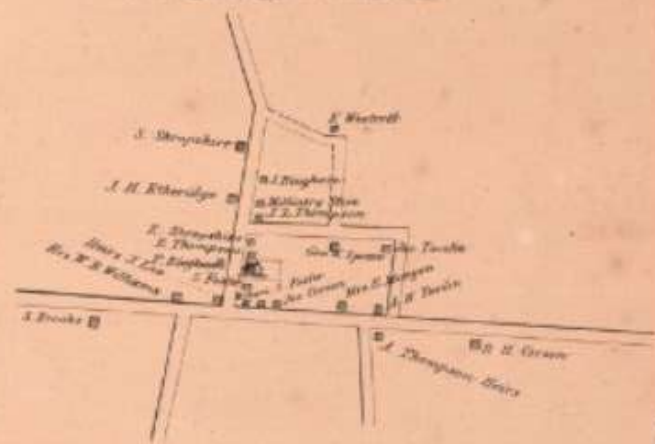
GREENWICH



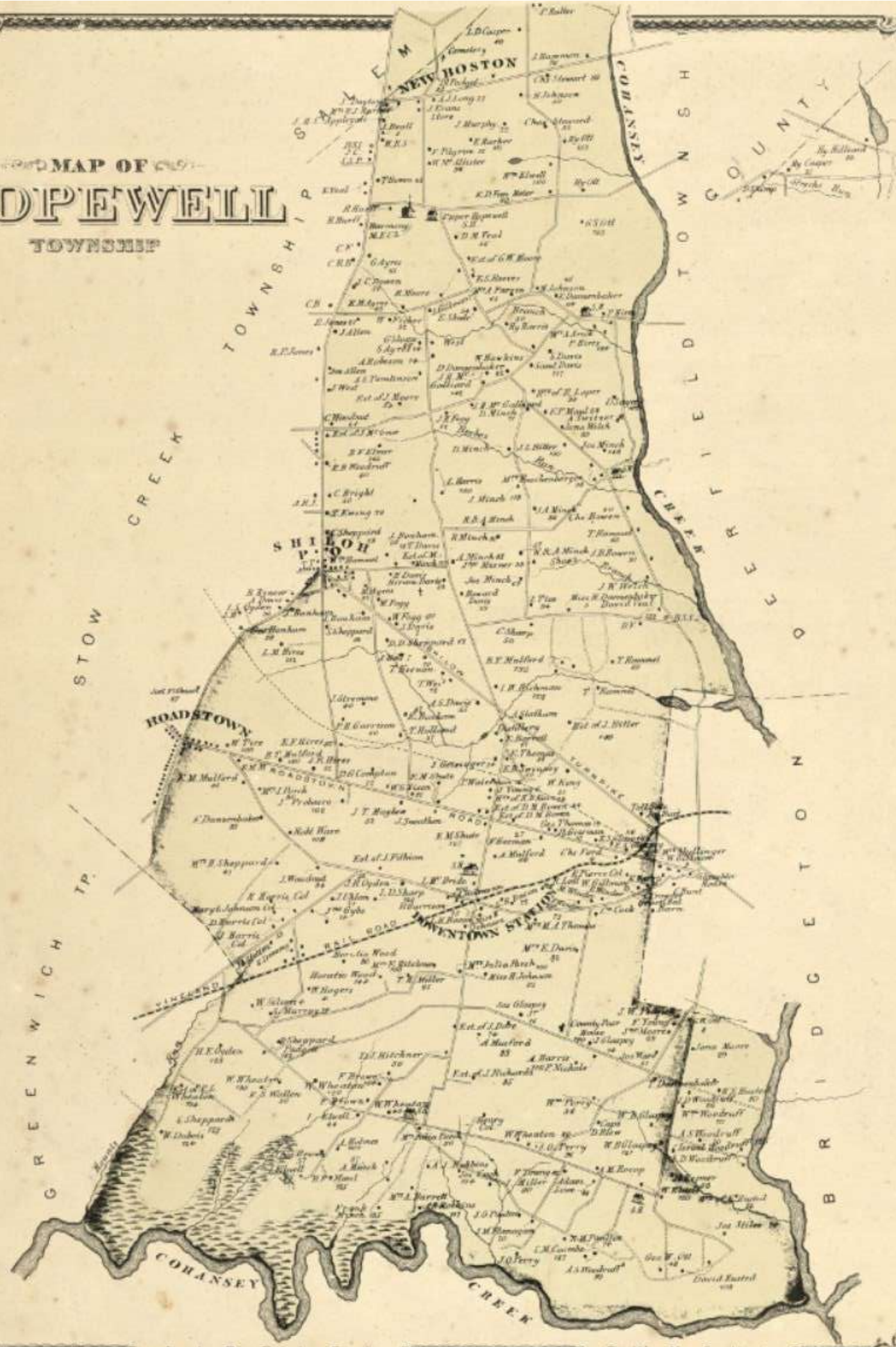
DEERFIELD

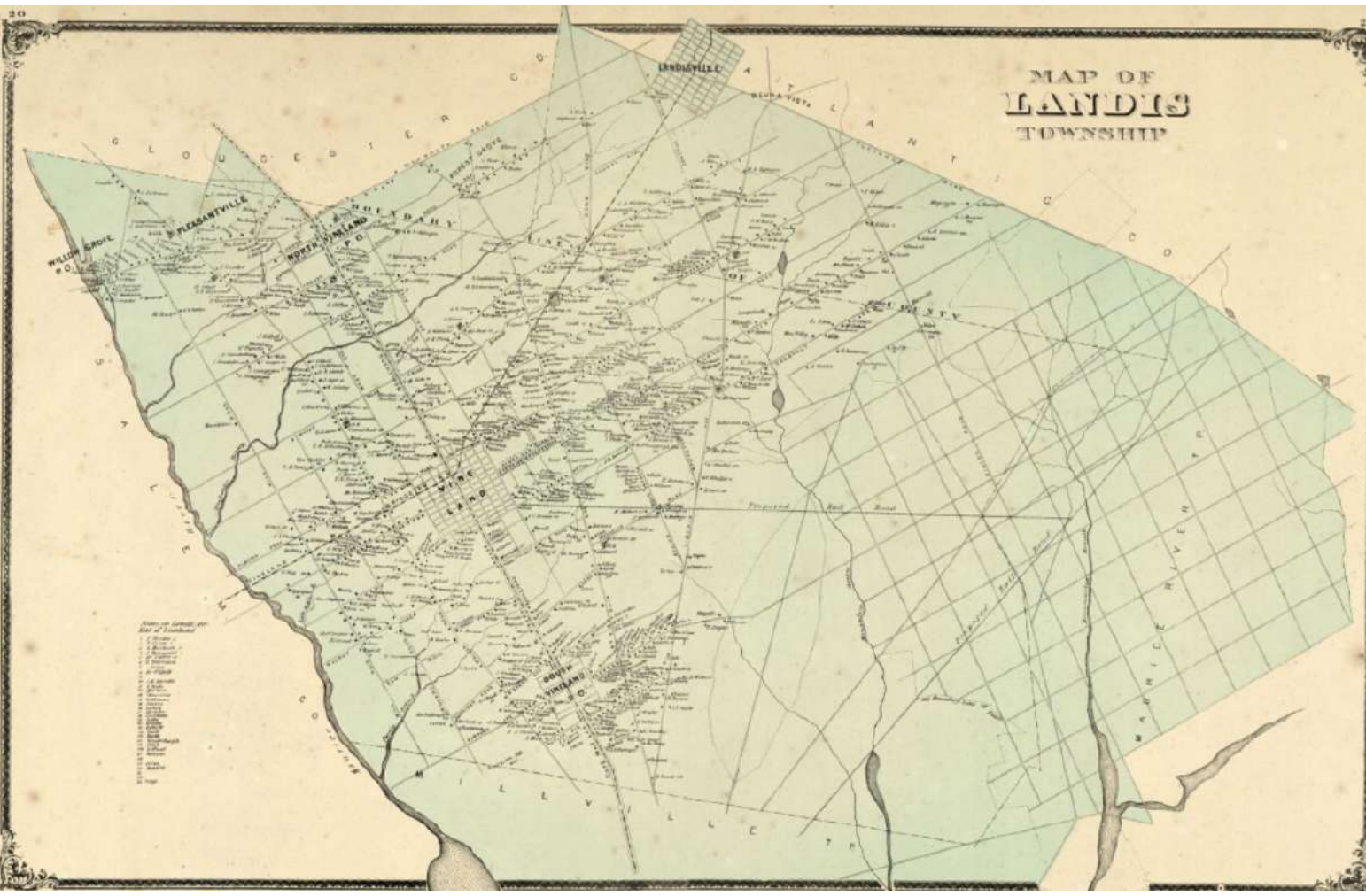


HEISLERVILLE



MAP OF HOPEWELL TOWNSHIP

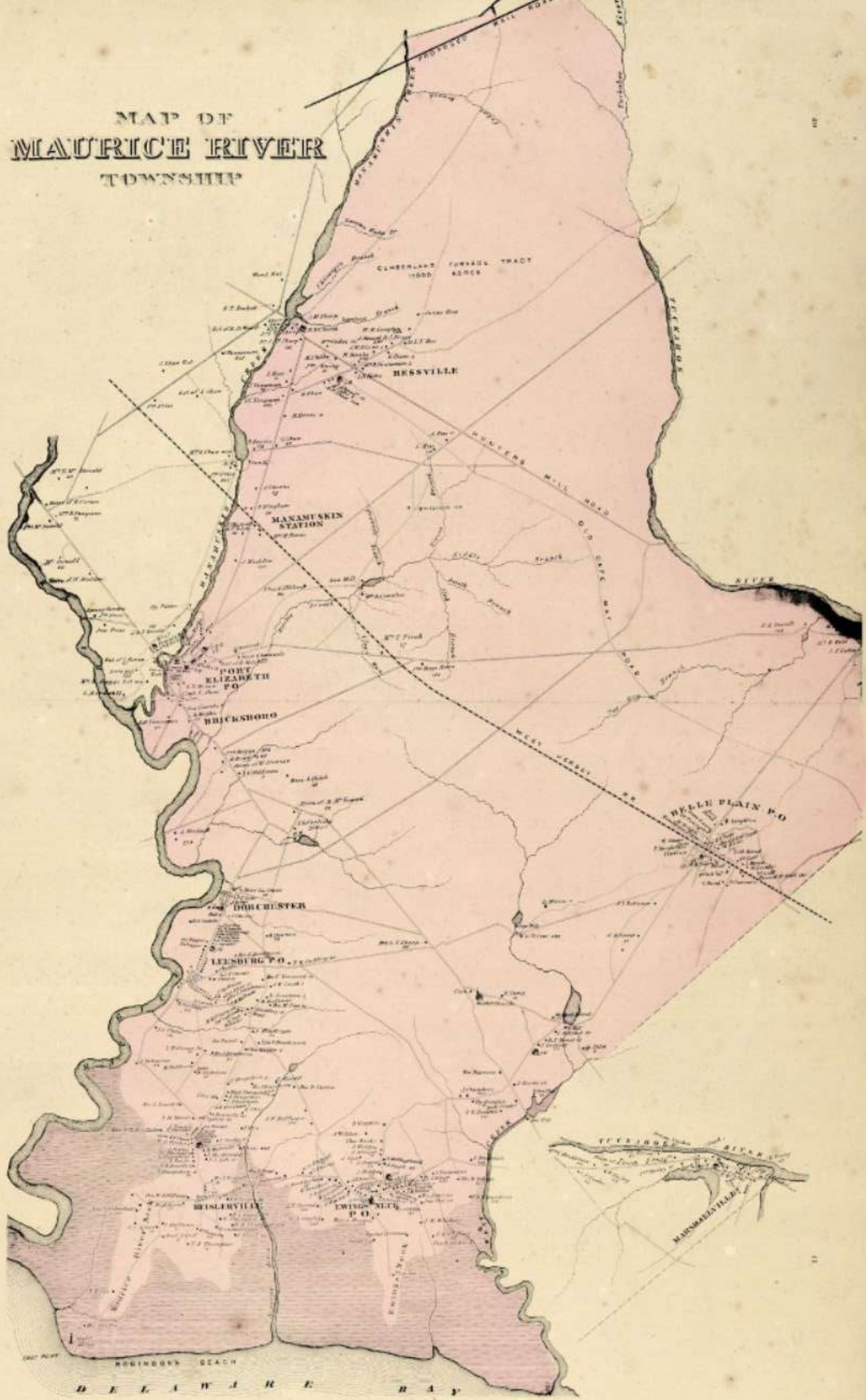




MAP OF
LANDIS
TOWNSHIP

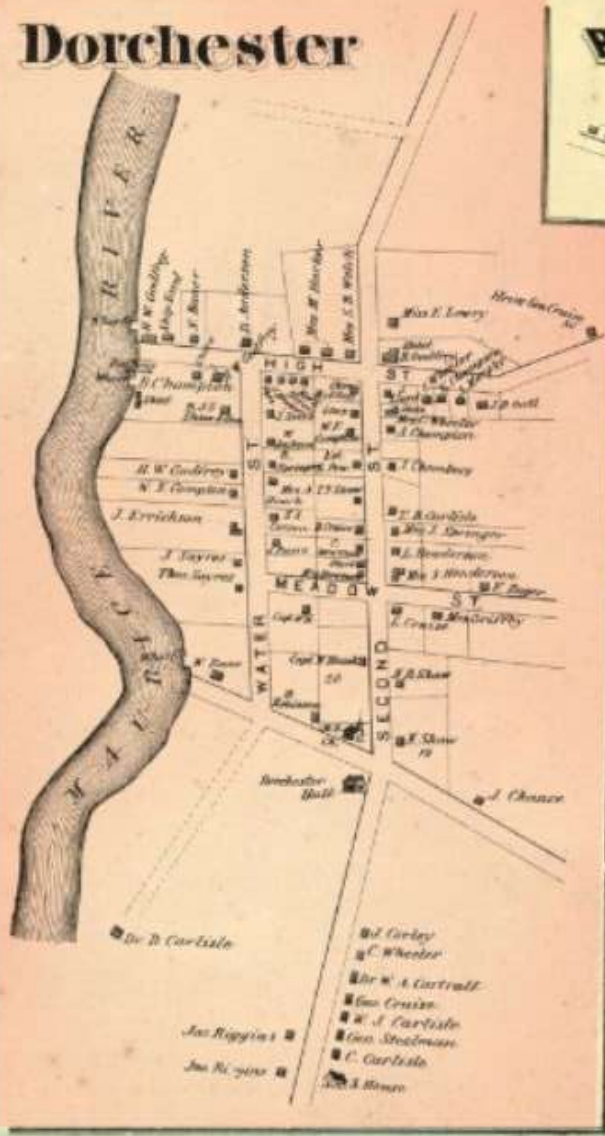
Scale of Miles
Scale of Feet
Scale of Acres
Scale of Sections
Scale of Townships
Scale of Counties
Scale of States
Scale of Countries

MAP OF MAURICE RIVER TOWNSHIP

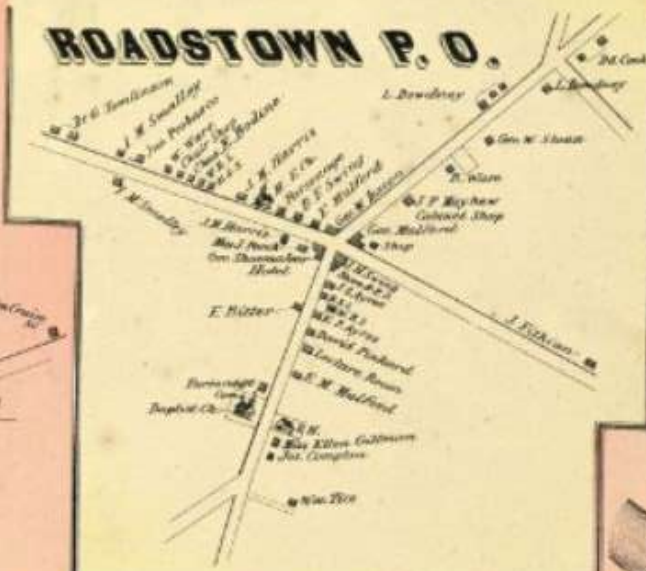


DELAWARE BAY

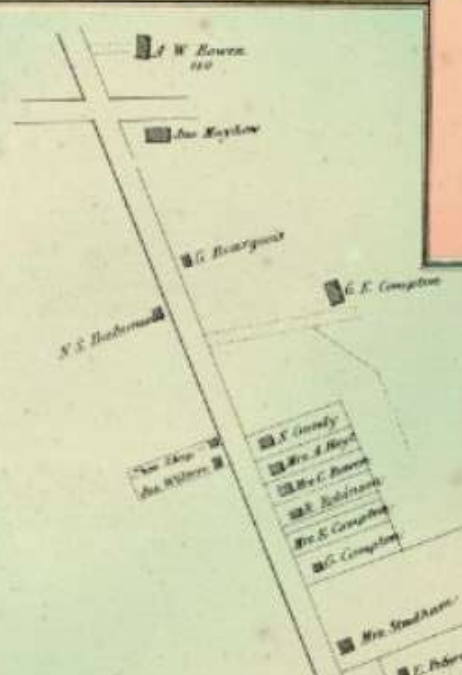
Dorchester



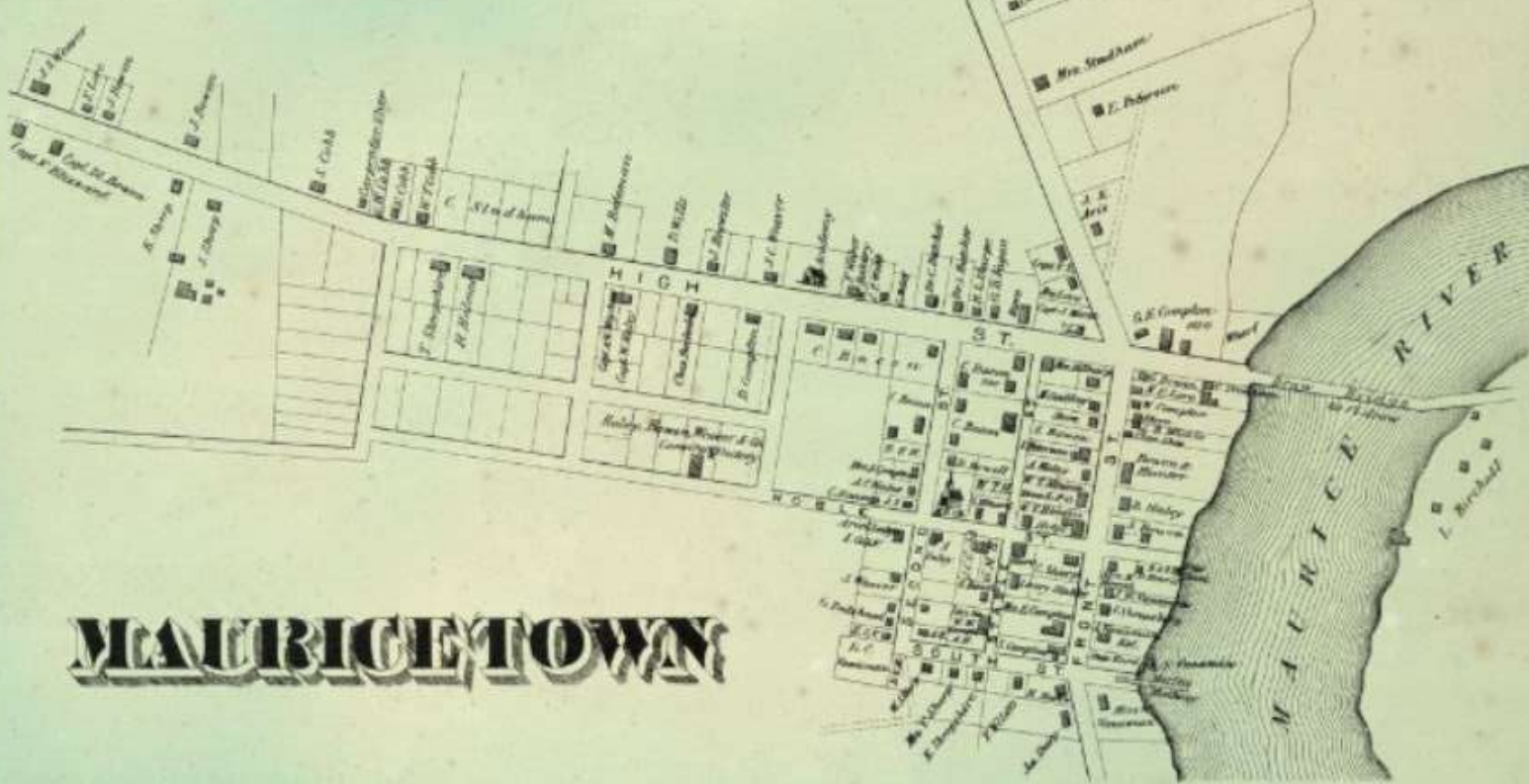
ROADSTOWN P. O.



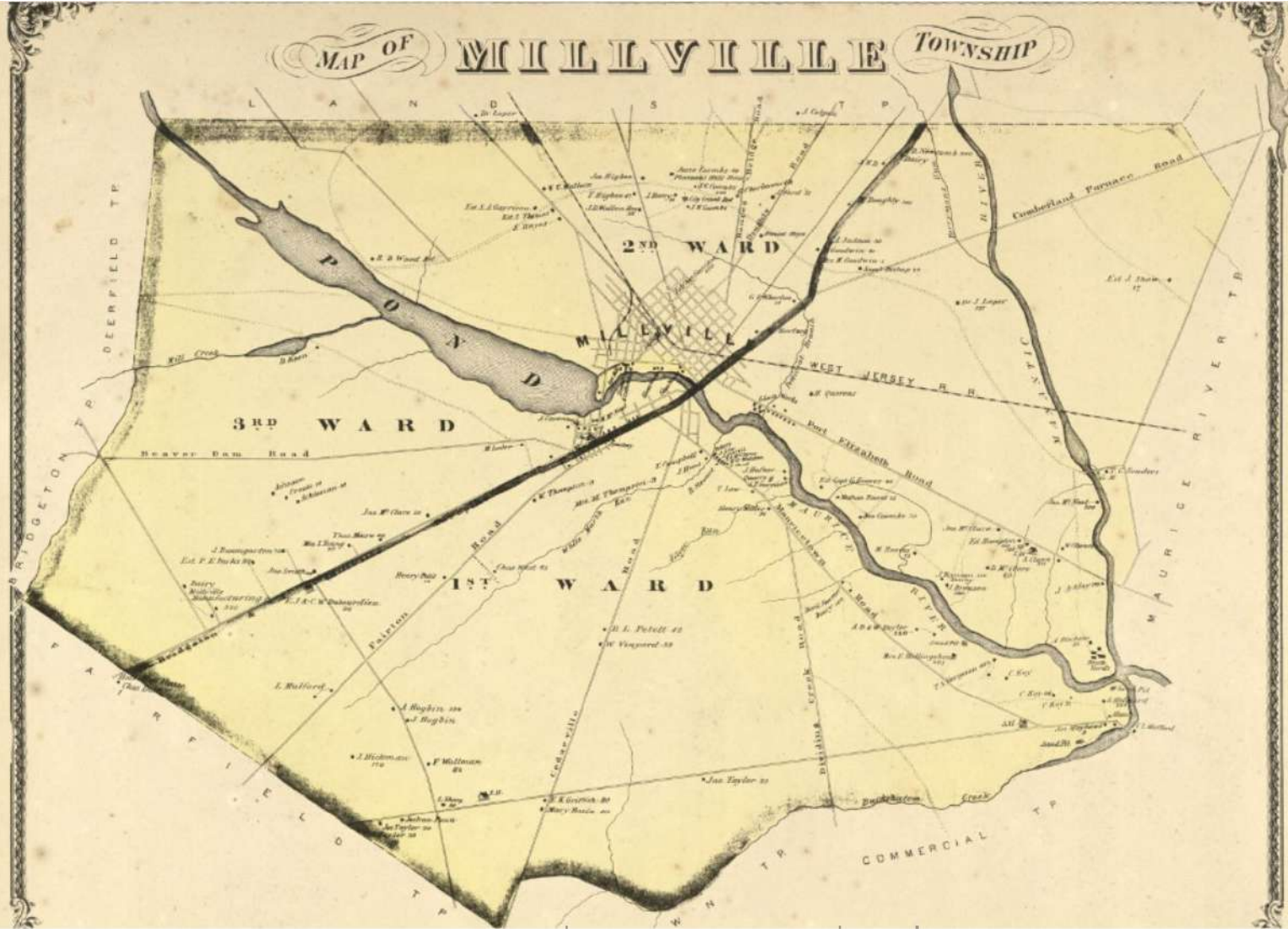
Bricksboro



MAURICETOWN



MAP OF MILLVILLE TOWNSHIP





NEWPORT

W. Frederick M. W. C. Church
 Chas. Bradford H. Smith
 M. C. Robinson S. Jones
 J. Love M. J. Sprague
 A. C. Love

- References*
- 1 M. J. Sprague
 - 2 J. H. Jones
 - 3 D. A. Robinson
 - 4 Chas. Bradford
 - 5 M. C. Robinson
 - 6 J. C. Jones
 - 7 W. J. Jones
 - 8 Wm. Jones
 - 9 J. C. Jones
 - 10 J. H. Jones

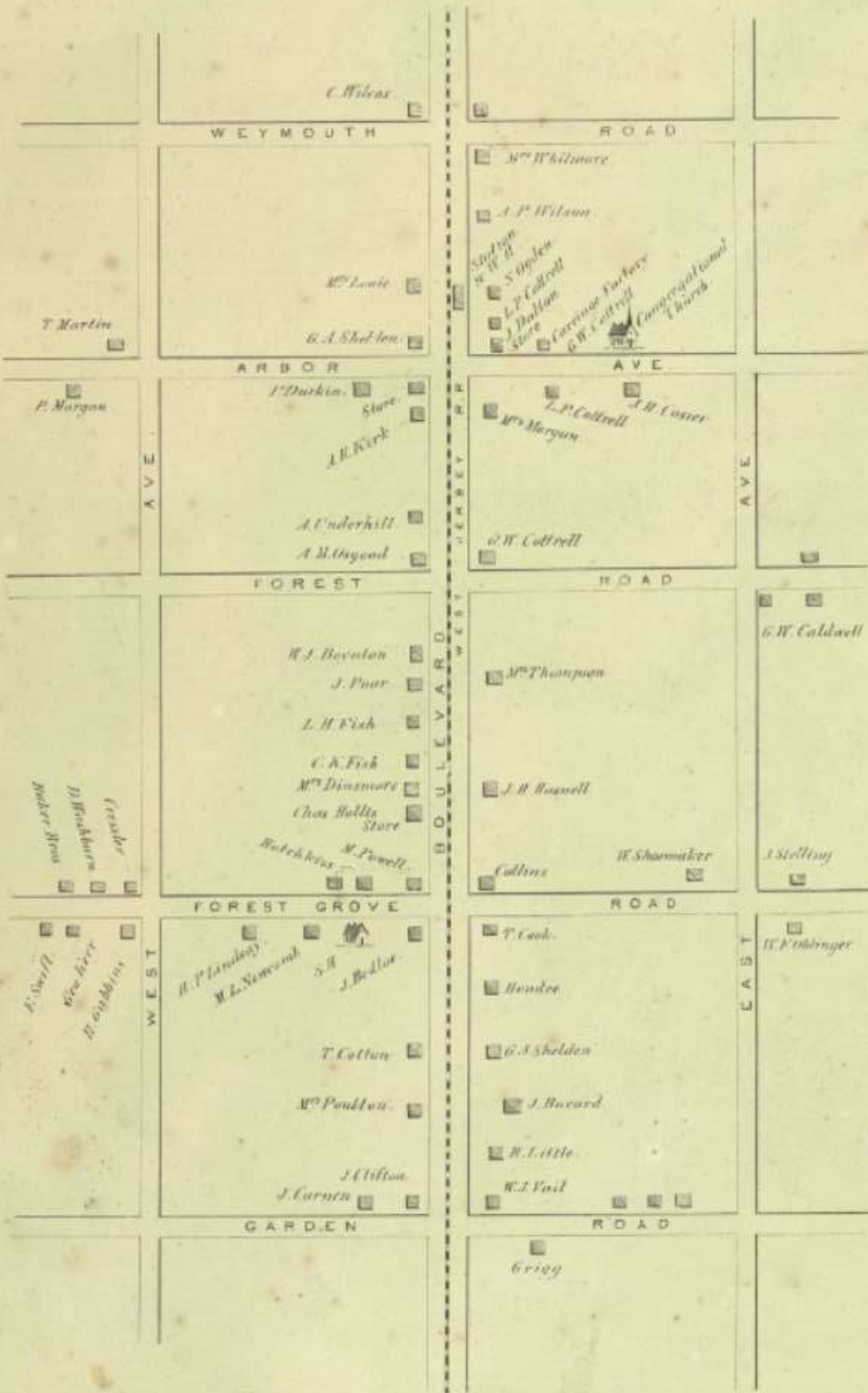


PORT ELIZABETH

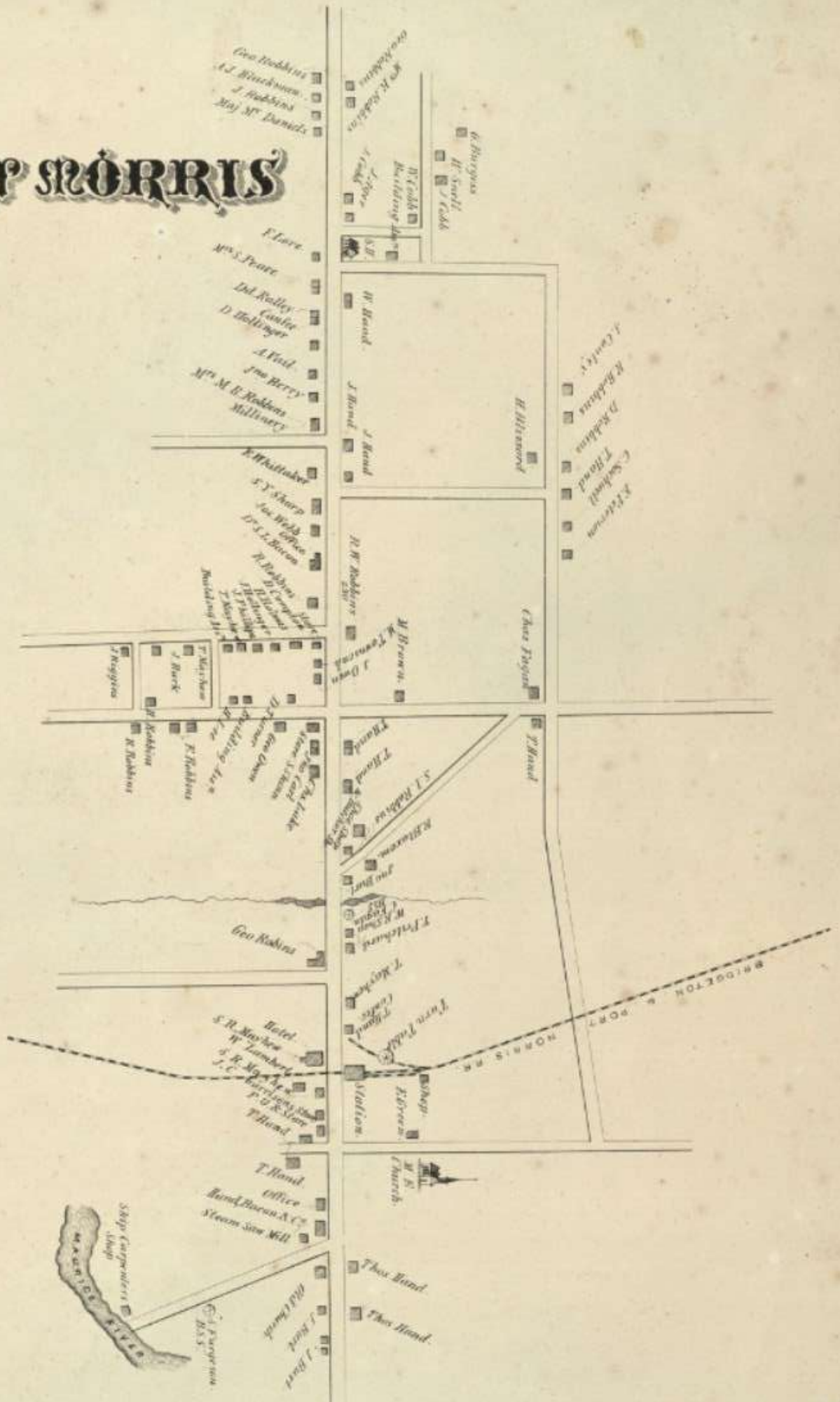


LEESBURG

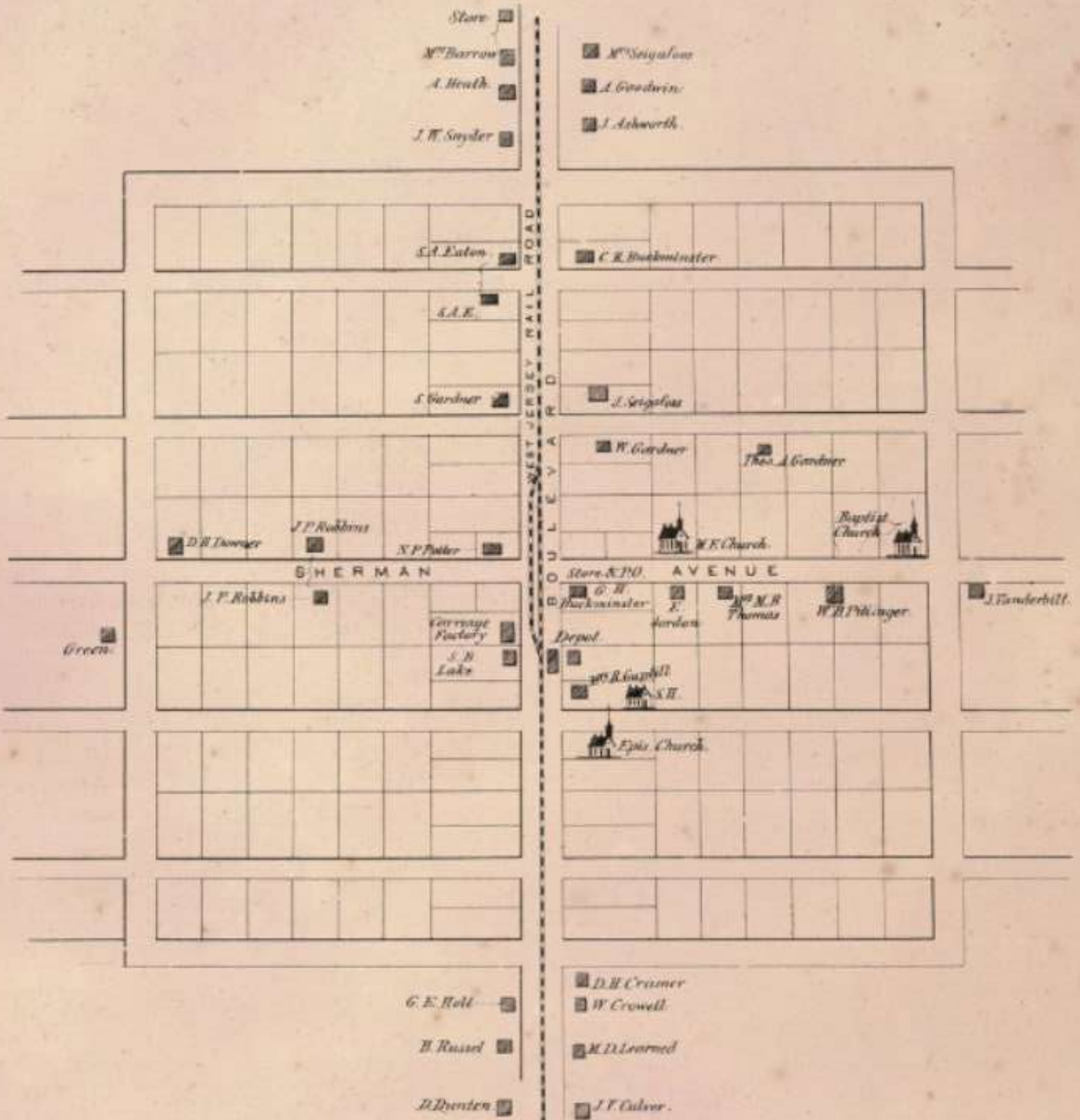
NORTH VINELAND



PORT MORRIS



SOUTH VINNENLAND

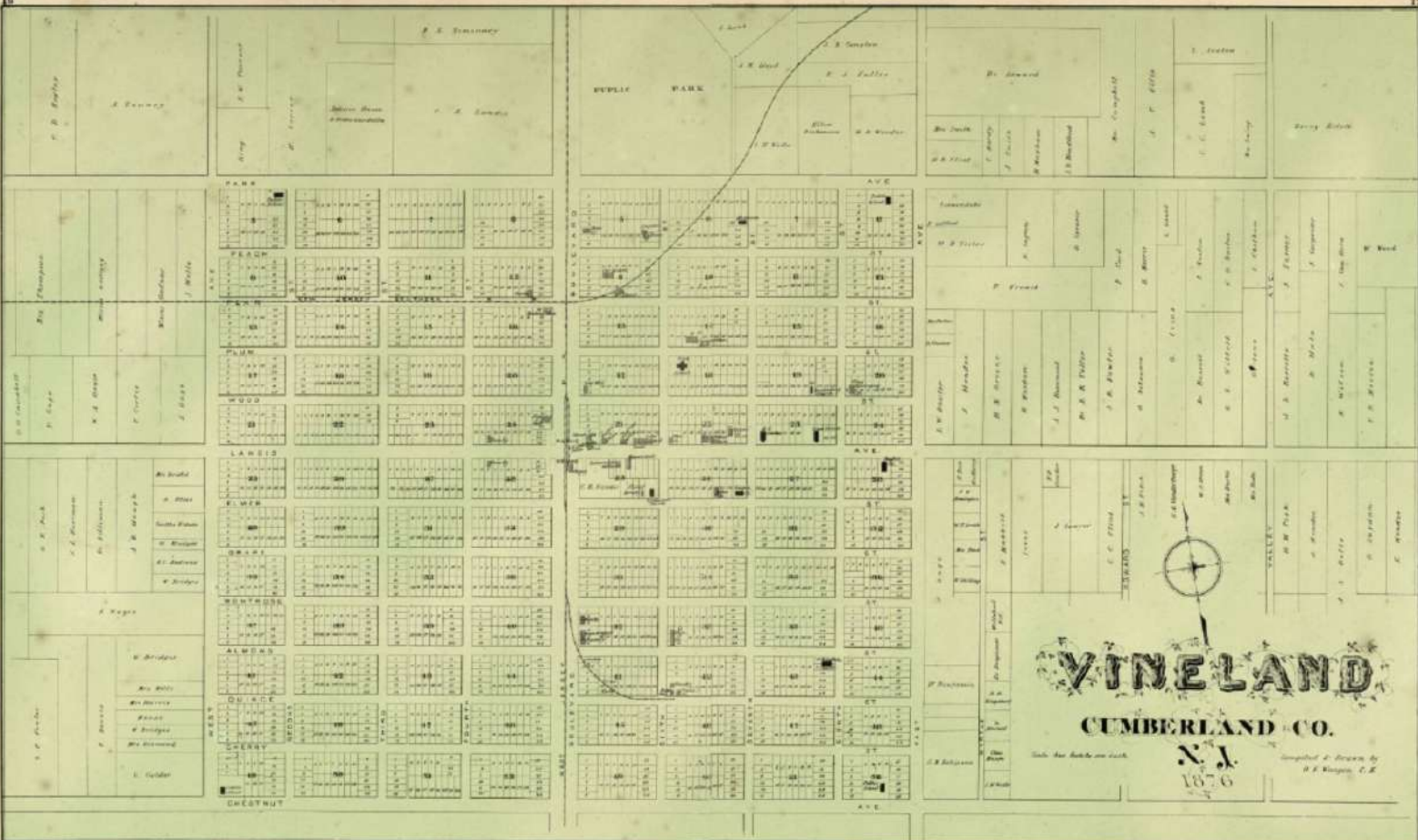


MAP OF

STOW CREEK TOWNSHIP

TOWNSHIP






VINELAND
 CUMBERLAND CO.
 1876
 Suptd. & Green by
 J. J. Rogers, C.E.