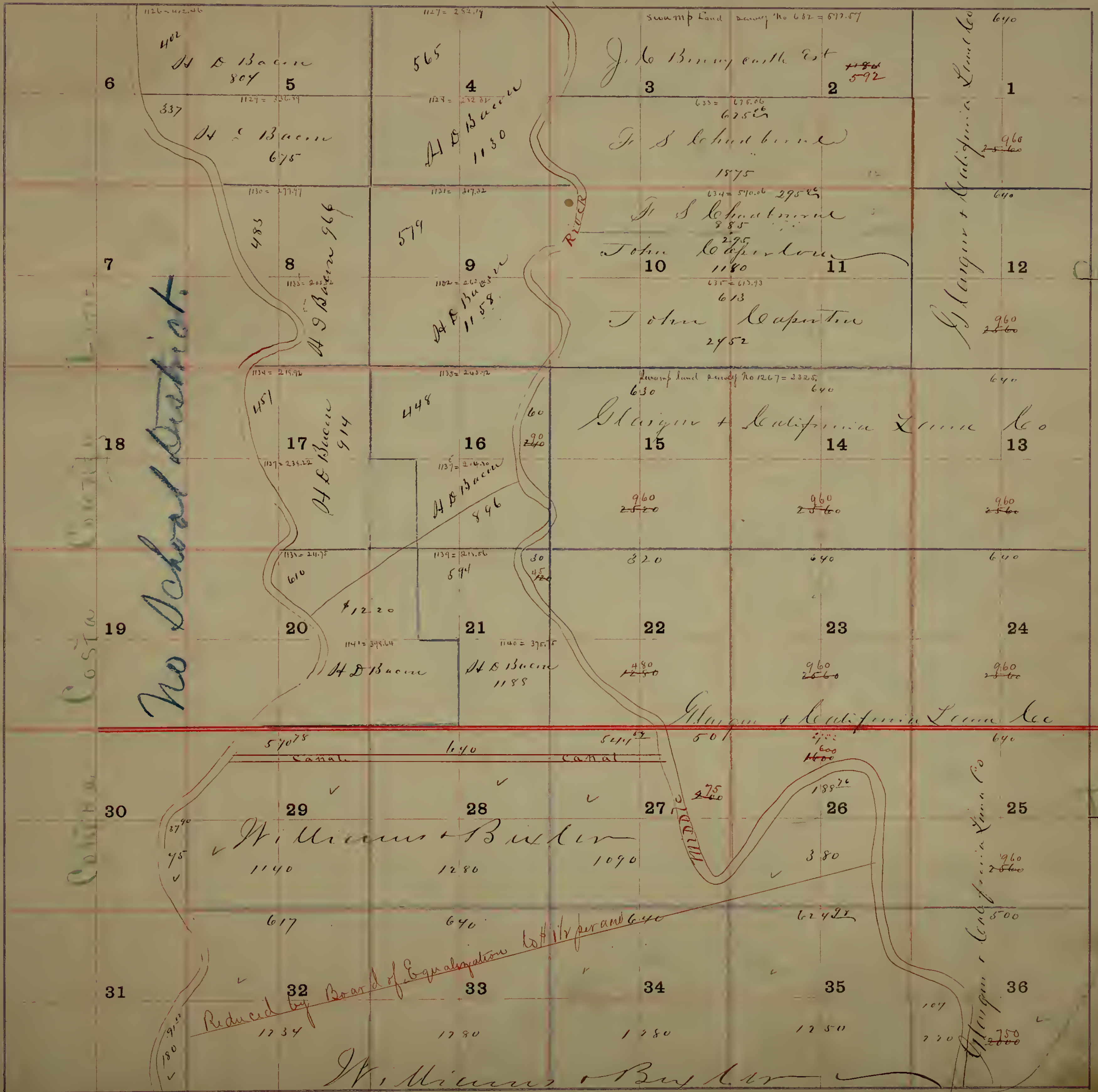


COUNTY PLAT BOOK.

1885.

O. H. CLOSE,
STATIONER,
STOCKTON, CAL.
No. 22766

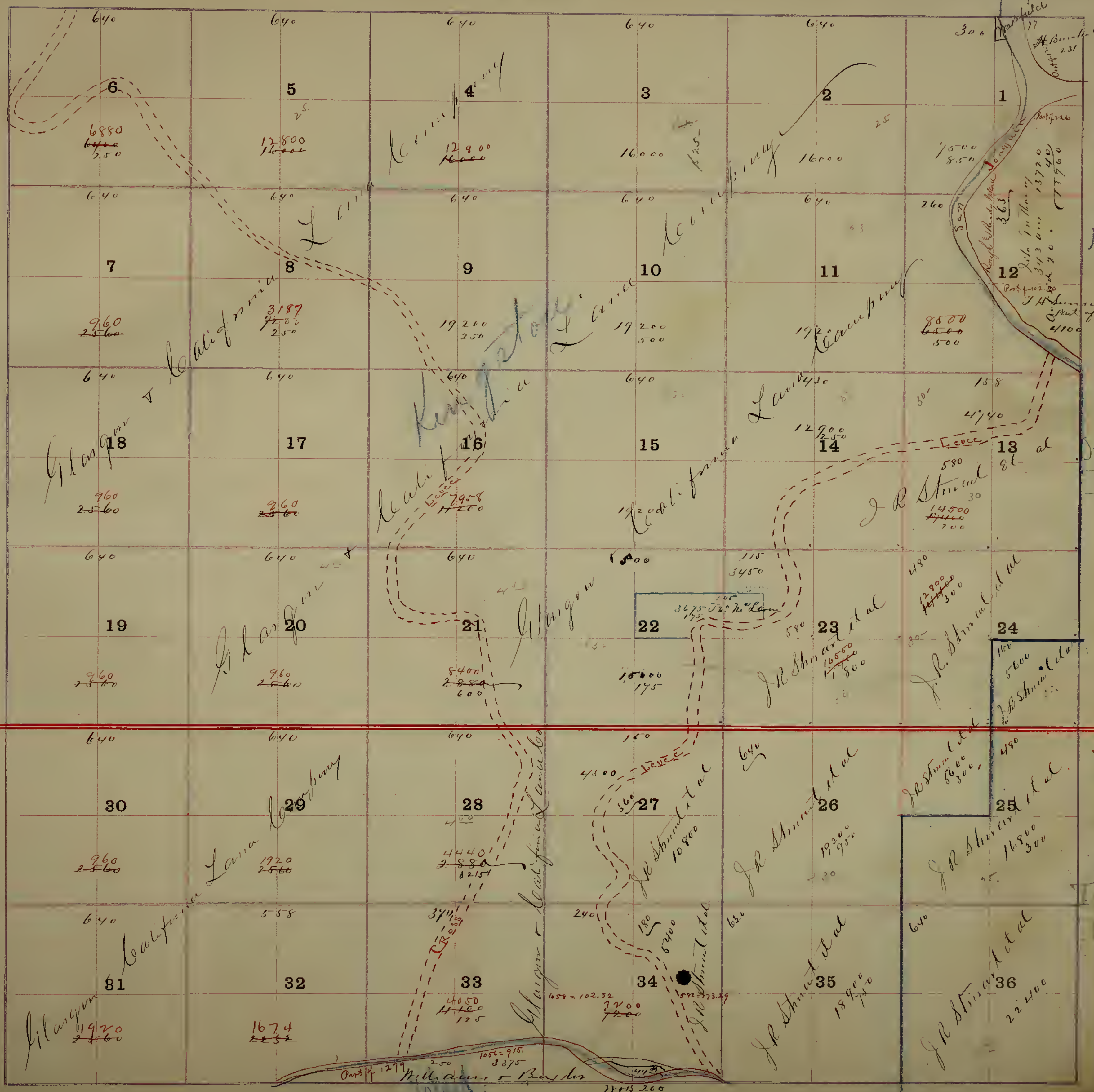


No School District

Costa

Reduced by Board of Equalization to 1/3 per acre 6.40

100



Meridian

Ip.

Yambine

717 100

Glasgow

Lambert

William & Barker

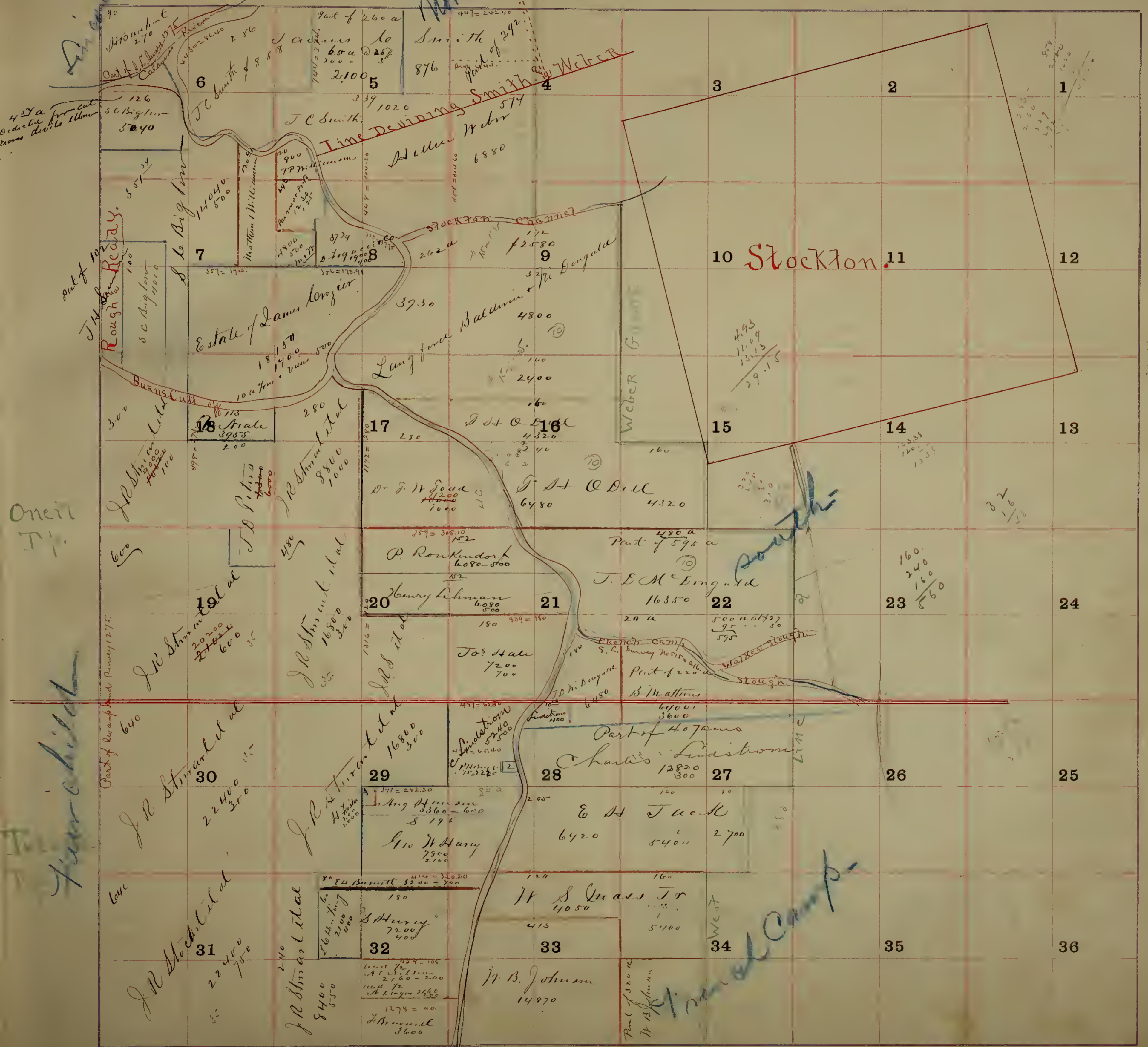
J.R. Shinnick et al

J.R. Shinnick et al

J.R. Shinnick et al

J.R. Shinnick et al

Yambine



Handwritten note in top left corner.

Line Dividing Smith and Weber

Stockton

French Camp Slough

West Camp

J.H. Ready

Estate of James Longier

Langford Baldwin

J. St. O. Dill

Charles Lindstrom

W.B. Johnson

J.R. Stewart et al

J.R. Stewart et al

J.R. Stewart et al

J.R. Stewart et al

O'Neill T.P.

Handwritten note on left margin.

Handwritten note at bottom center.

6	5	4	3	2	1
7	8	9	10	11	12
18	17	16	15	14	13
19	20	21	22	23	24
30	29	28	27	26	25
31	32	33	34	35	36

of WEBER GRANT

BOUNDARY LINE

EASTERN

Part of 215 a
19th St. Building
13,610
23,500

Aug. Hunter
8,530

E. N. Sperry
5,640
12,000

J. Russell
8,532
300

A. M. D. McIntosh
17,070
1,600

J. M. Minahan
8,640
200
8,640
8,640
8,640

E. R. Easton
8,640
8,640
8,640

Mathie Leary
17,250
100

Henry Vincent
8,640
400

Agnes Barclay
17,250
700

Wm. Shackelford
7,820
50

Mathie Leary
7,920
700

A. M. & M. McIntosh
18,640

J. B. Sims
8,715
300

A. Vincent
8,910
200

Aug. Hunter
7,820
300

7,920
2,800

A. M. D. McIntosh
4,820
1,500

Part of 191 a
J. Shuman
9,450
1,400

T. J. Pope
7,320
200

J. W. Leach
7,820
2,000

J. L. Sims
7,675

Aug. Hunter
7,920
700

J. L. Sims
7,820
750

7,920
2,800

6,820

Hedden
F. B. Hedden
7,220
7,400

M. E. Barclay
7,220
7,400

T. J. Pope
7,720

J. M. Keller
7,720
7,800
7,900

A. M. Hedden
11,980
1,000

3,960
100

A. M. Hedden
7,720
7,700

J. L. Sims
7,920

A. M. Deegan
7,920
7,400

J. M. Powell
7,920
1,400

Loonania & Richmond
15,840
200

B. Maggini
3,960
150

Julia A. Ward
3,960
2,500

638

A. M. Hedden
31,600

J. J. Lopez
15,440

Miss Stone
15,580
3,000

A. M. Hedden
7,920
2,500

A. M. Hedden
11,580

A. M. Hedden
31,600

Webster

McCarroll

McCarroll

McCarroll

Chartville

Township No.

Range No.

Mount Diablo Base and Meridian,

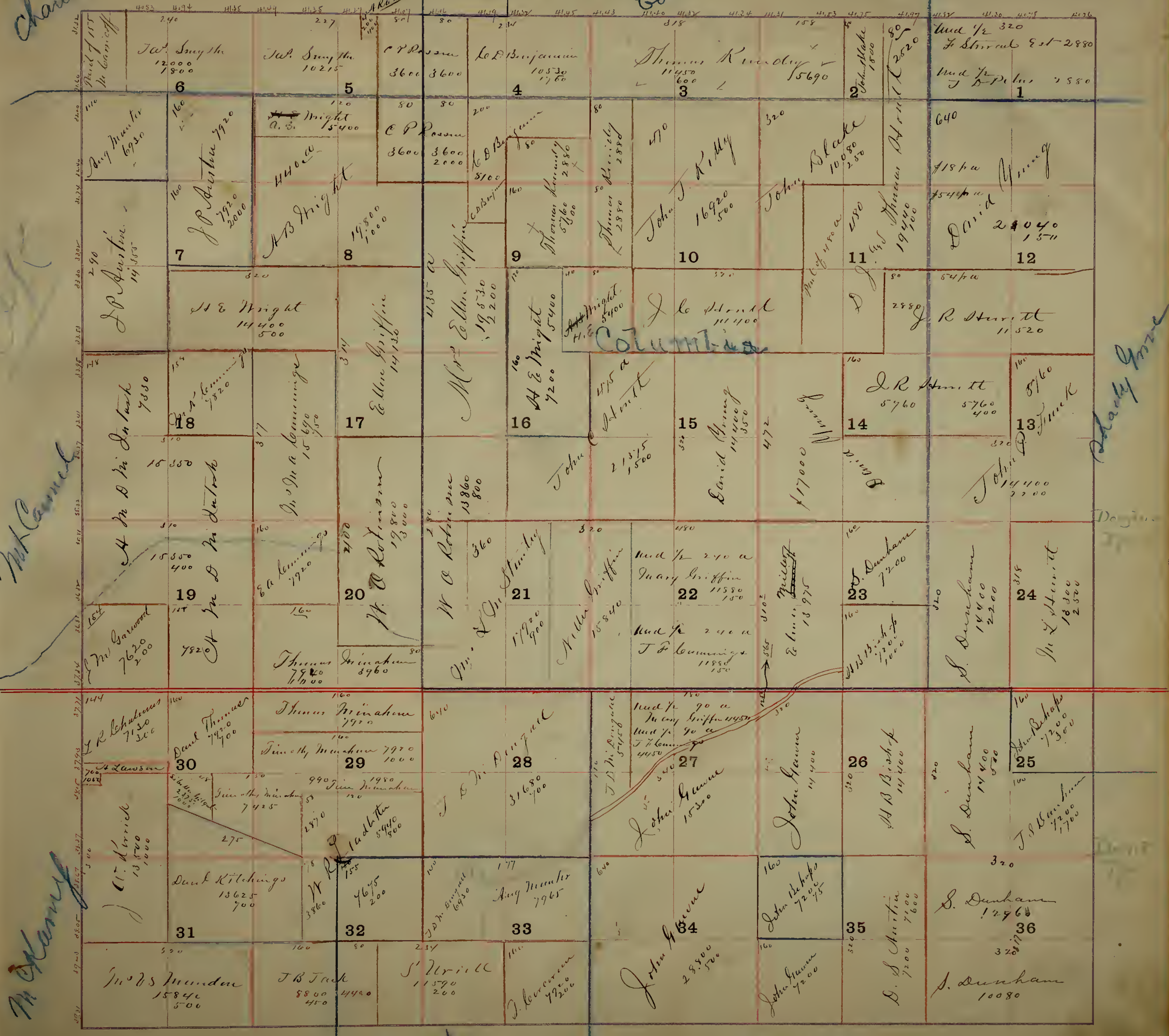
9

Covert

McCannell

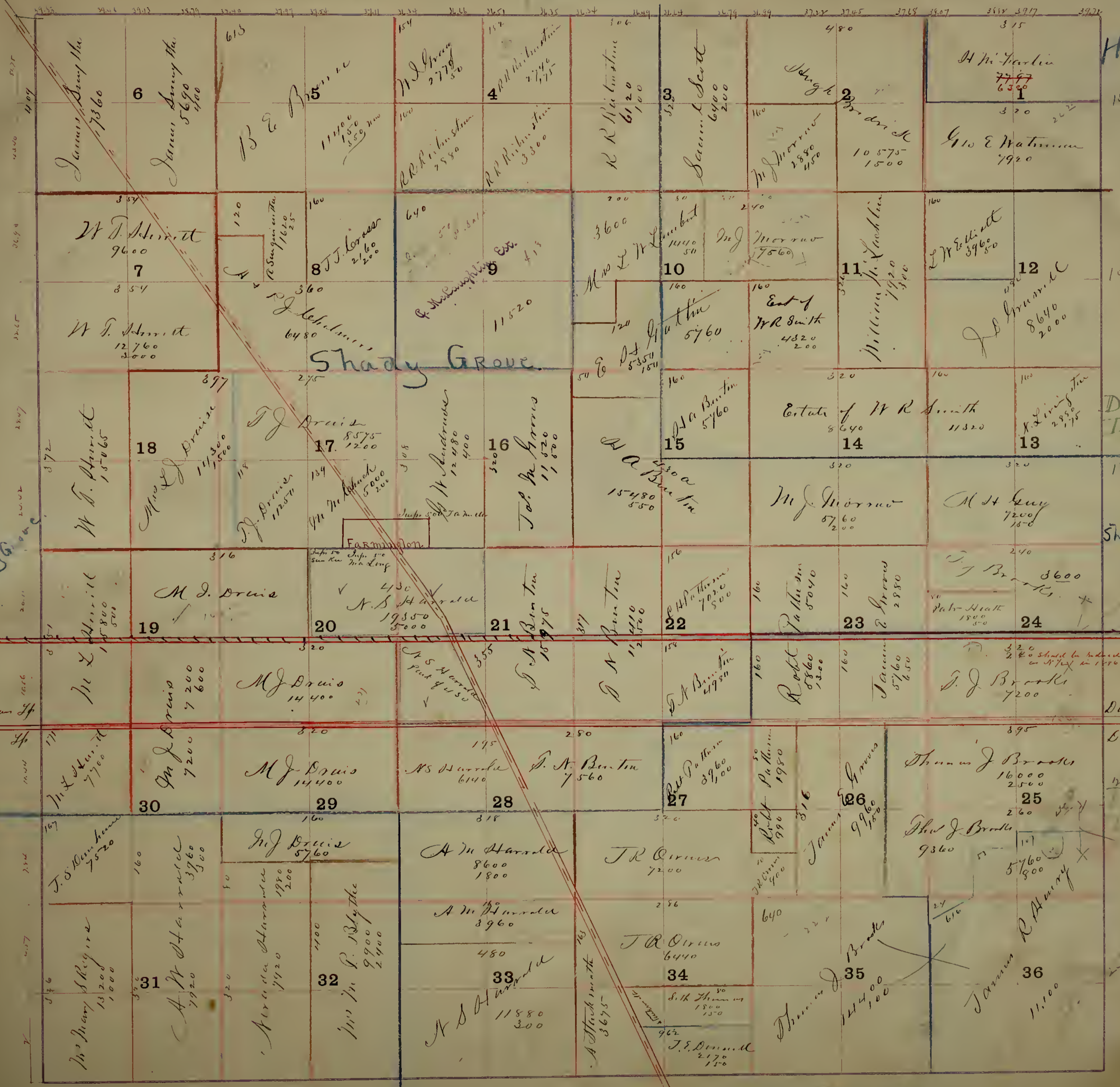
McKenny

Starky Zone



willowood

Fair View



Fark View

Wheatland

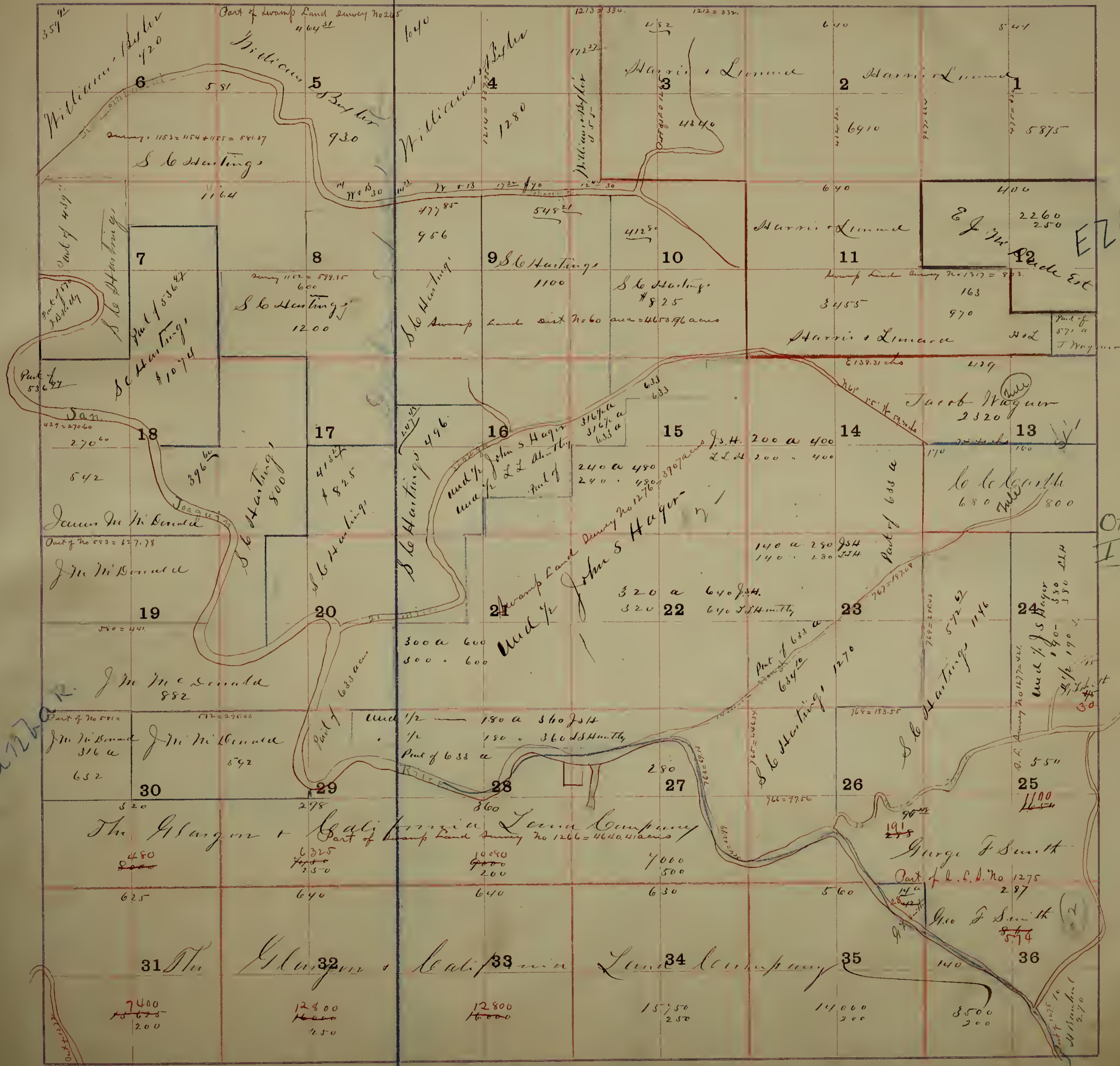


All in D 1172 Lot.

The Glasgow California Land Co.

Part of 5162
 See Hastings

652
 100
 600



E. J. M. ...

O'Neil

Du...

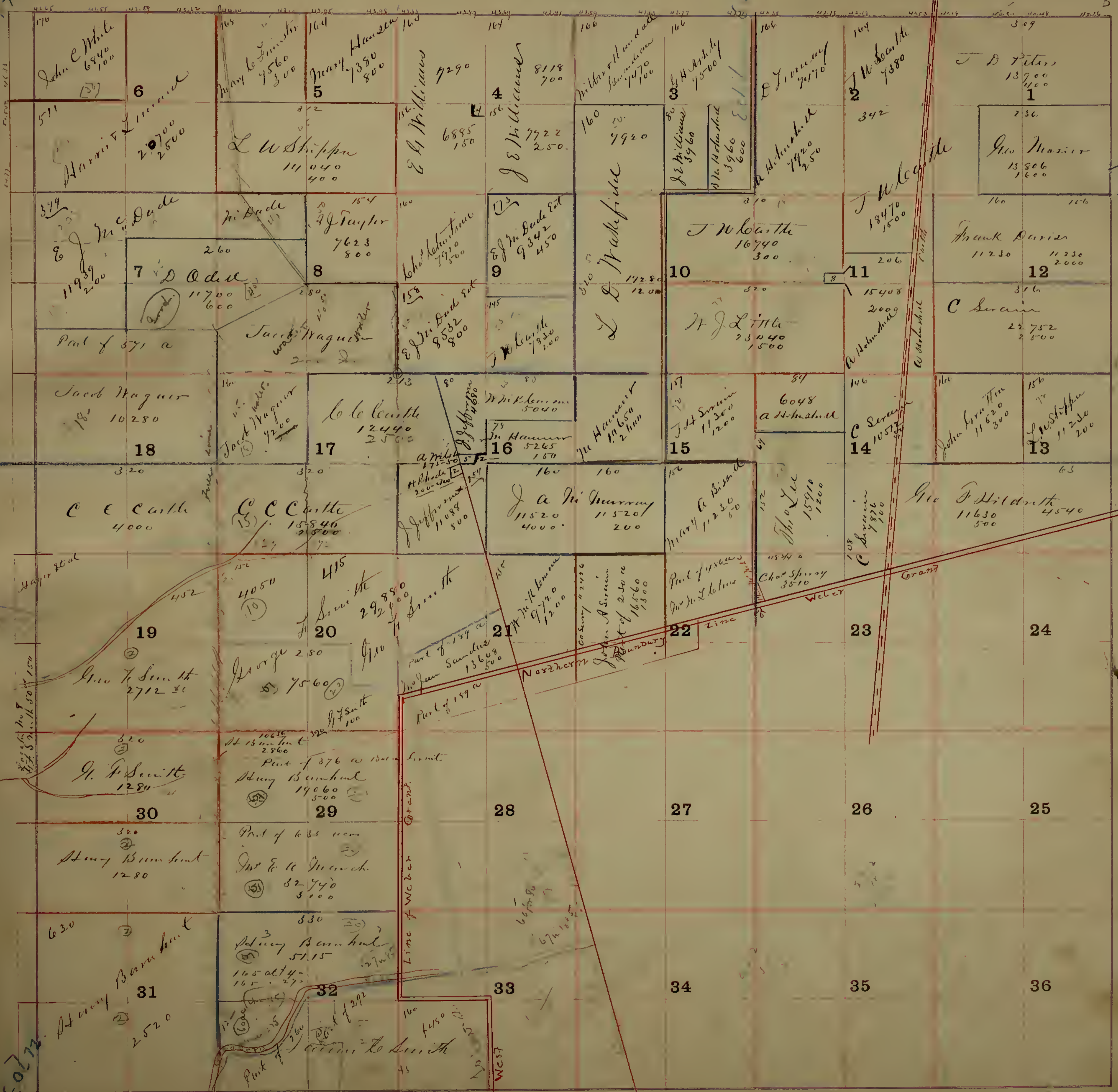
Kings...

Elkroyer

Davis

Lincoln

North



Cataveras

Davis

U. S. Mail

Madison

Del Rio



Charville

Madison

Bellota

Delphy

Charlottesville

Everett

147 910 Abundant 7940 2500	164 6 A. B. Brown 9600 2000	122 124 C. K. Bailey 6140	167 Olin Parson 9130 4000	164 4 A. K. Roene 9030 4000	164 J. B. Woodward 6100 5000	124 3 John Archer 2790	164 5178 20 1500	245 160 160	205 205	80 162	162 Bailey 2550
135 J. H. Tice 8070 3000	158 Martin Lopez 9250 4000	199 I. L. Russell 10300 2000	158 B. L. Linnell 8450 7000	117 John L. Kelly 8530 2500	556 John Archer 2750 2000	117 William J. Proctor 11025 2700	2 Mrs. S. M. Whitney 8820 5000	23 77 3500	160 160	1900 64 Paul J. Allen	161
141 C. H. Anderson 5200 5000	157 S. A. B. Anderson 9150 7500	157 J. W. 110640 1000	8 C. S. Anderson 8480 6000	153 John Baker 5550	127 Geo. K. H. Hill 6315 3000	160 160 John Archer 2750 2000	11 John Archer 2750 2000	260 80 3600 450	167 167	174 174	12 M. O'Brien
142 E. H. Anderson 8650 3000	160 J. B. Bennett 12960	160 H. J. Gray 8640 4000	160 D. E. Johnson 8640	71 Peter Baker 4220 4350 2300	50 J. K. Hill 4150 2000	240 D. Harrison 12960	167 167	167 167	167 167	167 167	12 M. O'Brien
143 E. H. Anderson 8650 3000	160 J. B. Bennett 12960	160 H. J. Gray 8640 4000	160 D. E. Johnson 8640	71 Peter Baker 4220 4350 2300	50 J. K. Hill 4150 2000	240 D. Harrison 12960	167 167	167 167	167 167	167 167	12 M. O'Brien
144 E. H. Anderson 8650 3000	160 J. B. Bennett 12960	160 H. J. Gray 8640 4000	160 D. E. Johnson 8640	71 Peter Baker 4220 4350 2300	50 J. K. Hill 4150 2000	240 D. Harrison 12960	167 167	167 167	167 167	167 167	12 M. O'Brien
145 E. H. Anderson 8650 3000	160 J. B. Bennett 12960	160 H. J. Gray 8640 4000	160 D. E. Johnson 8640	71 Peter Baker 4220 4350 2300	50 J. K. Hill 4150 2000	240 D. Harrison 12960	167 167	167 167	167 167	167 167	12 M. O'Brien
146 E. H. Anderson 8650 3000	160 J. B. Bennett 12960	160 H. J. Gray 8640 4000	160 D. E. Johnson 8640	71 Peter Baker 4220 4350 2300	50 J. K. Hill 4150 2000	240 D. Harrison 12960	167 167	167 167	167 167	167 167	12 M. O'Brien
147 E. H. Anderson 8650 3000	160 J. B. Bennett 12960	160 H. J. Gray 8640 4000	160 D. E. Johnson 8640	71 Peter Baker 4220 4350 2300	50 J. K. Hill 4150 2000	240 D. Harrison 12960	167 167	167 167	167 167	167 167	12 M. O'Brien
148 E. H. Anderson 8650 3000	160 J. B. Bennett 12960	160 H. J. Gray 8640 4000	160 D. E. Johnson 8640	71 Peter Baker 4220 4350 2300	50 J. K. Hill 4150 2000	240 D. Harrison 12960	167 167	167 167	167 167	167 167	12 M. O'Brien
149 E. H. Anderson 8650 3000	160 J. B. Bennett 12960	160 H. J. Gray 8640 4000	160 D. E. Johnson 8640	71 Peter Baker 4220 4350 2300	50 J. K. Hill 4150 2000	240 D. Harrison 12960	167 167	167 167	167 167	167 167	12 M. O'Brien
150 E. H. Anderson 8650 3000	160 J. B. Bennett 12960	160 H. J. Gray 8640 4000	160 D. E. Johnson 8640	71 Peter Baker 4220 4350 2300	50 J. K. Hill 4150 2000	240 D. Harrison 12960	167 167	167 167	167 167	167 167	12 M. O'Brien
151 E. H. Anderson 8650 3000	160 J. B. Bennett 12960	160 H. J. Gray 8640 4000	160 D. E. Johnson 8640	71 Peter Baker 4220 4350 2300	50 J. K. Hill 4150 2000	240 D. Harrison 12960	167 167	167 167	167 167	167 167	12 M. O'Brien
152 E. H. Anderson 8650 3000	160 J. B. Bennett 12960	160 H. J. Gray 8640 4000	160 D. E. Johnson 8640	71 Peter Baker 4220 4350 2300	50 J. K. Hill 4150 2000	240 D. Harrison 12960	167 167	167 167	167 167	167 167	12 M. O'Brien
153 E. H. Anderson 8650 3000	160 J. B. Bennett 12960	160 H. J. Gray 8640 4000	160 D. E. Johnson 8640	71 Peter Baker 4220 4350 2300	50 J. K. Hill 4150 2000	240 D. Harrison 12960	167 167	167 167	167 167	167 167	12 M. O'Brien
154 E. H. Anderson 8650 3000	160 J. B. Bennett 12960	160 H. J. Gray 8640 4000	160 D. E. Johnson 8640	71 Peter Baker 4220 4350 2300	50 J. K. Hill 4150 2000	240 D. Harrison 12960	167 167	167 167	167 167	167 167	12 M. O'Brien
155 E. H. Anderson 8650 3000	160 J. B. Bennett 12960	160 H. J. Gray 8640 4000	160 D. E. Johnson 8640	71 Peter Baker 4220 4350 2300	50 J. K. Hill 4150 2000	240 D. Harrison 12960	167 167	167 167	167 167	167 167	12 M. O'Brien
156 E. H. Anderson 8650 3000	160 J. B. Bennett 12960	160 H. J. Gray 8640 4000	160 D. E. Johnson 8640	71 Peter Baker 4220 4350 2300	50 J. K. Hill 4150 2000	240 D. Harrison 12960	167 167	167 167	167 167	167 167	12 M. O'Brien
157 E. H. Anderson 8650 3000	160 J. B. Bennett 12960	160 H. J. Gray 8640 4000	160 D. E. Johnson 8640	71 Peter Baker 4220 4350 2300	50 J. K. Hill 4150 2000	240 D. Harrison 12960	167 167	167 167	167 167	167 167	12 M. O'Brien
158 E. H. Anderson 8650 3000	160 J. B. Bennett 12960	160 H. J. Gray 8640 4000	160 D. E. Johnson 8640	71 Peter Baker 4220 4350 2300	50 J. K. Hill 4150 2000	240 D. Harrison 12960	167 167	167 167	167 167	167 167	12 M. O'Brien
159 E. H. Anderson 8650 3000	160 J. B. Bennett 12960	160 H. J. Gray 8640 4000	160 D. E. Johnson 8640	71 Peter Baker 4220 4350 2300	50 J. K. Hill 4150 2000	240 D. Harrison 12960	167 167	167 167	167 167	167 167	12 M. O'Brien
160 E. H. Anderson 8650 3000	160 J. B. Bennett 12960	160 H. J. Gray 8640 4000	160 D. E. Johnson 8640	71 Peter Baker 4220 4350 2300	50 J. K. Hill 4150 2000	240 D. Harrison 12960	167 167	167 167	167 167	167 167	12 M. O'Brien

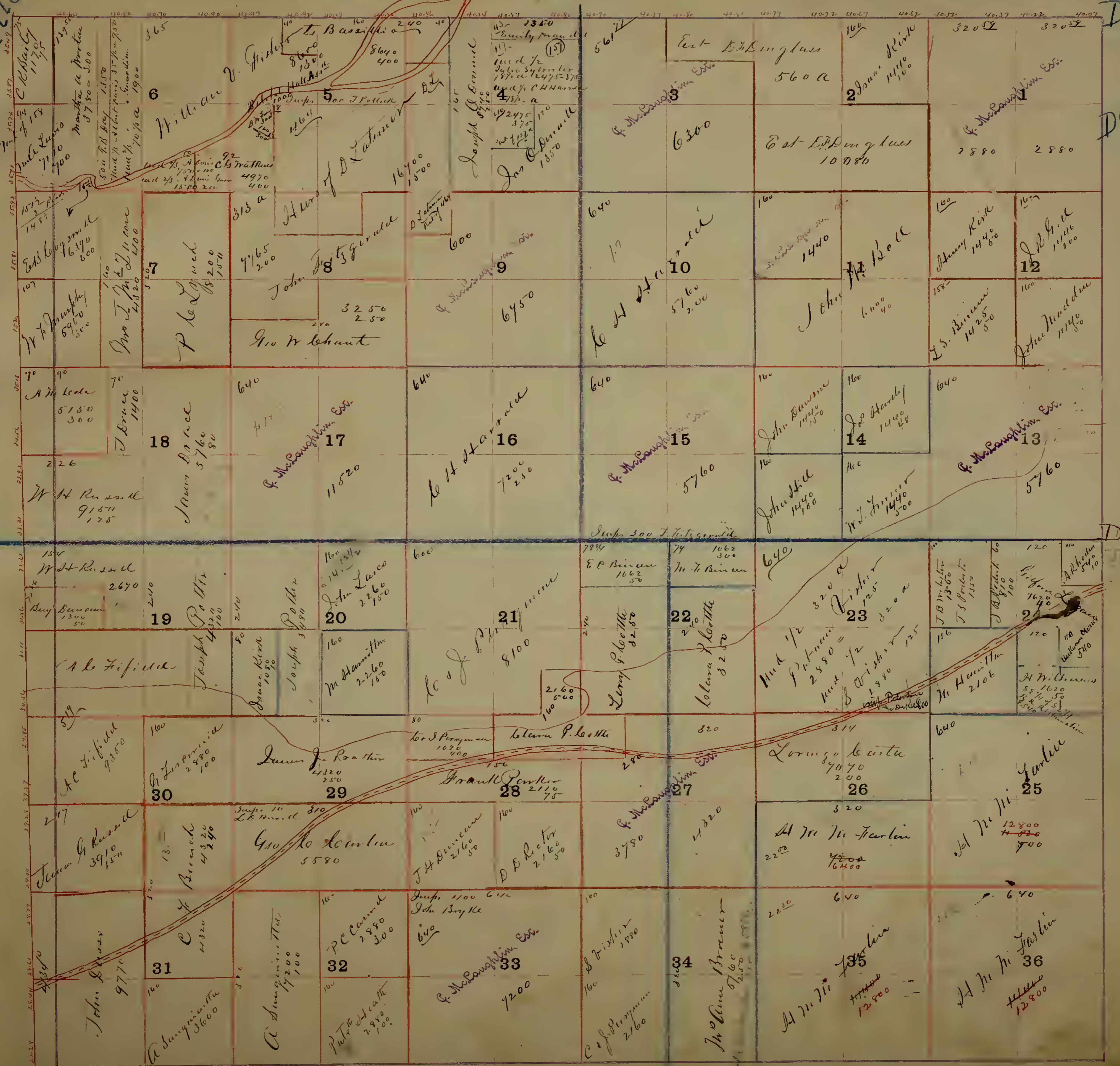
Belzota

Township No. 21 North

Range No. 9 East

Mount Diablo Base and Meridian,

Douglas

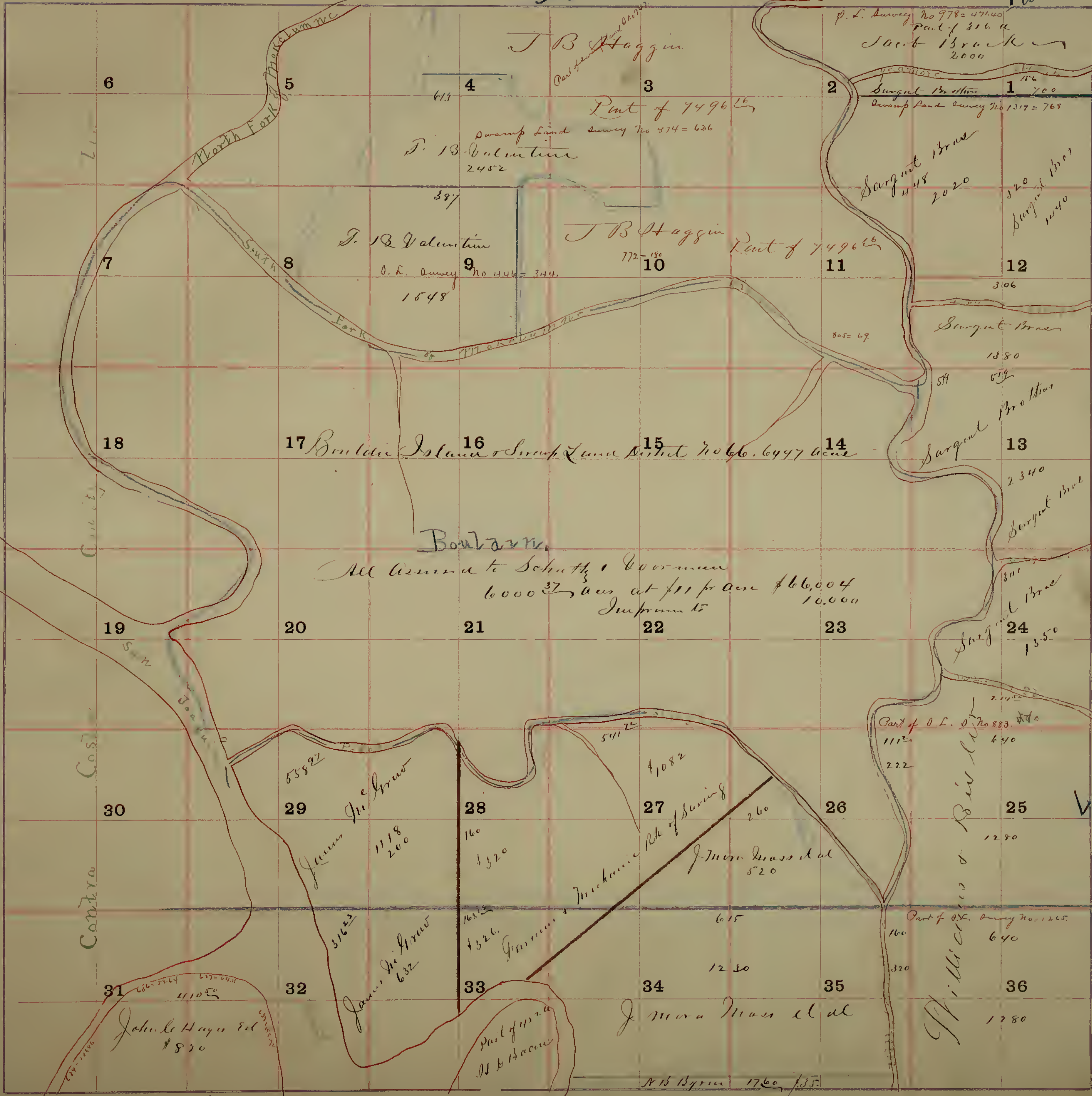


Everett

Home

Station.

Turner.



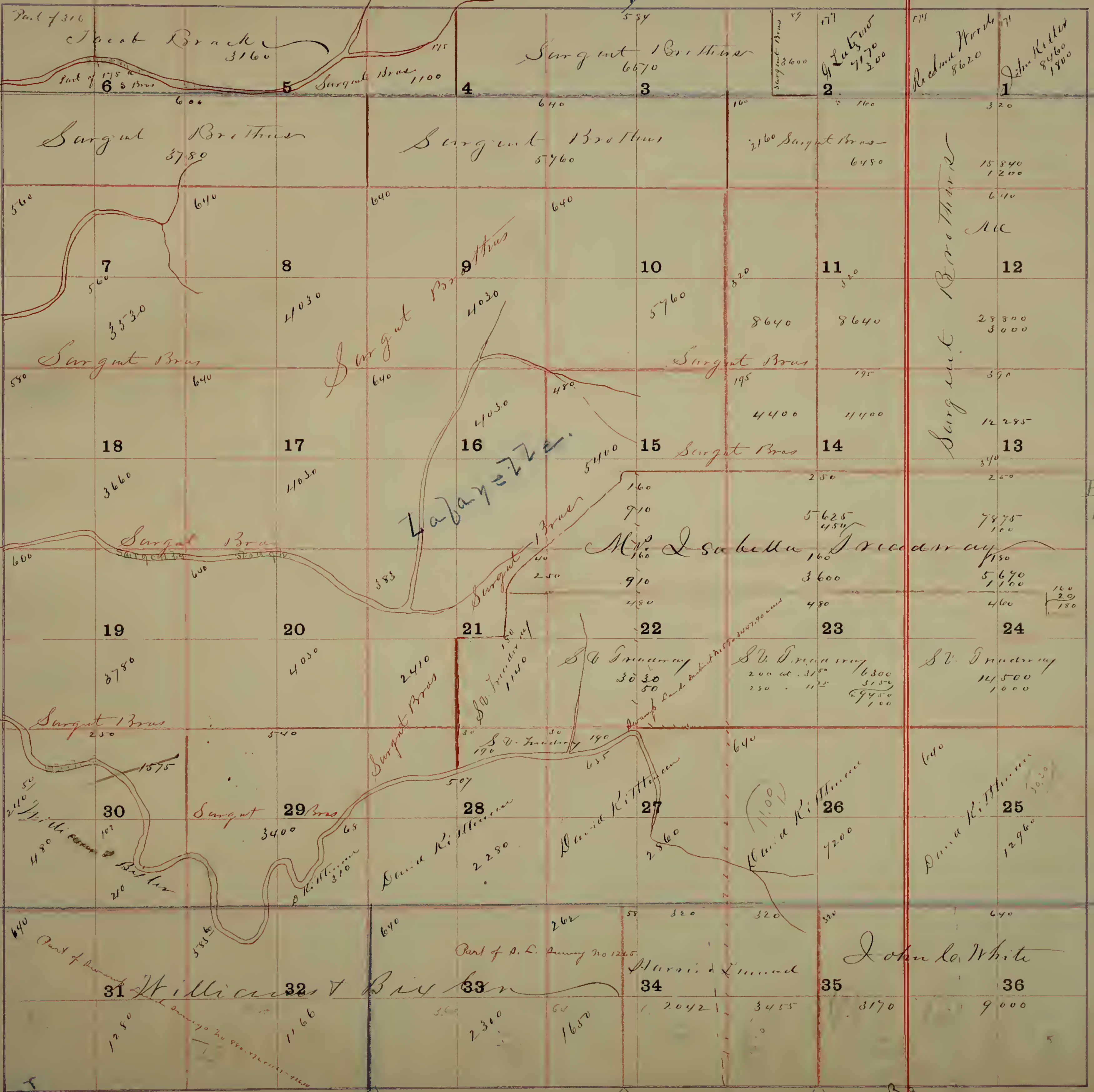
Boulder
 All assumed to Schutte & Voorman
 6000 Acres at \$11 per acre \$66,004
 Improvement 10,000

Cabrera
Costa
Cabrera

Lafayette

Dunbar.

Turner



Union

Elkhorn

Dunbar

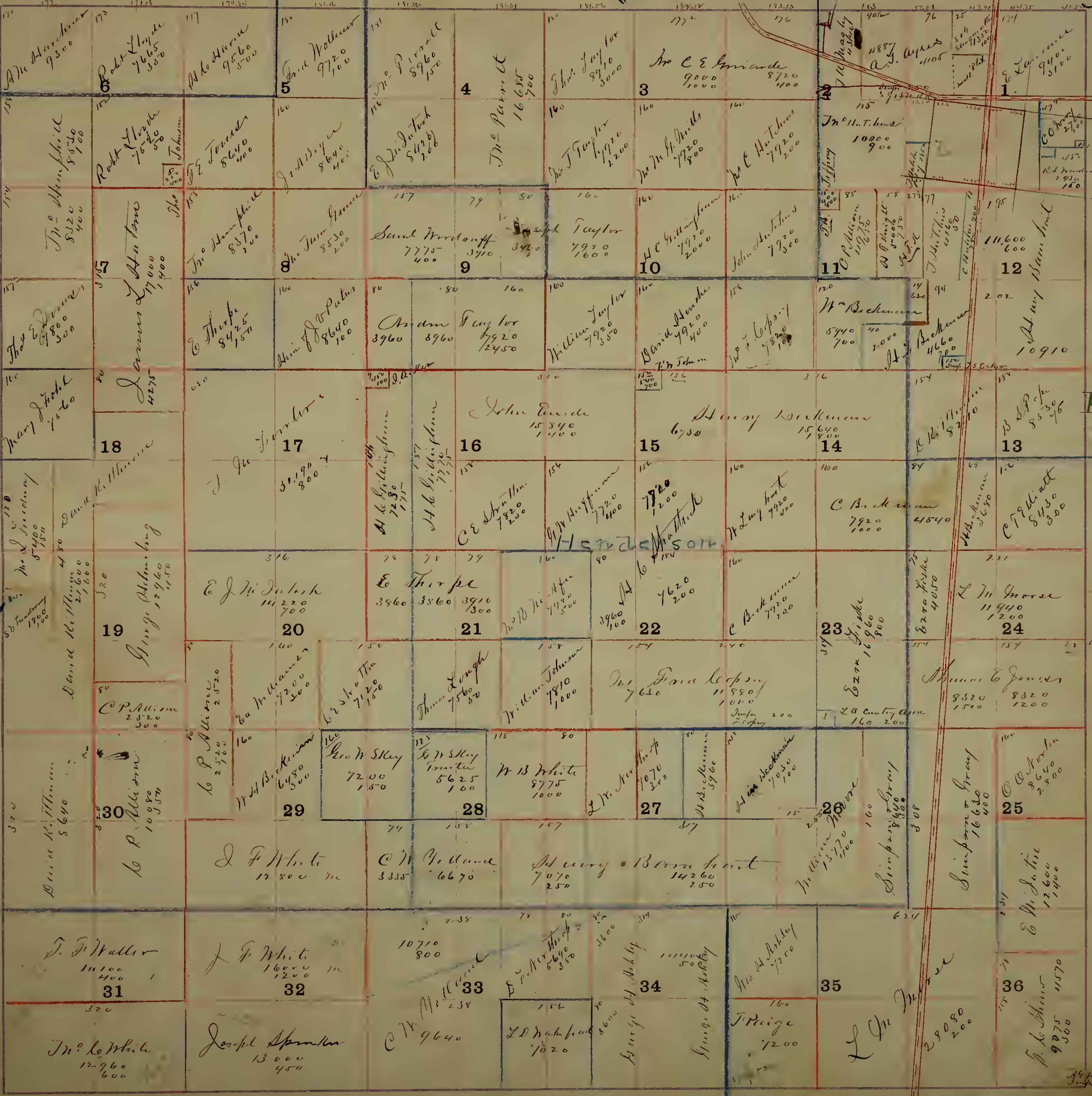
Elkhorn

Union

Inter

Woods

Salem



Lafayette

ELK

ELK Horn

Luce Oak

Salem

Elkhorn Township

Live Oak

Grain
Elliott
Township

Grain

7700

Calaveras



Salem

Elkhorn Township

Live Oak

Grain
Elliott
Township

Grain

7700

Calaveras

Lockford

Grant

Grant

Elliott

Township

Harmony Grove

Douglass

Masonry

Elbert
Township

Grant

Douglass
Township

<p>306 Idney Bannert 5510 100 6</p>	<p>319 D J Locke 7175 5</p>	<p>338 W. R. ... 200 4</p>	<p>310 A. ... 5580 3</p>	<p>540 Linn Kruger 6200 350 2</p>	<p>320 1/2 5880 150 1</p>
<p>305 L S Merrill 6563 300 7</p>	<p>320 Wm Jones 2480 8</p>	<p>320 A B ... 2880 9</p>	<p>640 A. ... 11520 10</p>	<p>160 E. ... 2880 11</p>	<p>320 L S ... 5040 100 12</p>
<p>320 W A ... 6750 380 18</p>	<p>320 D H ... 5760 600</p>	<p>320 N. B. ... 5760 16</p>	<p>320 B. Bryant 5760 800 15</p>	<p>150 A. ... 2808 14</p>	<p>320 L. ... 5040 300 13</p>
<p>304 A. ... 6750 600 19</p>	<p>304 D J ... 2880 20</p>	<p>304 A. ... 11520 21</p>	<p>304 B. ... 7200 22</p>	<p>304 A. ... 2880 23</p>	<p>304 J. ... 10080 230 24</p>
<p>302 Geo W. ... 10875 300 30</p>	<p>302 E. ... 2880 29</p>	<p>302 G. ... 11520 28</p>	<p>302 E. ... 7200 27</p>	<p>302 C. ... 2880 26</p>	<p>302 C. ... 12960 25</p>
<p>142 A. ... 7670 31</p>	<p>142 D. ... 1200 32</p>	<p>142 W. ... 5775 1000 33</p>	<p>142 E. ... 7200 34</p>	<p>142 C. ... 7200 35</p>	<p>142 C. ... 8910 800 36</p>
<p>142 M. ... 7670 400</p>	<p>142 S. ... 5640</p>	<p>142 A. ... 3960</p>	<p>142 L. ... 11880 1800</p>	<p>142 J. ... 7920 600</p>	<p>142 C. ... 2880</p>

Moore

Be22

Brazos

41.14 229 J B Day 3105	41.90 166 J W Johnson 2240	43.47 167 Cuth Price 1500 250	43.77 48475 5564	44.19 163 H W Stinger 1170	44.73 163 All	45.15 32775	45.57 32775	46.00	46.45	46.92	47.49
3280 E A Allison 1025	3280 J W Johnson 2160 3000	3280 J B Day 2260	3280 Mrs. S. MacLaughlin 11860	3280 Hank's Pasture 4865 150	3280 Mrs. S. MacLaughlin 4640	3280	3280	3280	3280	3280	3280
3320 447	3320 320 J W Johnson	3320 440	3320 W J Prather 49511	3320 Mrs. S. MacLaughlin 2880	3320 S W J. Harnett 1150	3320 S. H. H. Hunt 1150	3320 F. MacLaughlin 1160	3320	3320	3320	3320
3360 J Wrig 6035 200	3360 4320 300	3360 40 E. Welch 840	3360 C. S. Prather 1800 250	3360 Mrs. S. MacLaughlin 2880	3360 F. MacLaughlin 2880	3360 A. L. Wimmer Humboldt 400 100	3360 Mrs. S. MacLaughlin 1150	3360	3360	3360	3360
3400 Dupa 50 500	3400 Dupa 50 500	3400 Dupa 50 500	3400 Dupa 50 500	3400 Dupa 50 500	3400 Dupa 50 500	3400 Dupa 50 500	3400 Dupa 50 500	3400	3400	3400	3400
3440 Mud 1/2 2260	3440 Mud 1/2 2260	3440 Mud 1/2 2260	3440 Mud 1/2 2260	3440 Mud 1/2 2260	3440 Mud 1/2 2260	3440 Mud 1/2 2260	3440 Mud 1/2 2260	3440	3440	3440	3440
3480 450 6045	3480 J. D. Pope 1400	3480 J. L. Lister 4320	3480	3480	3480	3480	3480	3480	3480	3480	3480
3520 J Wrig 3240	3520 3240	3520 3240	3520 3240	3520 3240	3520 3240	3520 3240	3520 3240	3520	3520	3520	3520
3560 229 J K Little 2580 100	3560 100 J W Johnson 1800	3560 640	3560 640	3560 640	3560 640	3560 640	3560 640	3560	3560	3560	3560
3600 6 K Bailey 5080	3600 J W Wrig 8640	3600 W J Prather 8640	3600 W J Prather 8640	3600 W J Prather 8640	3600 W J Prather 8640	3600 W J Prather 8640	3600 W J Prather 8640	3600	3600	3600	3600
3640 4100 5535	3640 J W Wrig 8640	3640 W J Prather 8640	3640 W J Prather 8640	3640 W J Prather 8640	3640 W J Prather 8640	3640 W J Prather 8640	3640 W J Prather 8640	3640	3640	3640	3640
3680 330 J Wrig 4450 350	3680 330 J Wrig 4450 350	3680 330 J Wrig 4450 350	3680 330 J Wrig 4450 350	3680 330 J Wrig 4450 350	3680 330 J Wrig 4450 350	3680 330 J Wrig 4450 350	3680 330 J Wrig 4450 350	3680	3680	3680	3680
3720 40 D. B. D. D.	3720 40 D. B. D. D.	3720 40 D. B. D. D.	3720 40 D. B. D. D.	3720 40 D. B. D. D.	3720 40 D. B. D. D.	3720 40 D. B. D. D.	3720 40 D. B. D. D.	3720	3720	3720	3720
3760 330 J Wrig 4450 350	3760 330 J Wrig 4450 350	3760 330 J Wrig 4450 350	3760 330 J Wrig 4450 350	3760 330 J Wrig 4450 350	3760 330 J Wrig 4450 350	3760 330 J Wrig 4450 350	3760 330 J Wrig 4450 350	3760	3760	3760	3760
3800 330 J Wrig 4450 350	3800 330 J Wrig 4450 350	3800 330 J Wrig 4450 350	3800 330 J Wrig 4450 350	3800 330 J Wrig 4450 350	3800 330 J Wrig 4450 350	3800 330 J Wrig 4450 350	3800 330 J Wrig 4450 350	3800	3800	3800	3800

Bala Mountain

Douglas

Bellota

Douglas



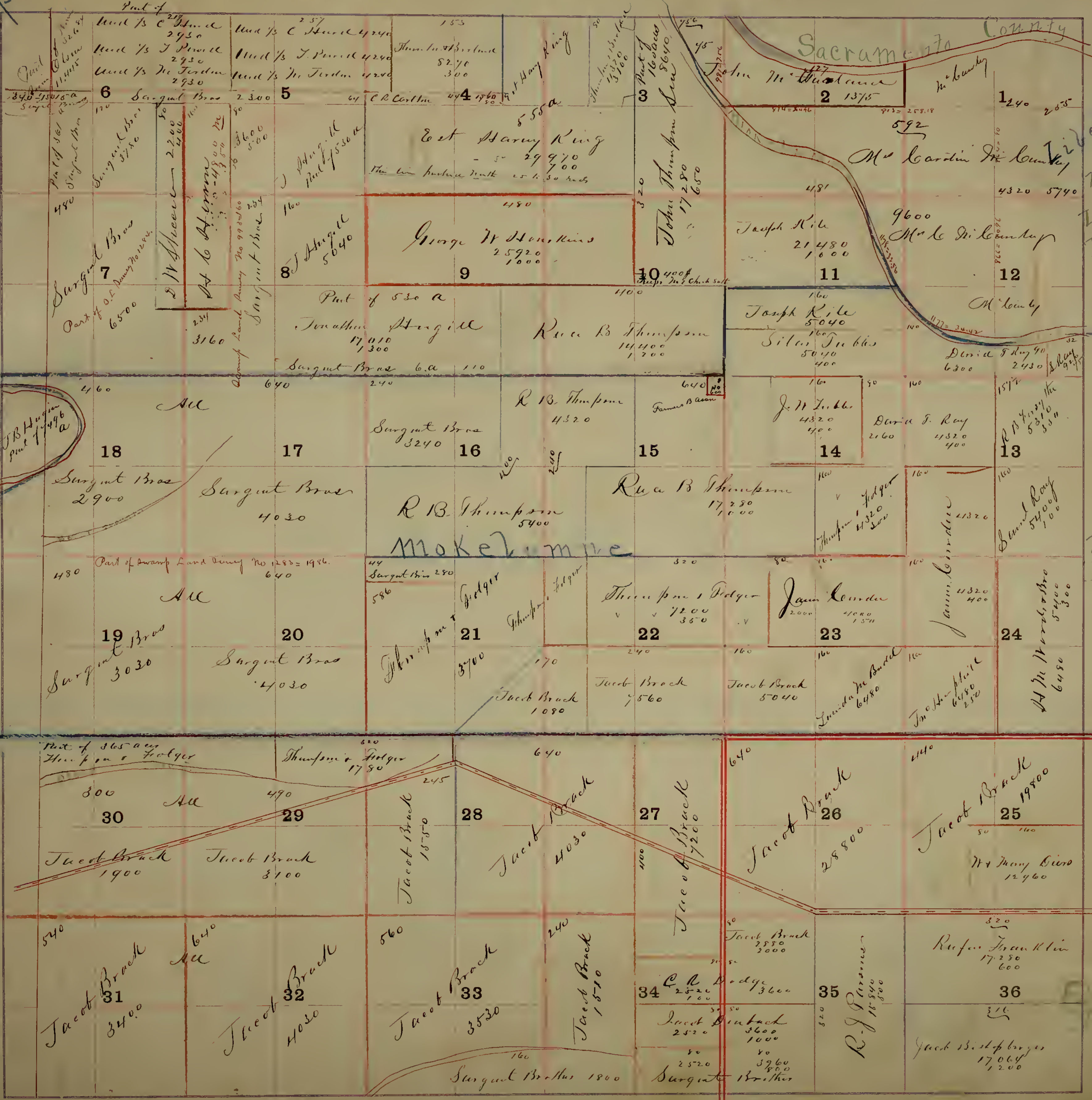
Turner.

New Hope

Slater

Liberty

Union



Turner

Turner

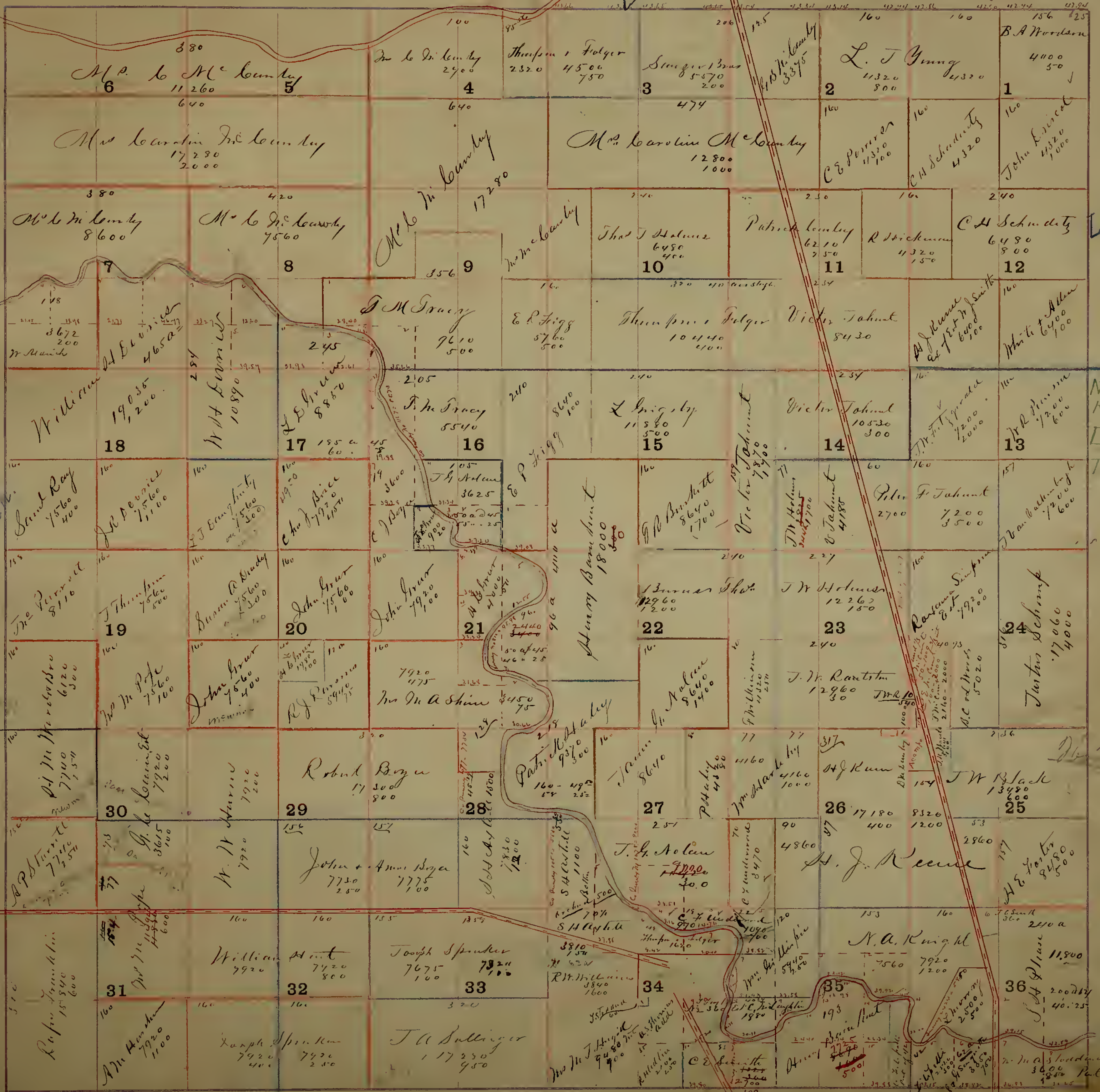
Labels

Liberty

Liberty

Tran K22

Turner



North of River

Liberty

Tran K22

Turner

Labels

Labels

Labels

Labels

Labels

Labels

Labels

Labels

Labels

Labels

Labels

Labels

Labels

Labels

Labels

Labels

Labels

Sale

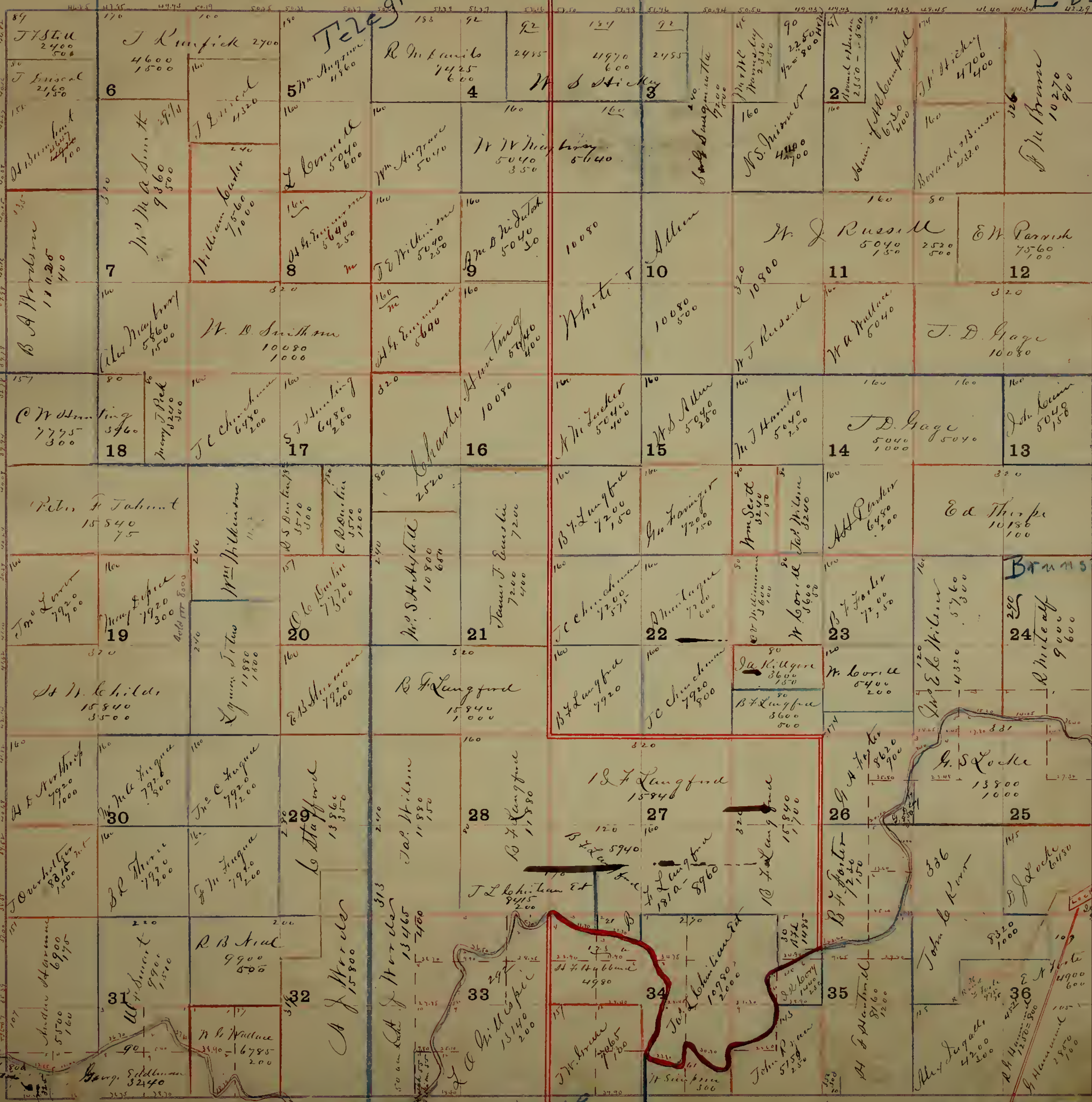
Woods.

Township No.

Range No.

Mount Diablo Base and Meridian

43
Elliott



Liberty

Houston

Elliott
Township

BRUNSWICK

Salem

alpine

Lockport

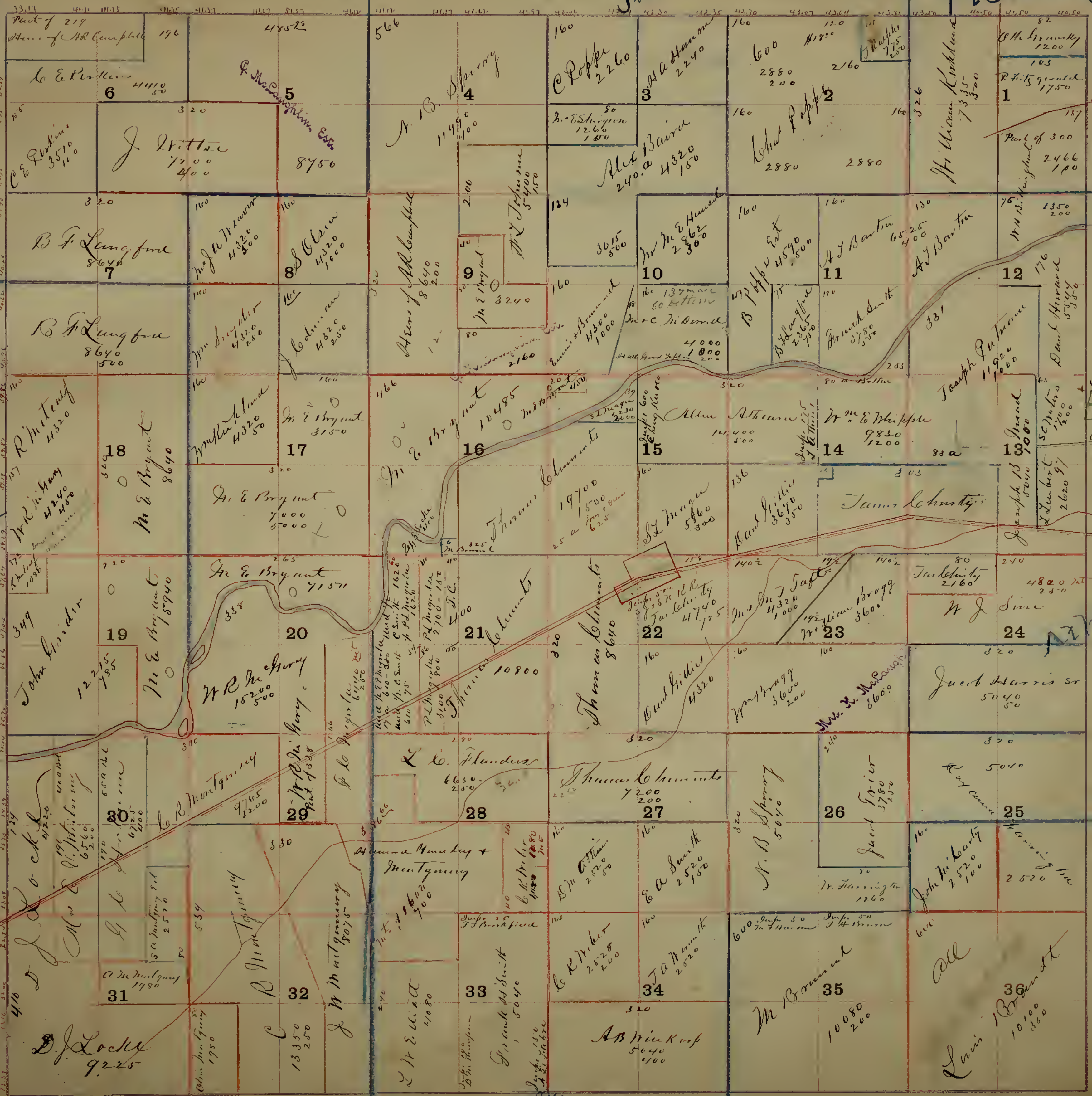
Township No. 4 North

Range No. 7

Mount Diablo Base and Meridian

Dry Creek

Brunswick



Justice

Present Valley

45

Lackford

Atherly

Brant

Pleasant Valley

Township No. 1


Range No. 1

Mount Diablo Base and Meridian, 47

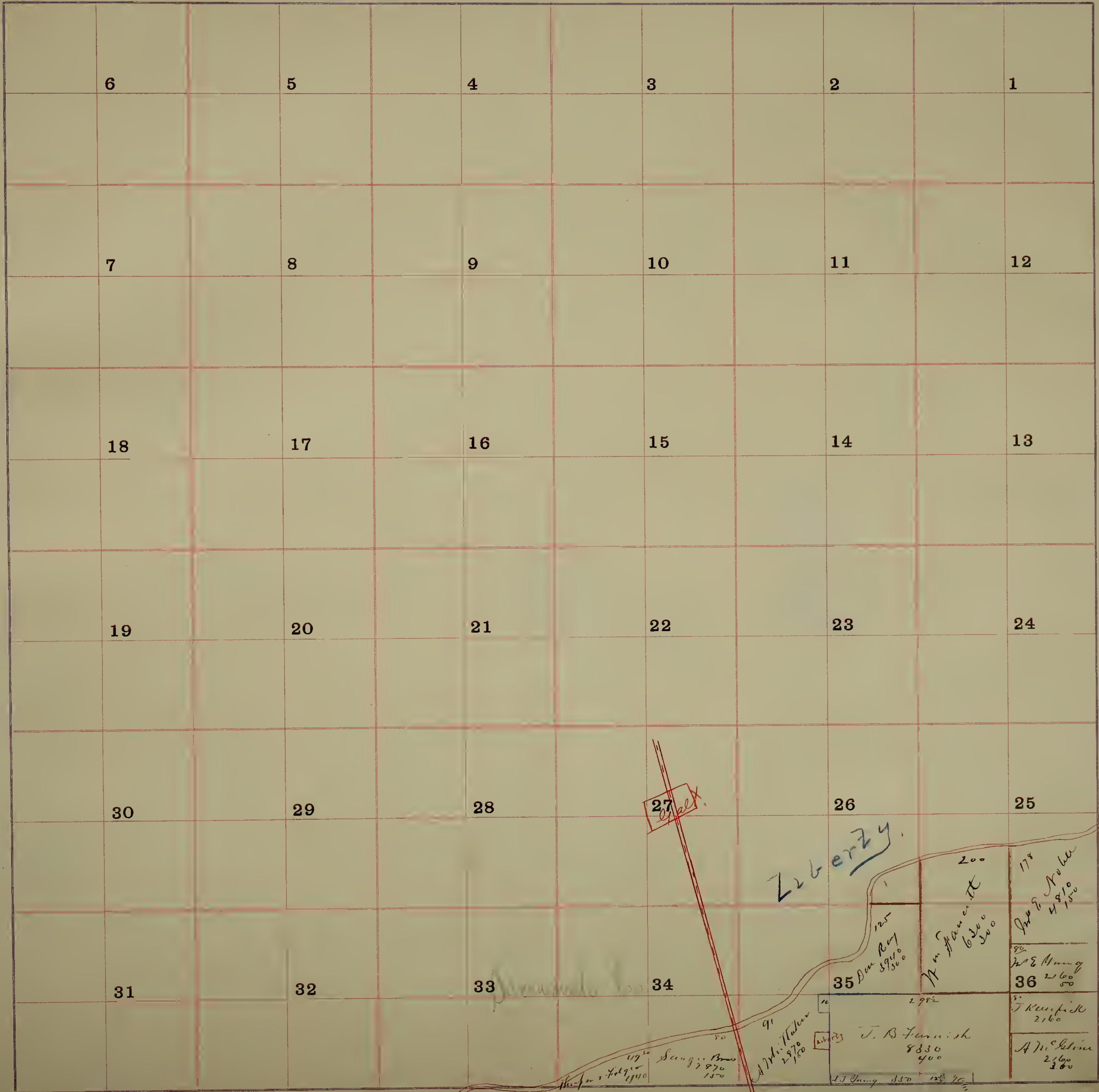


Brandt

Bad Mountain



NEW HOPE



6

5

4

3

2

1

7

8

9

10

11

12

18

17

16

15

14

13

19

20

21

22

23

24

30

29

28

27

26

25

31

32

33

34

35

36

Zuberly

27

200

178

125

59 1/2

50

J. B. French
6300
300

Profr. Profr.
48 1/2
150

J. B. French
2160

J. B. French
2160

A. McKeen
2160
180

2982

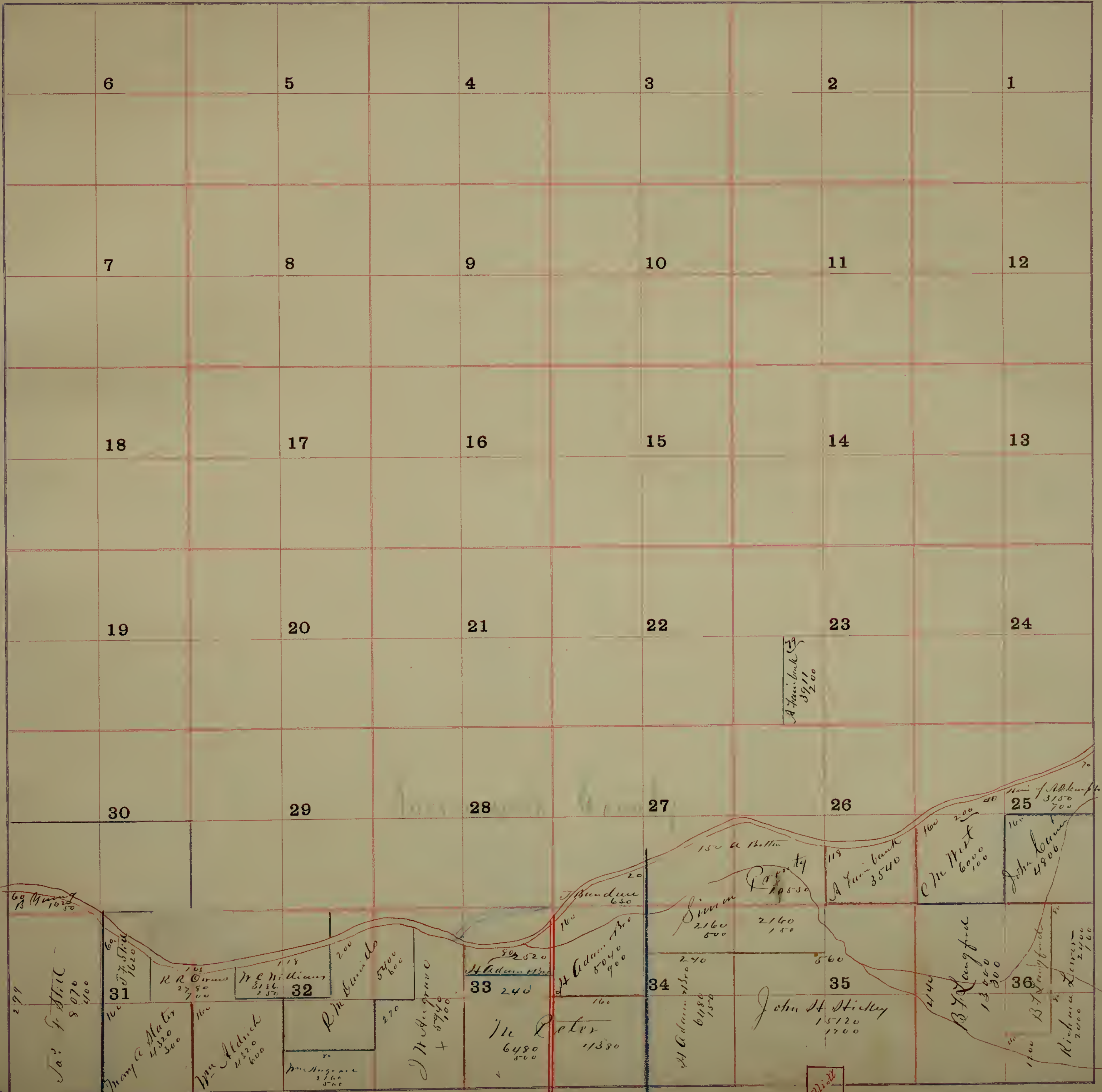
J. B. French
8330
400

J. B. French
8330
400

Saugus Bros
11750
11750
11750

A. McKeen
2970
2970

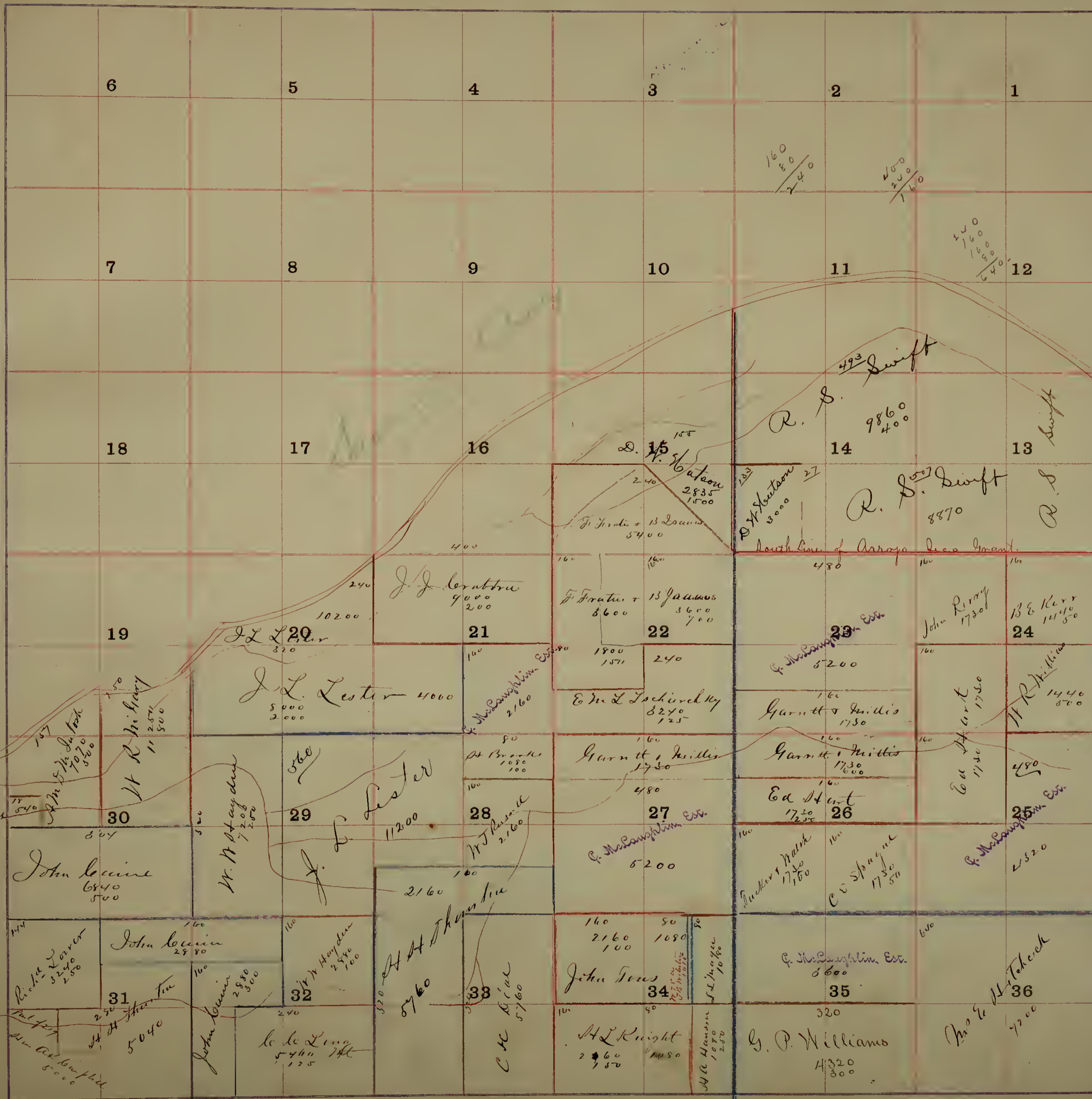
J. B. French
2160
180



Luberly

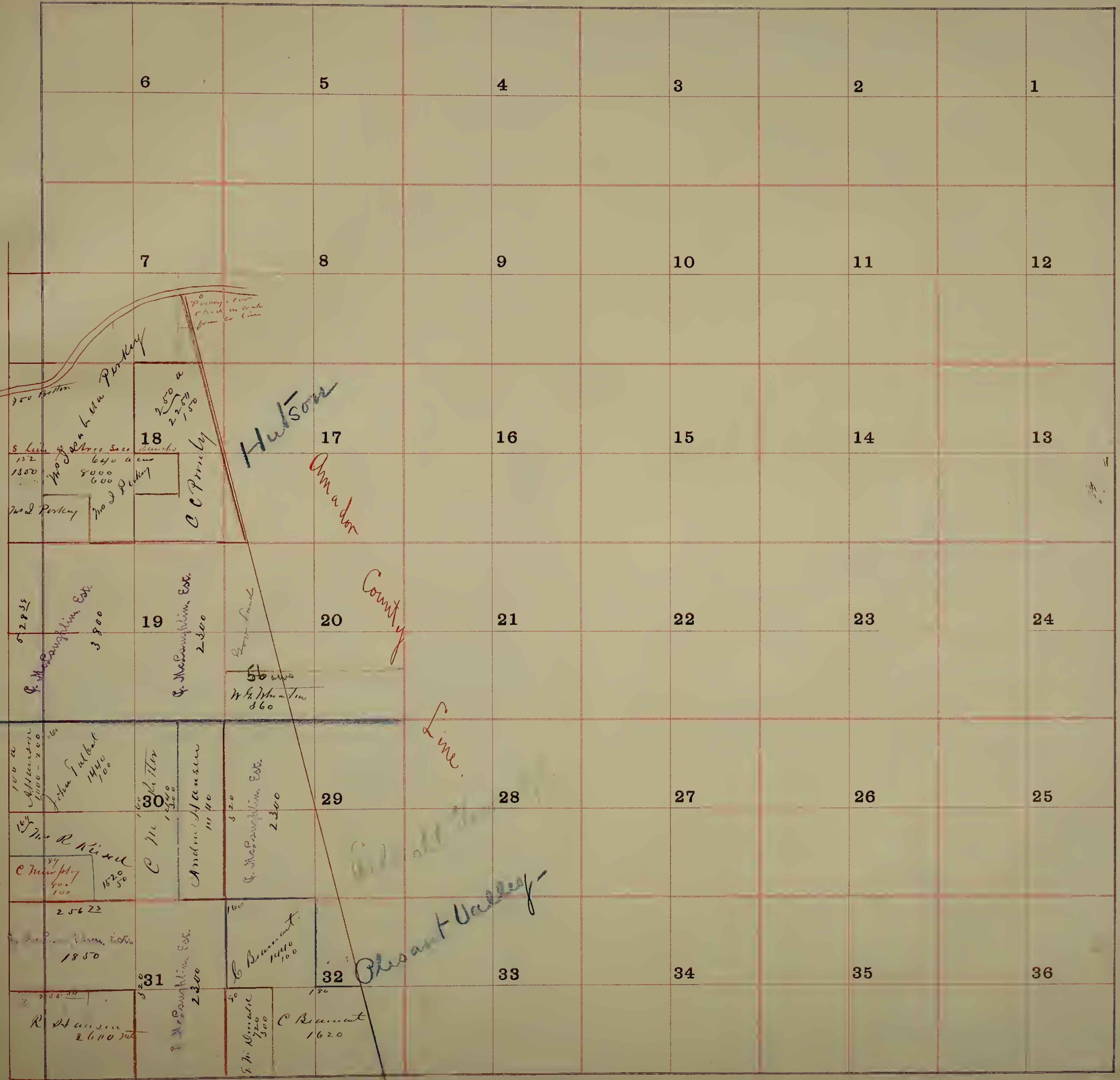
Telegraph

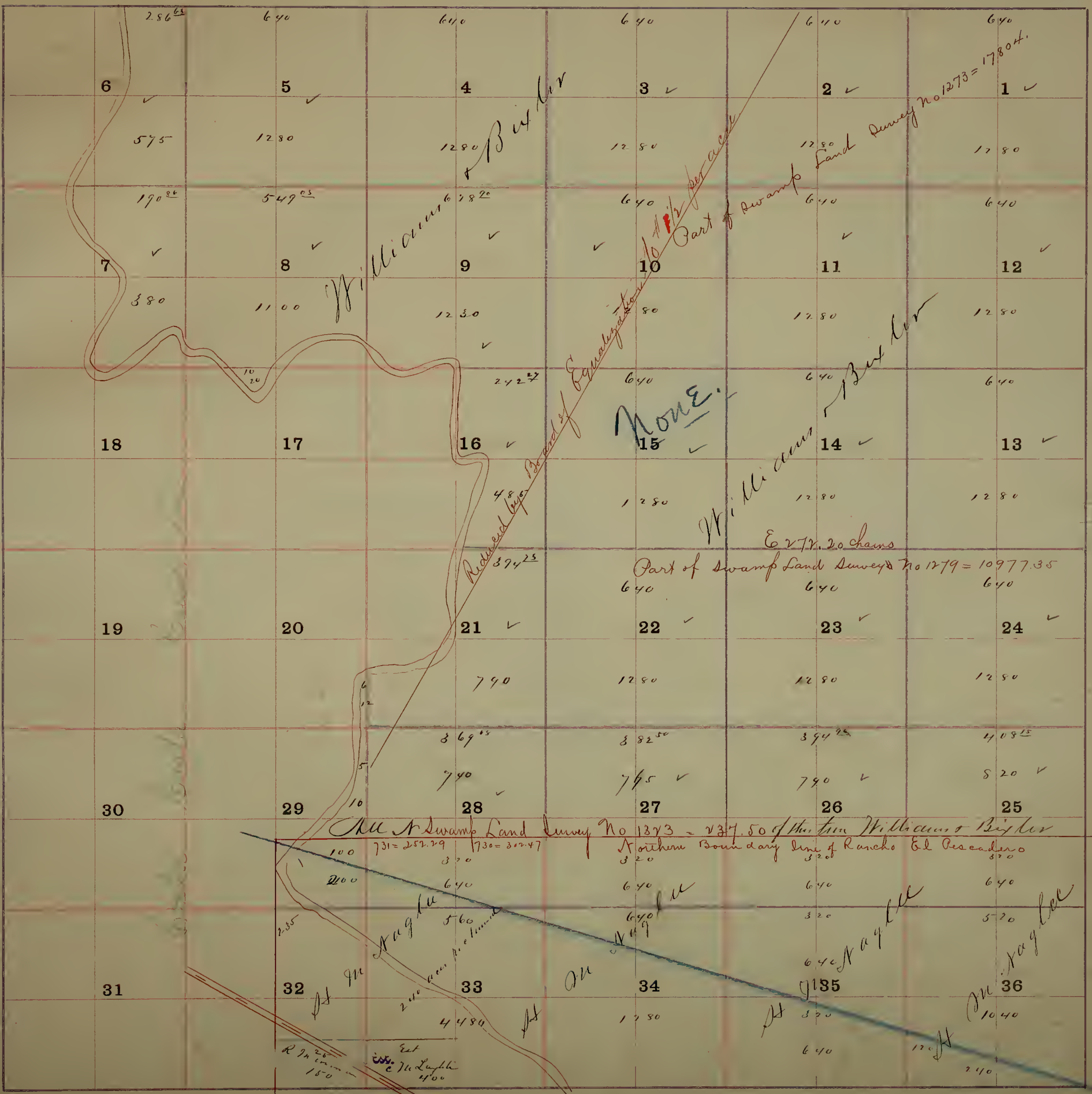
Elliott



Dry Creek

present valley





All of Swamp Land Survey No 1273 - 237.50 of the town William's & Bunker
 Northern Boundary line of Rancho El Pescadero

Lammersoube



Willaumette

Valley

Garden

592
98.2
49 3/10

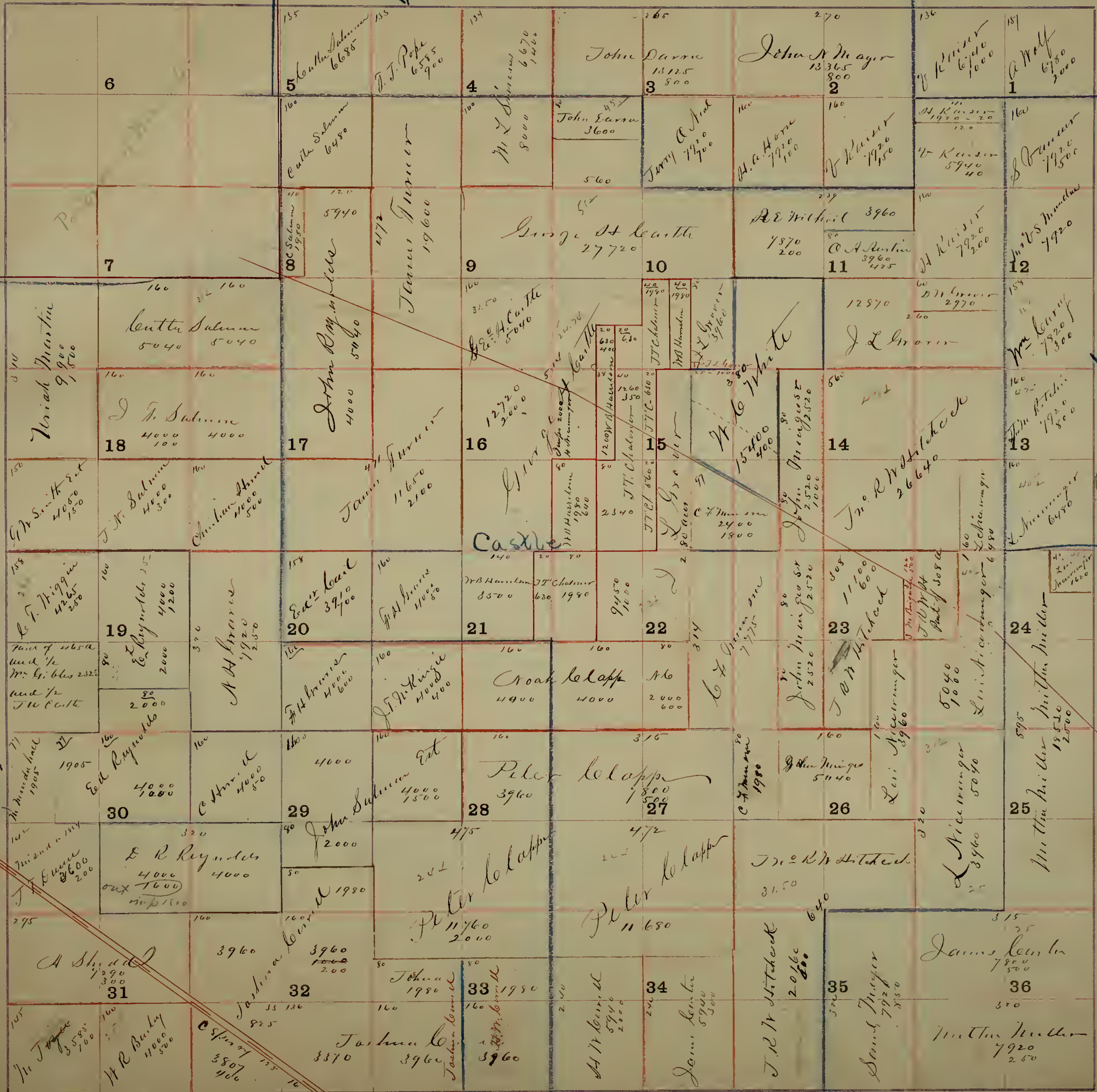
Fairchild

Trench

Garden

Tulare





Union

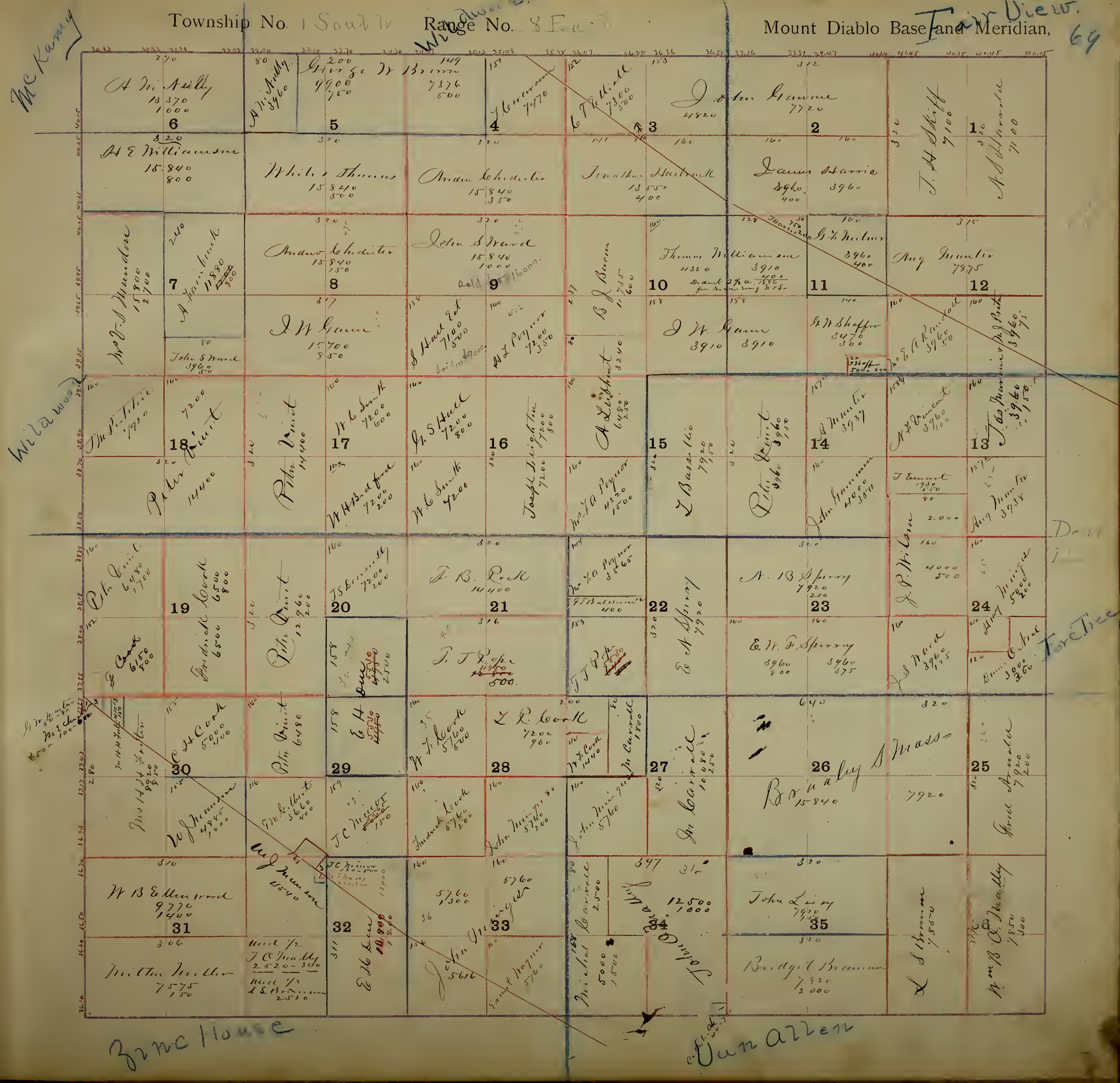
Melawon

Casoria

French Camp Road

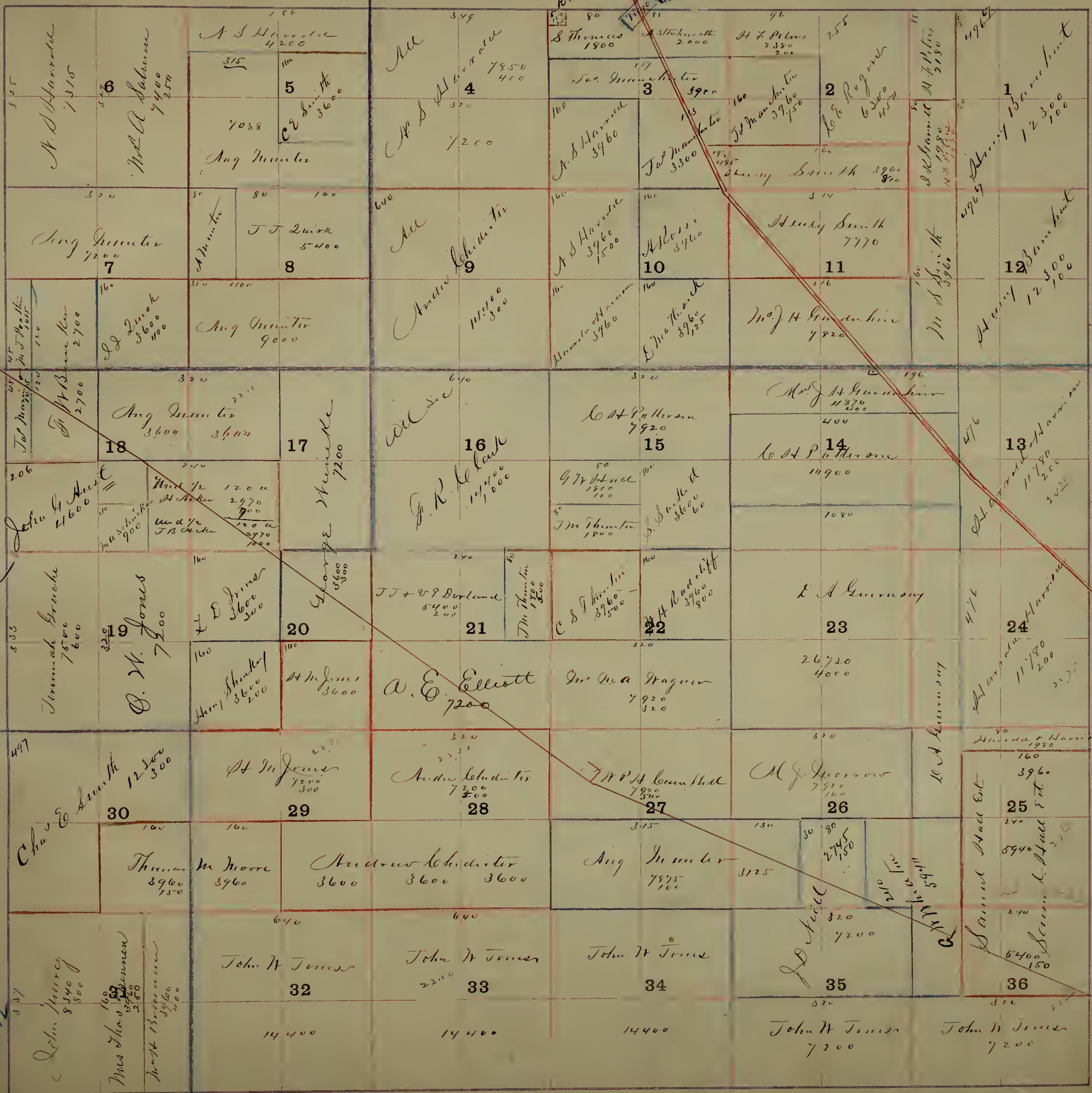
Castle

Zinc House



Fair View

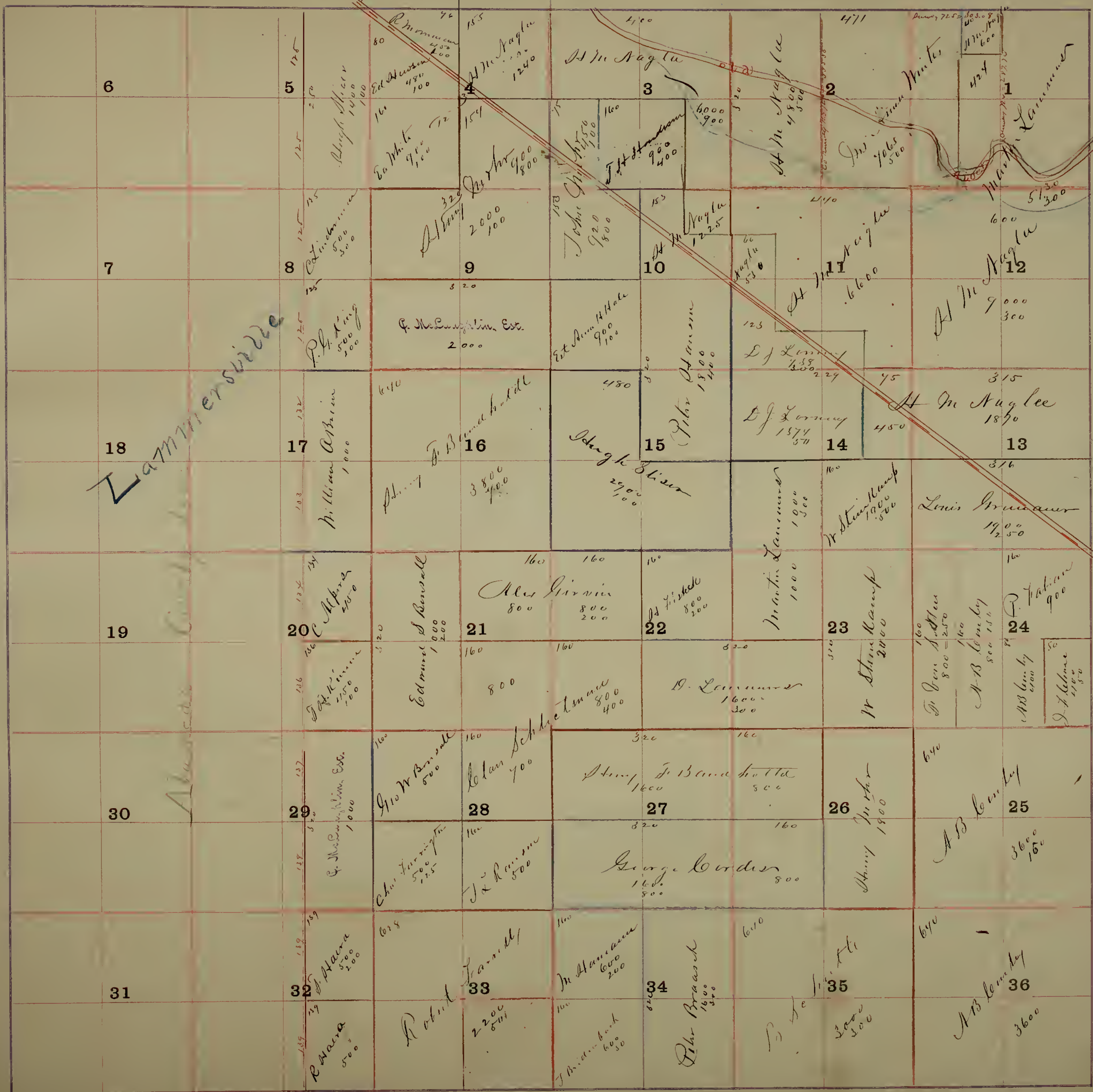
R Baker
Wheatland



Fore Tree

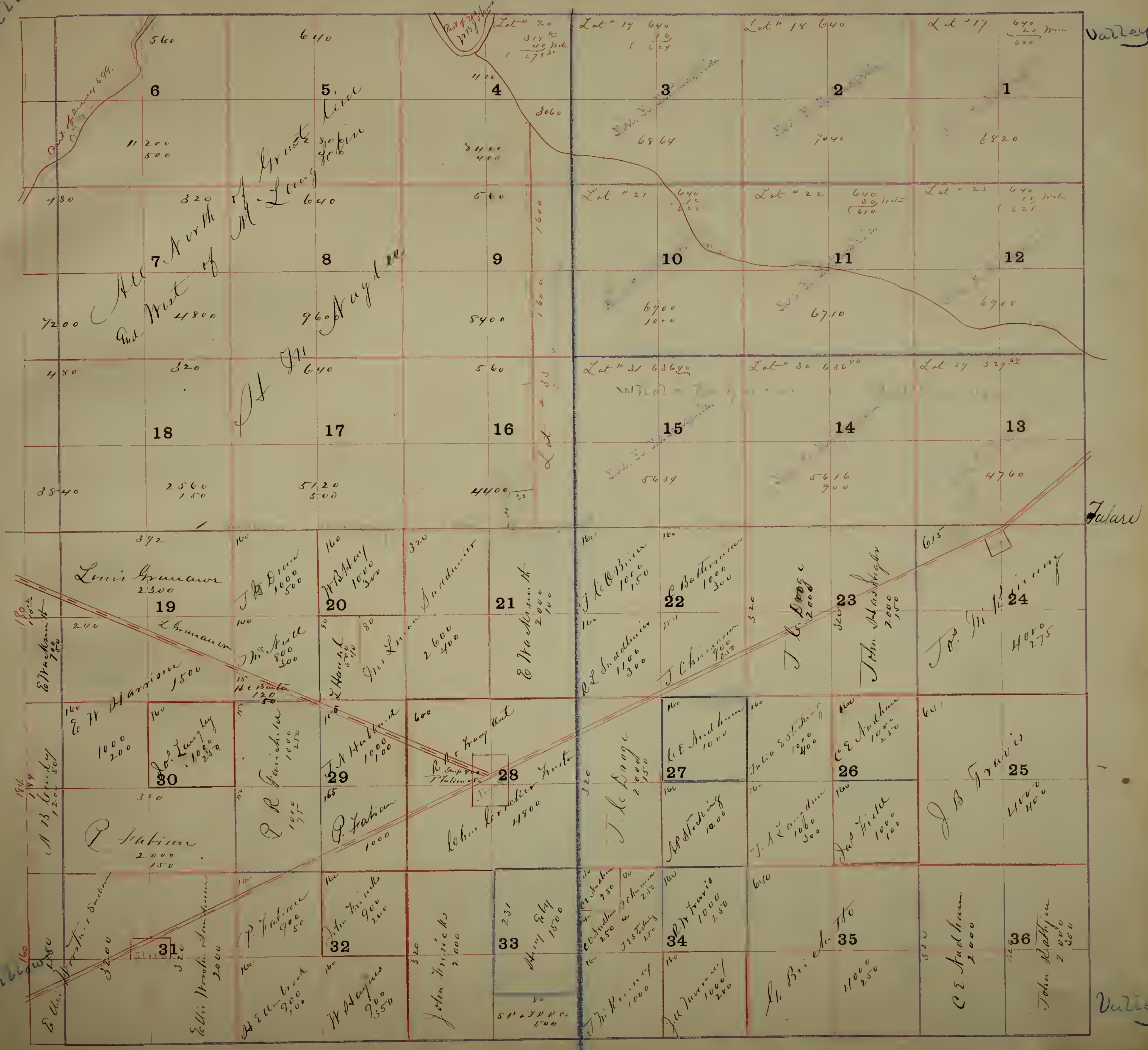
Van Allen

Lone Tree



W 2200

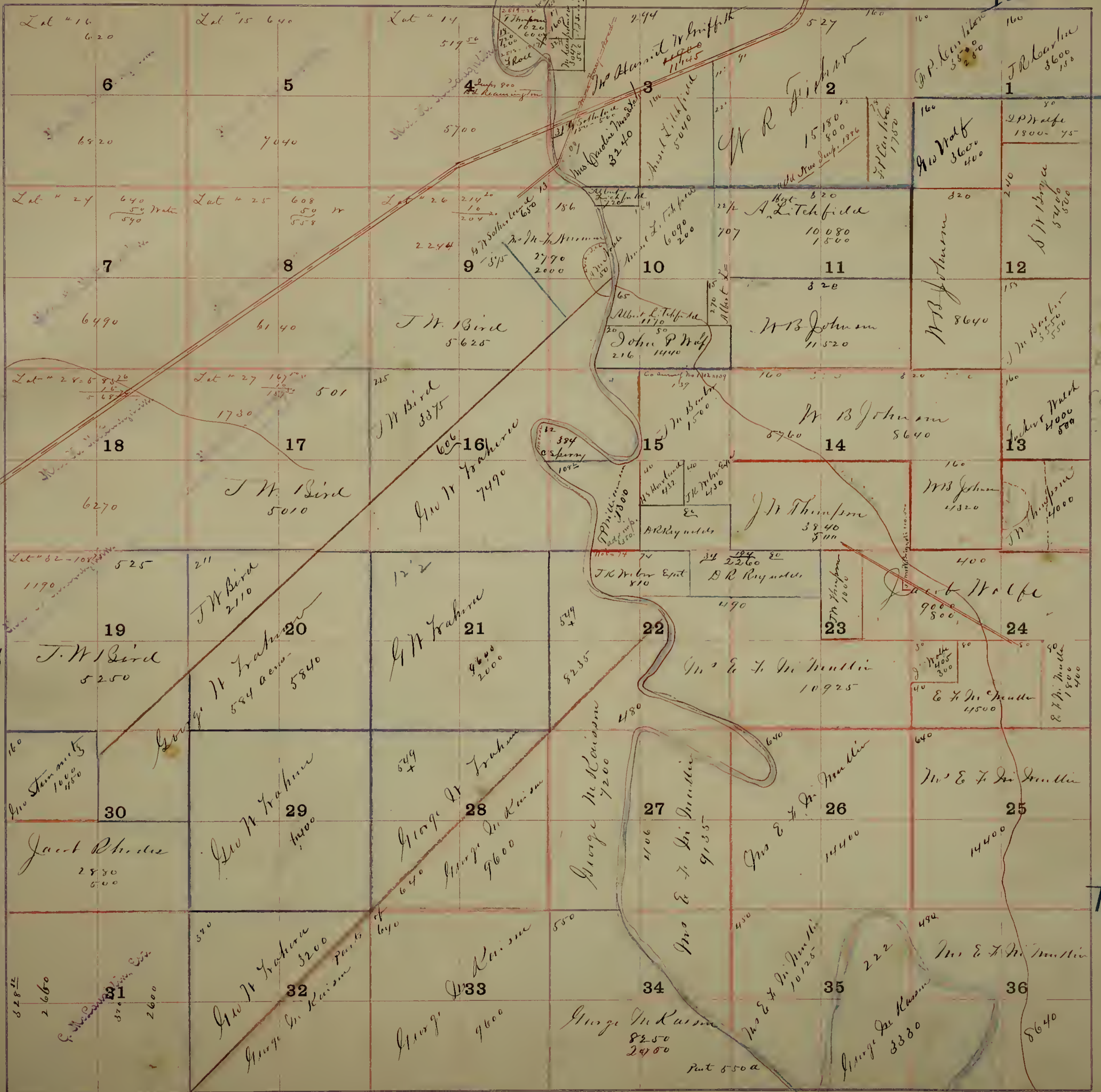
Valley



Future

Valley

W 2200



Valley

Rustic

Union

Castle

104 J. L. Bunker 3240	160 6 Sperry 3600	320 2000	157 157 J. L. Bunker 3650 1000	4 A. W. Lammell 6910	312 A. W. Lammell 7020 300	3 J. L. Graves 7155	640	100 J. A. Austin 111200	160 J. A. Bunker 3600 350	160 12 W. J. Apple 3600 350
152 J. M. Bunker 3420 700	160 C. A. Sperry 3600	320 320	157 J. L. Bunker 3650 1000	4 A. W. Lammell 6910	312 A. W. Lammell 7020 300	3 J. L. Graves 7155	640	100 J. A. Austin 111200	160 J. A. Bunker 3600 350	160 12 W. J. Apple 3600 350
120 S. W. Boyce 2700	160 E. F. McDonald 3600 400	320 S. P. Bunker 7200 1500	160 S. P. Bunker 3600	160 A. W. Lammell 7200	160 A. W. Lammell 7200	156 J. L. Graves 3570 400	320 J. L. Graves 4200 100	100 J. A. Bunker 3600	160 J. A. Bunker 3600	160 J. A. Bunker 3600
40 J. M. Bunker 900 400	160 E. F. McDonald 3600 400	320 S. P. Bunker 7200 1500	160 S. P. Bunker 3600	160 A. W. Lammell 7200	160 A. W. Lammell 7200	156 J. L. Graves 3570 400	320 J. L. Graves 4200 100	100 J. A. Bunker 3600	160 J. A. Bunker 3600	160 J. A. Bunker 3600
318 E. L. M. Muller 7155	318 E. L. M. Muller 7155	320 John L. White 14400	640 John L. White 14400	1150 John L. White 10800	635 John L. White 10800	630 J. A. Bunker 14175 200	100 John L. White 3600	318 E. D. Bainbridge 7955	318 E. D. Bainbridge 7955	318 E. D. Bainbridge 7955
318 E. L. M. Muller 7155	318 E. L. M. Muller 7155	320 John L. White 14400	640 John L. White 14400	1150 John L. White 10800	635 John L. White 10800	630 J. A. Bunker 14175 200	100 John L. White 3600	318 E. D. Bainbridge 7955	318 E. D. Bainbridge 7955	318 E. D. Bainbridge 7955
270 E. L. M. Muller 6075	270 E. L. M. Muller 6075	320 John L. White 14400	640 John L. White 14400	1150 John L. White 10800	635 John L. White 10800	630 J. A. Bunker 14175 200	100 John L. White 3600	318 E. D. Bainbridge 7955	318 E. D. Bainbridge 7955	318 E. D. Bainbridge 7955
160 52822 J. L. Bunker 11880	160 J. L. Bunker 11880	320 John L. White 10800	490 John L. White 10800	490 John L. White 10800	635 John L. White 10800	14240 10000	160 John L. White 3600 300	318 E. D. Bainbridge 7955	318 E. D. Bainbridge 7955	318 E. D. Bainbridge 7955
160 52822 J. L. Bunker 11880	160 J. L. Bunker 11880	320 John L. White 10800	490 John L. White 10800	490 John L. White 10800	635 John L. White 10800	14240 10000	160 John L. White 3600 300	318 E. D. Bainbridge 7955	318 E. D. Bainbridge 7955	318 E. D. Bainbridge 7955
160 52822 J. L. Bunker 11880	160 J. L. Bunker 11880	320 John L. White 10800	490 John L. White 10800	490 John L. White 10800	635 John L. White 10800	14240 10000	160 John L. White 3600 300	318 E. D. Bainbridge 7955	318 E. D. Bainbridge 7955	318 E. D. Bainbridge 7955
321 M. G. Muller 11725	321 M. G. Muller 11725	320 John L. White 10800	640 John L. White 10800	640 John L. White 10800	222 John L. White 10800	3920 8920 500	160 John L. White 3600 300	318 E. D. Bainbridge 7955	318 E. D. Bainbridge 7955	318 E. D. Bainbridge 7955
40 M. G. Muller 6325	40 M. G. Muller 6325	320 John L. White 10800	640 John L. White 10800	640 John L. White 10800	222 John L. White 10800	3920 8920 500	160 John L. White 3600 300	318 E. D. Bainbridge 7955	318 E. D. Bainbridge 7955	318 E. D. Bainbridge 7955
40 M. G. Muller 6325	40 M. G. Muller 6325	320 John L. White 10800	640 John L. White 10800	640 John L. White 10800	222 John L. White 10800	3920 8920 500	160 John L. White 3600 300	318 E. D. Bainbridge 7955	318 E. D. Bainbridge 7955	318 E. D. Bainbridge 7955
326 7835 J. L. Bunker 7200	326 7835 J. L. Bunker 7200	320 John L. White 10800	640 John L. White 10800	640 John L. White 10800	222 John L. White 10800	3920 8920 500	160 John L. White 3600 300	318 E. D. Bainbridge 7955	318 E. D. Bainbridge 7955	318 E. D. Bainbridge 7955

Rustic

Zinc House

Castle Union

Ripon

San Joaquin

Zinc House

Township No. 23

Range No. 46

Mount Diablo Base and Meridian, 81

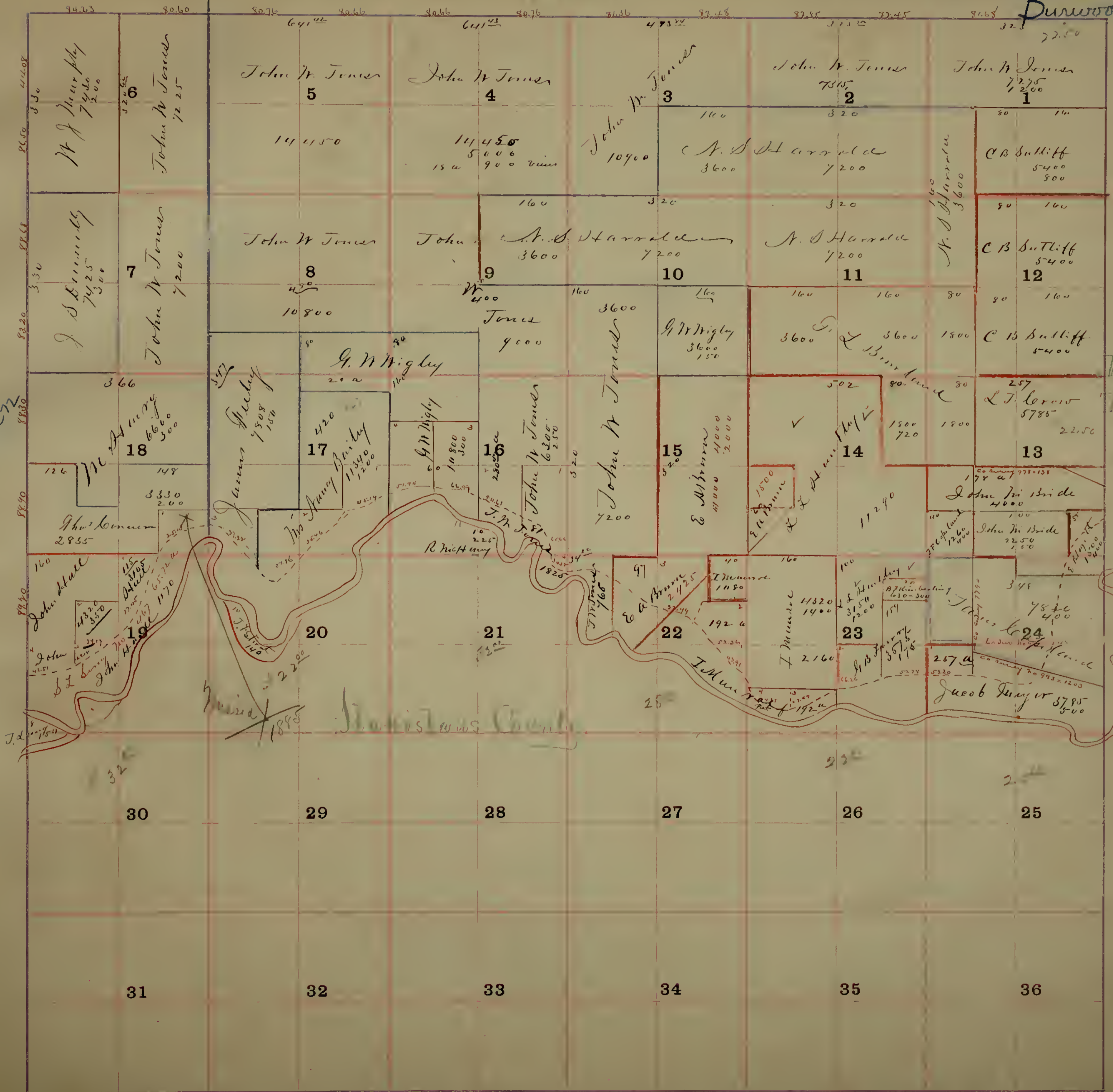


Ripon

Vanallen

River

Burwood



Van Allen

Marion County

1800


2000

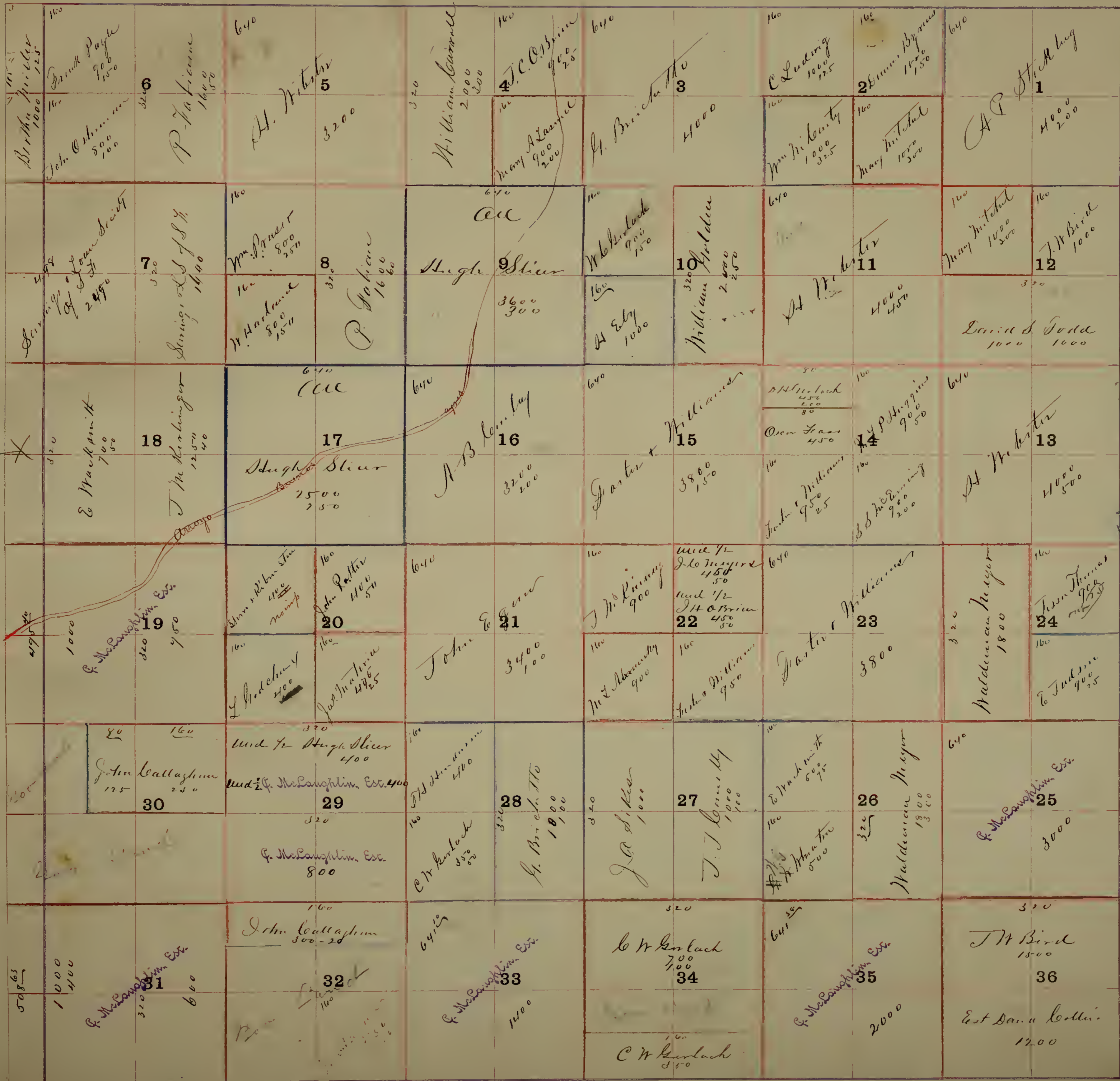
2000

2000

2000

2000





New Jerusalem

Zulaw

Rustic

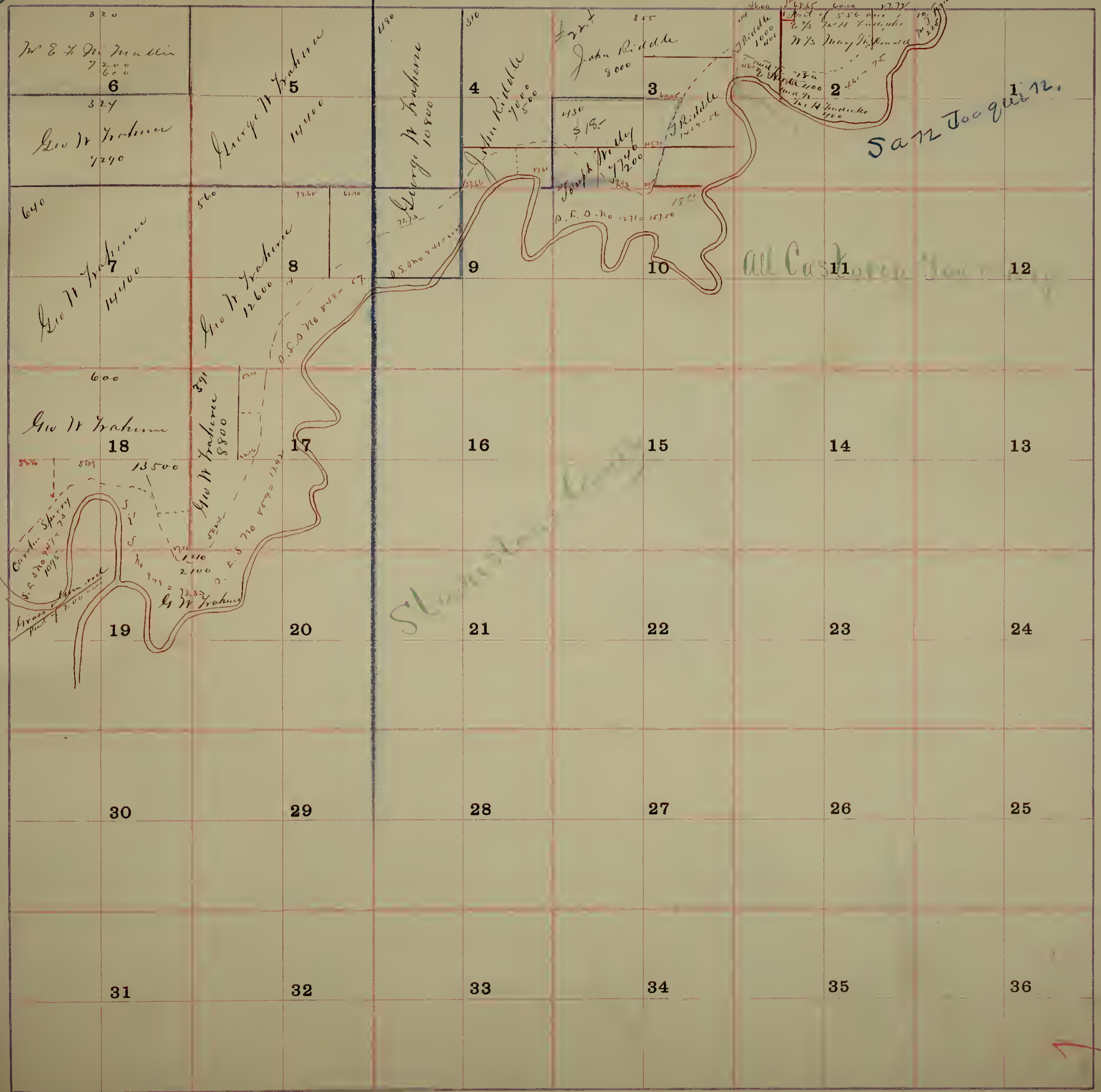
Castoria

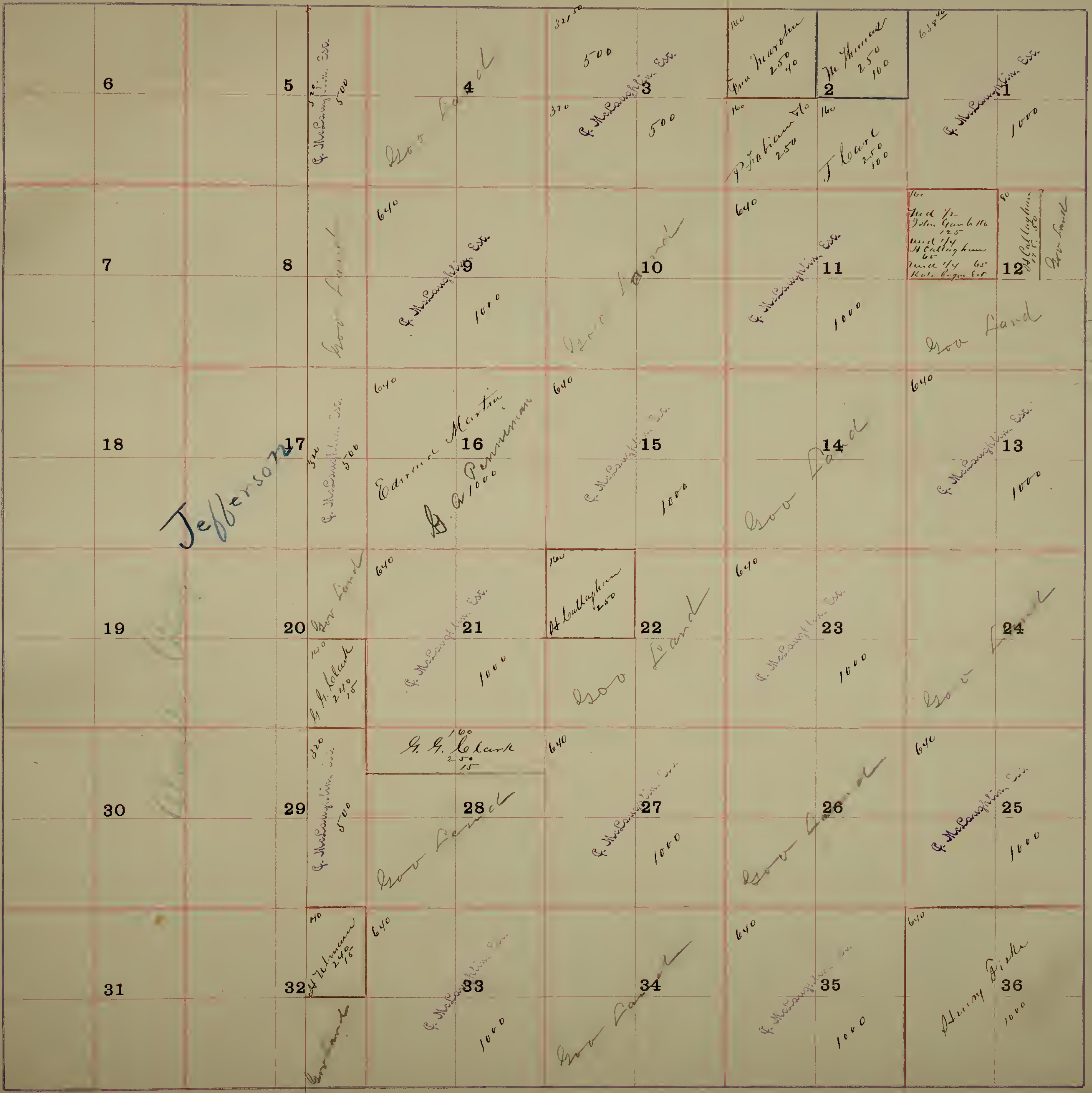
Rising Sun

Rising Sun

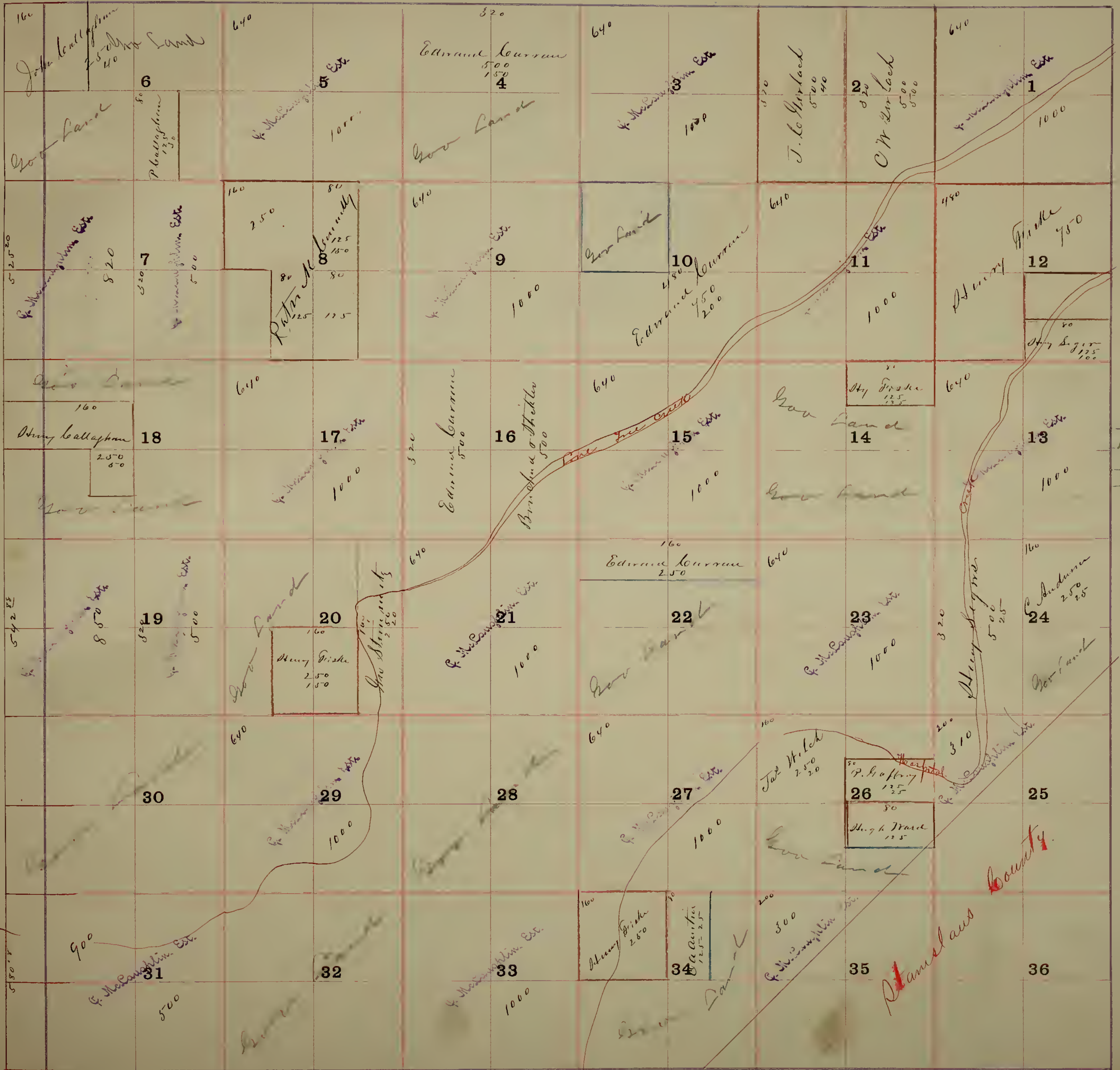


Rustic





Time
Bar



Jebberson

Stanlaus County

