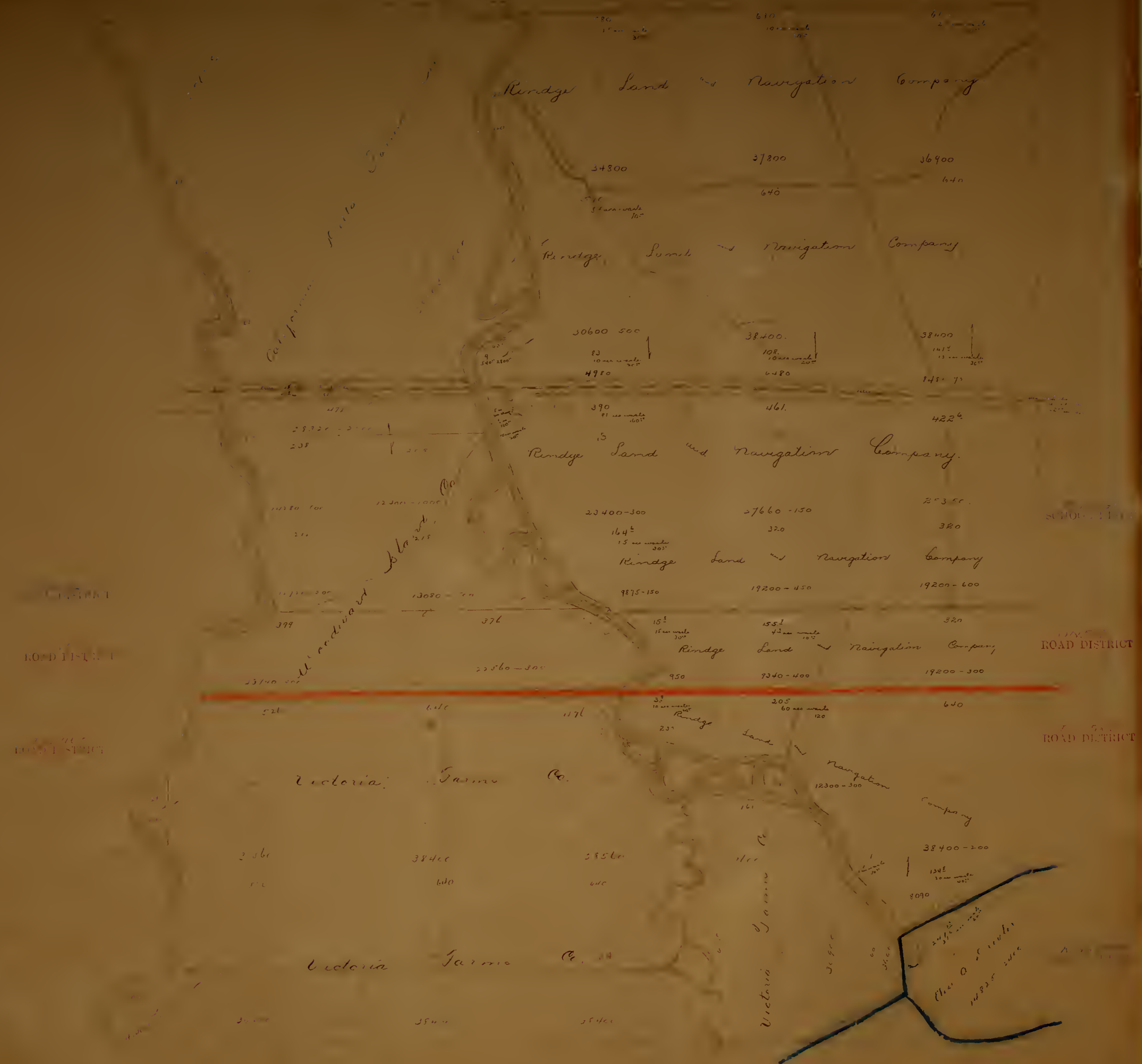


COUNTY PLATS

1915



CITY

ROAD DISTRICT

ROAD DISTRICT

ROAD DISTRICT

ROAD DISTRICT

ROAD DISTRICT

Victoria Gas Co.
14825

TINNISI

1850

10000 ACRES

SCHOOL DISTRICT

SCHOOL DISTRICT

ROAD DISTRICT

ROAD DISTRICT

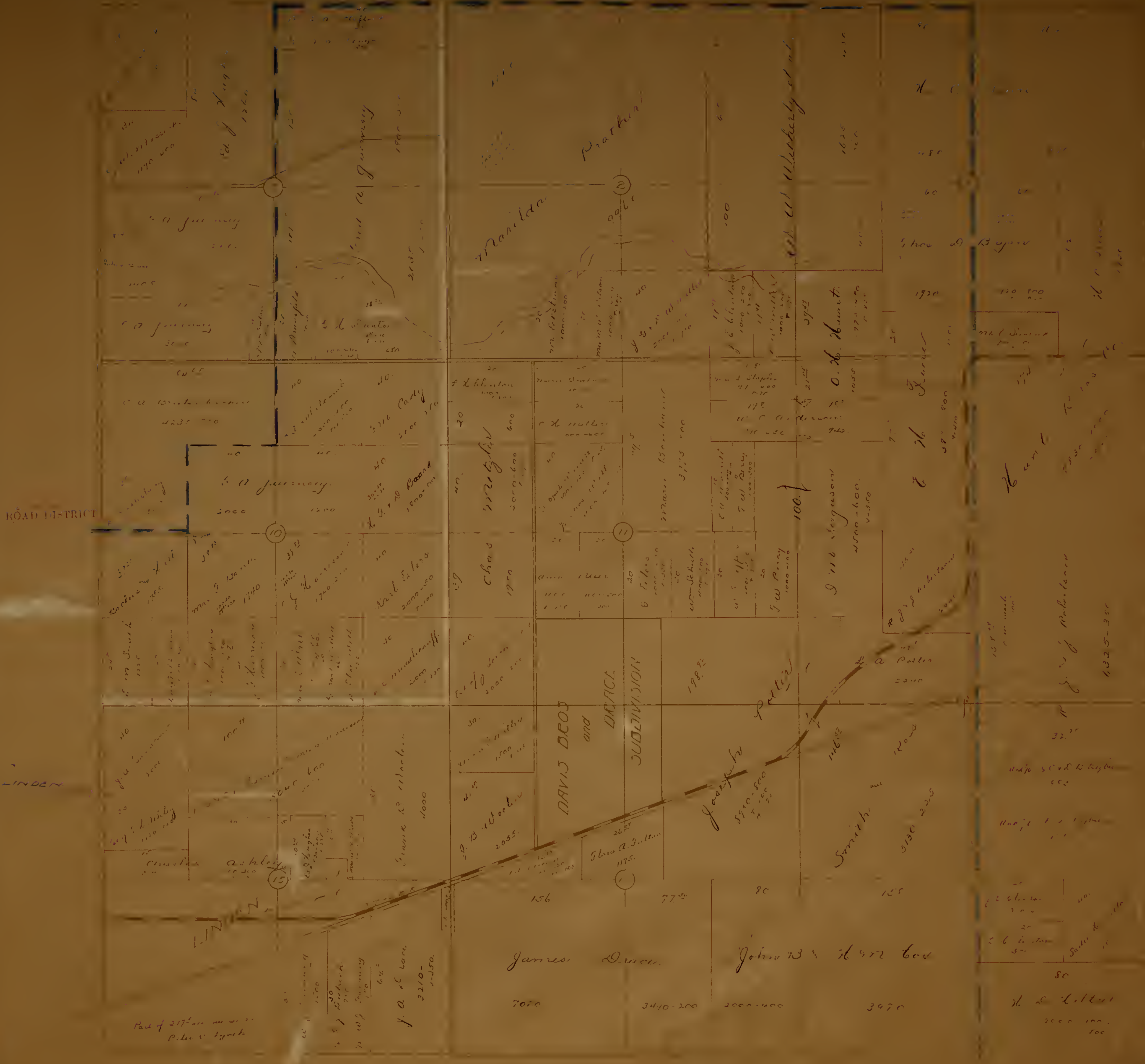
SCHOOL DISTRICT



NE 72885

ROAD DISTRICT

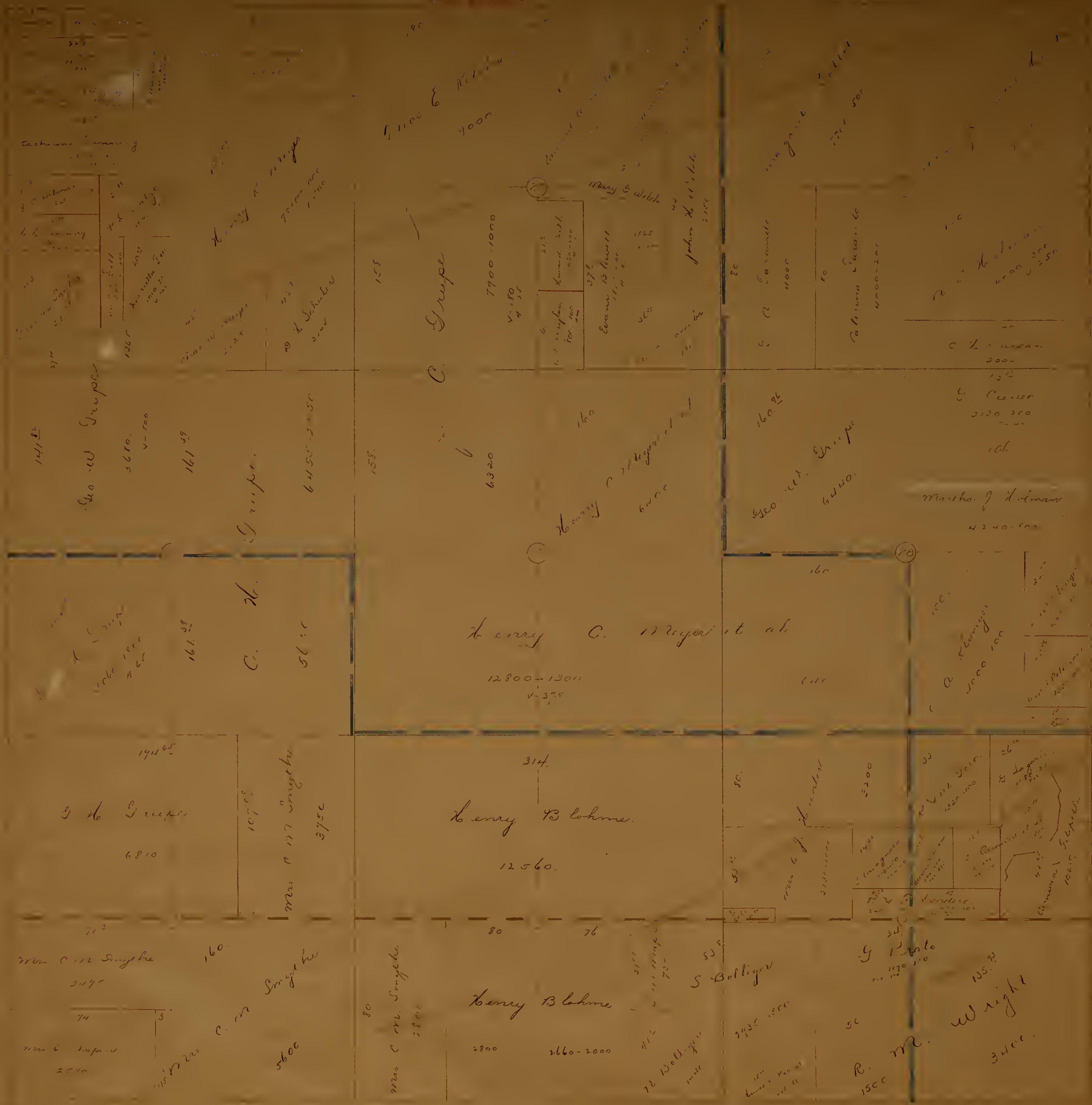
17-17



ROAD DISTRICT

17-17

311 72 N 105 E



LINDEN ROAD DISTRICT

ROAD DISTRICT


SCHOOL DISTRICT

SCHOOL DISTRICT

LINDEN ROAD DISTRICT

SCHOOL DISTRICT

42 - 722WAY



ROAD DISTRICT



SECTION

ROAD DISTRICT

ROAD DISTRICT


ROAD DISTRICT

TRACT

TRACT

COLONY

MORSE



HENDERSON ROAD DISTRICT

ROAD DISTRICT

ROAD DISTRICT

ROAD DISTRICT

ROAD DISTRICT

ROAD DISTRICT

NW 1/4 T5N R7E



LIVE OAK COLONY NOSE 3

REALTY TRACT

REALTY TRACT

D. K. TILLYMAN TRACT


79^{ac}
J. D. Lewis
5925-800
V-1000
A-50

NE 1/4 T3N R7E

ROAD DISTRICT

ROAD DISTRICT

DISTRICT



ELLIOTT ROAD DISTRICT

ALPINE ROAD DISTRICT

ROAD DISTRICT

ROAD DISTRICT

ROAD DISTRICT


ELLIOTT ROAD DISTRICT

ROAD DISTRICT

SECTION 7E

LIVE OAK

LIVE OAK



19
1870-1880
1880-1890
1890-1900
1900-1910
1910-1920
1920-1930
1930-1940
1940-1950
1950-1960
1960-1970
1970-1980
1980-1990
1990-2000

НОСЛИН
ТРАКТ

ТРАКТ
№ 2.

ALLIANS SUBDIVISION
N OF SEC 30.

30
160
10000-200
V. 30
C. W. ROSTER

29
120
Ernestine Suggs
BLAIR CREEK
7500
E. S. Rosten
2600
C. W. ROSTER
10010.

28
1
3
E. U. Cole
Mary U. Rosten
Katherine M. Rosten
C. W. ROSTER
10010.

31
Fred J. Post
4340-1500
V. 350
C. W. ROSTER

32
79
50
Mary S. Rosten
5135
5200
C. W. ROSTER

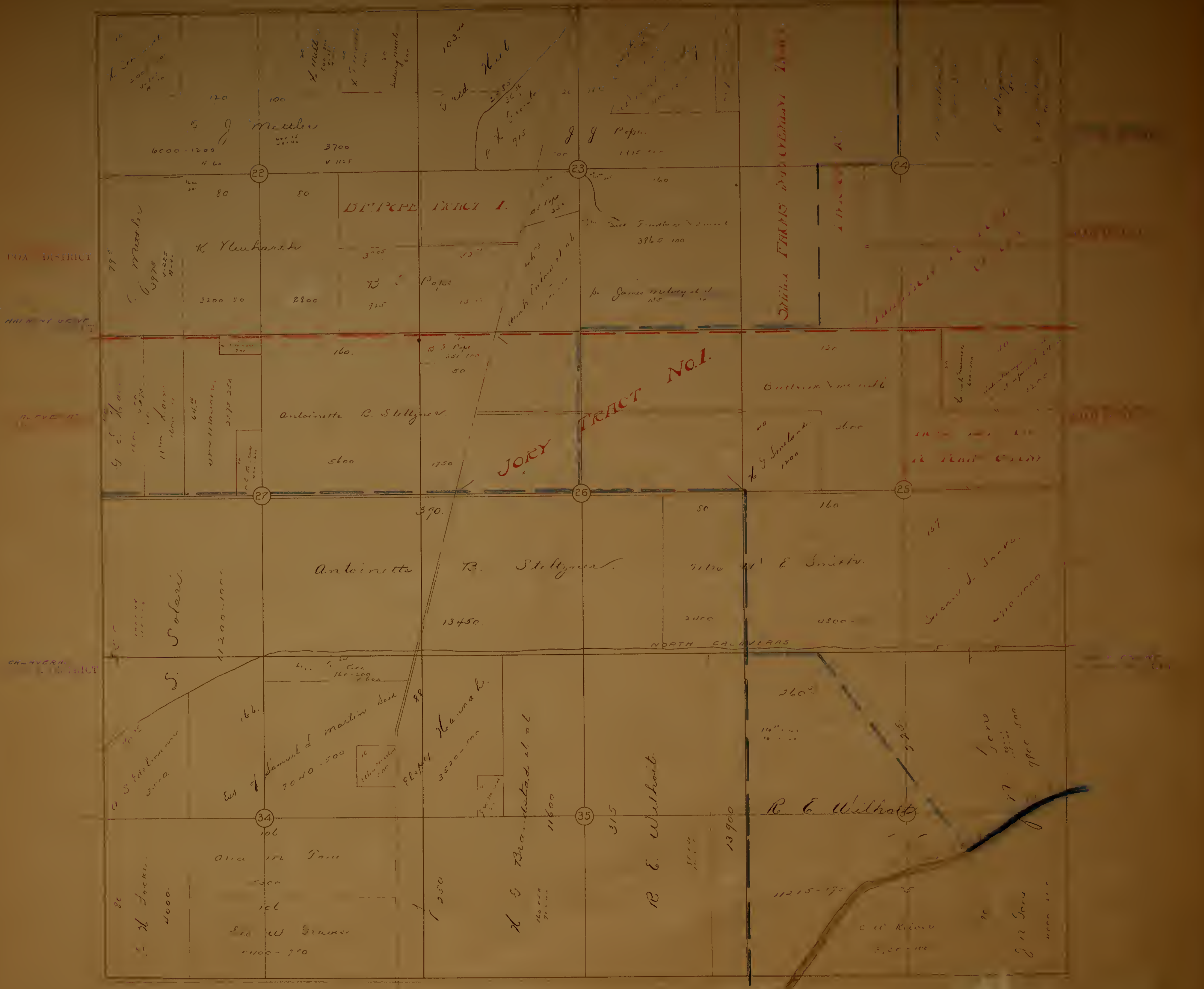
33
141
David S. Rosten
CALAVIERAS
10505-100
C. W. ROSTER

LIVE OAK
ROAD DISTRICT

LIVE OAK
ROAD DISTRICT

CALAVIERAS

SE 13 NR 7 E



FOA DISTRICT

ADJUTANT GEN'L

ADJUTANT GEN'L

CALIFORNIA DISTRICT

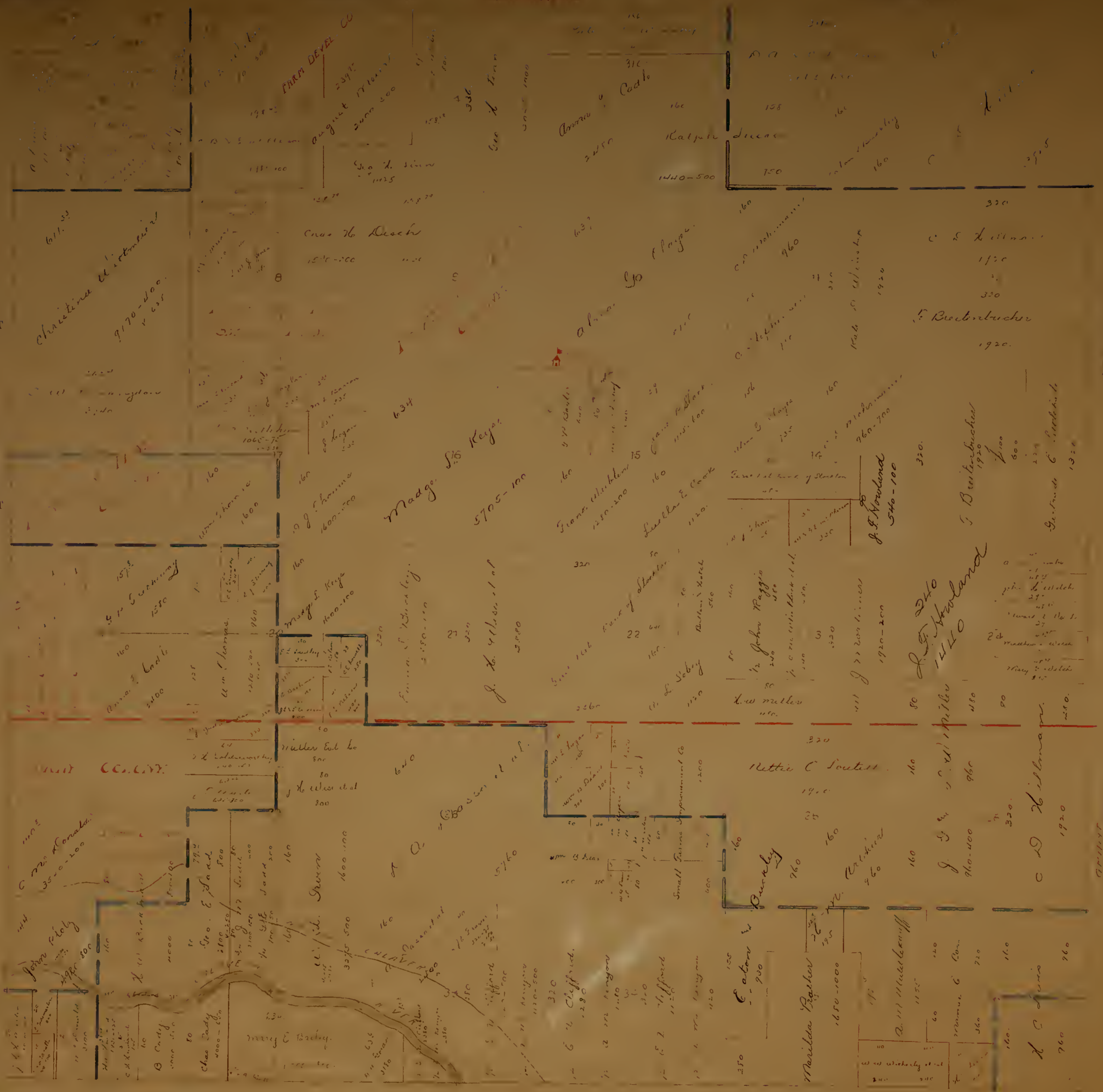
CALIFORNIA DISTRICT

ADJUTANT GEN'L

25th DISTRICT

ROAD DISTRICT

DEPT. OF



MICHIGAN DRIVE DISTRICT

TODAY COLONY DISTRICT

ROAD DISTRICT

WILSON DISTRICT

Christina M. ...
9170-1000
1925

FARM DEVELOPMENT CO
August 17, 1925
2000-200

Madge S. Keys
5705-100

C. D. ...
1920

J. F. Howland
540-100

Nettie C. ...
1920

DEPT. OF

ROAD DISTRICT

MOORE

DEPT. OF

TINRAE



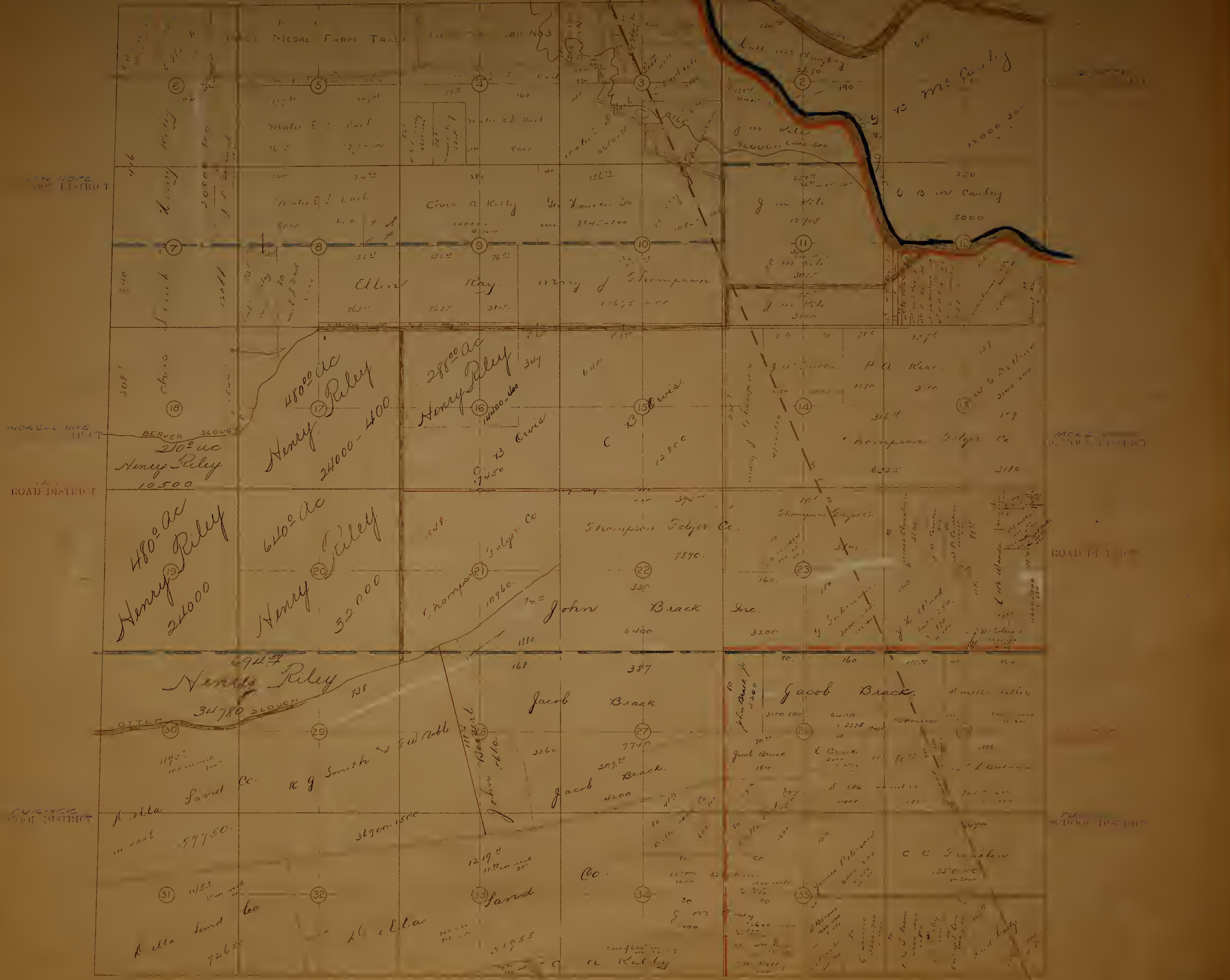
STATTEN

ROAD DISTRICT

TURNER

NEW HAVEN
ROAD DISTRICT

ROAD DISTRICT



NEW HAVEN
ROAD DISTRICT

NEW HAVEN
ROAD DISTRICT

NEW HAVEN
ROAD DISTRICT

NEW HAVEN
ROAD DISTRICT

NEW HAVEN
ROAD DISTRICT

NEW HAVEN
ROAD DISTRICT

TURNER

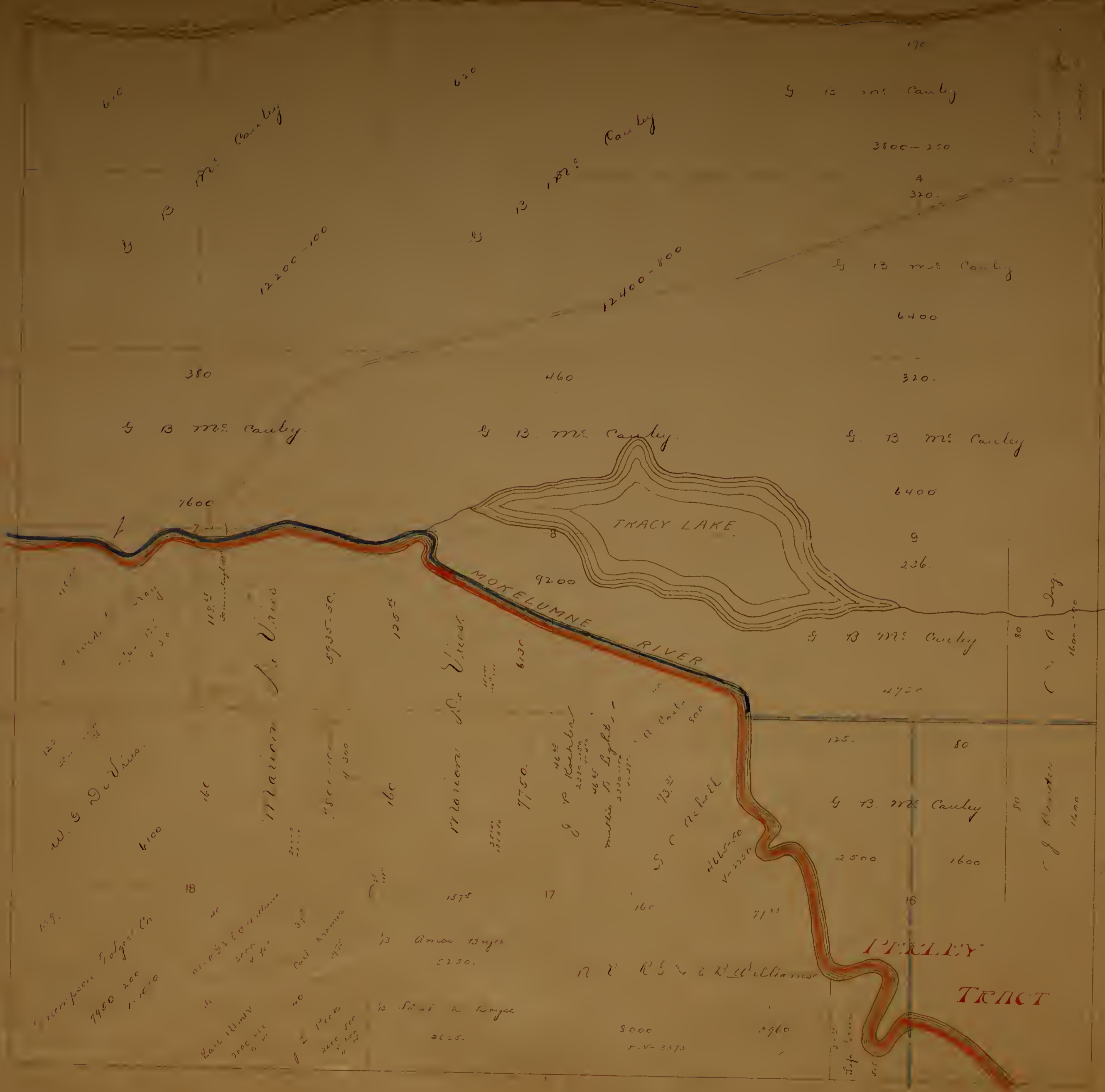
NEW HAVEN
ROAD DISTRICT

NEW HAVEN
ROAD DISTRICT

MAP

ROAD DISTRICT

SCHOOL DISTRICT



SCHOOL DISTRICT

DISTRICT

ROAD DISTRICT

SCHOOL DISTRICT

TRACY TRACT

NEWTOWN



LIBERTY

ROAD DISTRICT

LIBERTY ROAD DISTRICT

ROAD DISTRICT

LIBERTY

ROAD DISTRICT

LIBERTY

LIBERTY ROAD DISTRICT

1000 FEET

ROAD DISTRICT

SEAT IN RICE



ITALY LAKE

C. A. Wheeler
1500
V-2500

7550-700
V-500

W. A. Washington
5200-150
V-1500

34
John
1500-200
V-200

35
John
2450-250
V-750

170
170
2000
V-100

30
John
1700-200
V-200

John
4290
V-2100

34
John
1500-200
V-200

35
John
2450-250
V-750

31
Perry Hooley
2120
V-100

40
J. W. Adams
2200
V-100

40
Peter
2300-400
V-800

40
C. W. Keen
6000-750
V-1050

40
C. W. Keen
6500
V-825

35
John
2500
V-1250

35
John
2450-250
V-750

37
Perry Hooley
2120
V-100

40
J. W. Adams
2200
V-100

40
Peter
2300-400
V-800

40
C. W. Keen
6000-750
V-1050

40
C. W. Keen
6500
V-825

35
John
2500
V-1250

35
John
2450-250
V-750

39
Perry Hooley
2120
V-100

40
J. W. Adams
2200
V-100

40
Peter
2300-400
V-800

40
C. W. Keen
6000-750
V-1050

40
C. W. Keen
6500
V-825

35
John
2500
V-1250

35
John
2450-250
V-750

41
Perry Hooley
2120
V-100

40
J. W. Adams
2200
V-100

40
Peter
2300-400
V-800

40
C. W. Keen
6000-750
V-1050

40
C. W. Keen
6500
V-825

35
John
2500
V-1250

35
John
2450-250
V-750

ROAD DISTRICT

WOODS DISTRICT

LODI

HOUSTON

NE 1/4 T4N R7E

ELLIOTT SCHOOL DISTRICT

ROAD DISTRICT

ELLIOTT

TELEGRAPH SCHOOL DISTRICT

ELLIOTT ROAD DISTRICT

TELEGRAPH SCHOOL DISTRICT

LAVELLA ROAD DISTRICT

ROAD DISTRICT

ELLIOTT SCHOOL DISTRICT

BRUNSWICK

BRUNSWICK SCHOOL DISTRICT

ELLIOTT ROAD DISTRICT



S.W. 1/4 T4N R7E

HOUSTON
SCHOOL DISTRICT

ROAD DISTRICT

SCHOOL DISTRICT



HOUSTON
SCHOOL DISTRICT
ROAD DISTRICT


HOUSTON
SCHOOL DISTRICT
ROAD DISTRICT

HOUSTON
SCHOOL DISTRICT

E. R. ROBERTS
ROAD DISTRICT
SCHOOL DISTRICT

T. N. R. 9 E

JUSTICE
CIRCULE DISTRICT



40125
 Mrs. Belle de Logh
 3010-300
 217
 Mrs. Belle de Logh
 1630.
 Mrs. C. C. Pandy
 11035
 11111

HUTSON SCHOOL DISTRICT

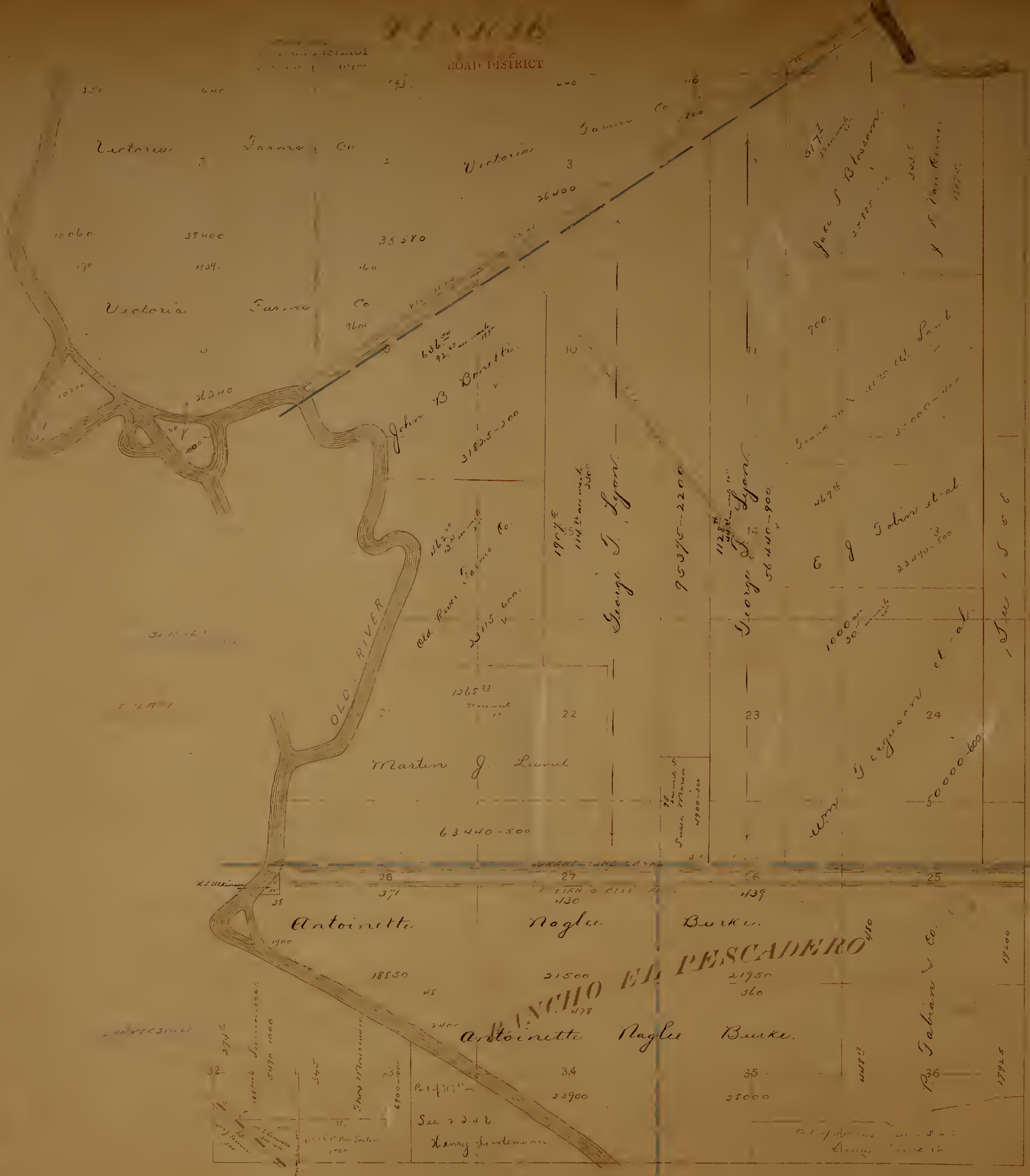
5282
 26026
 Mrs. W. W. Winship
 2115
 Mrs. J. J. Bament
 1600.
 Mrs. C. C. Pandy
 1280
 300
 Mrs. J. J. Bament
 1280
 300
 Mrs. J. J. Bament
 1280
 300

ELLIOTT ROAD DISTRICT

57622
 Mrs. J. J. Bament
 20422
 Mrs. J. J. Bament
 2205-200
 1020
 Mrs. J. J. Bament
 1985-25

JUSTICE DISTRICT

ROAD DISTRICT



T1S.R5E

ROAD DISTRICT

1

Elizabeth Augusta Bidler

21284

7 8 9 10 11

Elizabeth Augusta Bidler
106445-1450

ASIAN & BELL CANAL

P. Taborn & Co.
7435

P. Taborn & Co.
10000 5760

RIVER

THE GREEN FORD

ROAD DISTRICT

San Joaquin Delta Land Company

72300-900

S. A. Bidler
7735-500

M. Bidler
75210

E. C. Bidler
5990

M. Bidler
14900-250

M. Bidler
37200

M. Bidler
11510

ROAD DISTRICT

2573

15000

10000

30100

12000-900

12000-900

12000-900

12000-900

12000-900

12000-900

12000-900

12000-900

12000-900

12000-900

12000-900

12000-900

12000-900

12000-900

10000

120180

11330

45295-700

45295-700

45295-700

45295-700

Burns

3150

8000-350

39765-3500

39765-3500

39765-3500

39765-3500

311

36000

19050-400

815

32600-500

8000-350

8000-350

San Joaquin Delta Land Co.

19050-400

815

32600-500

8000-350

8000-350

8000-350

Thos. H. Williams Trust

32600-500

8000-350

8000-350

8000-350

8000-350

8000-350

Charles J. Williams

26840-750

26840-750

26840-750

26840-750

26840-750

26840-750

Charles J. Williams

26840-750

26840-750

26840-750

26840-750

26840-750

26840-750

Charles J. Williams

26840-750

26840-750

26840-750

26840-750

26840-750

26840-750

Charles J. Williams

26840-750

26840-750

26840-750

26840-750

26840-750

26840-750

Charles J. Williams

26840-750

26840-750

26840-750

26840-750

26840-750

26840-750

Charles J. Williams

26840-750

26840-750

26840-750

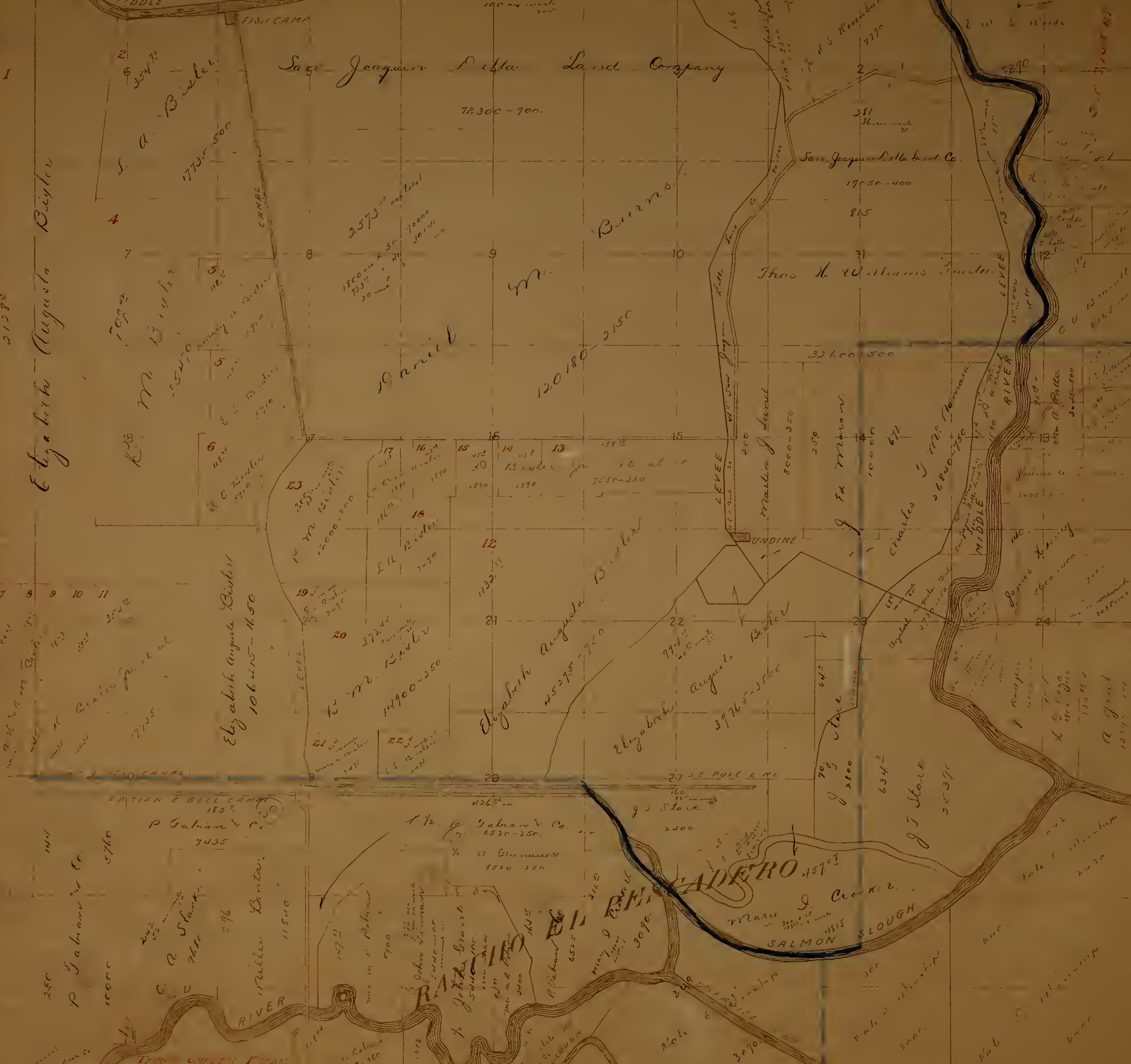
26840-750

26840-750

26840-750

GARDEN ROAD DISTRICT

GARDEN ROAD DISTRICT



NE 1/4 T1 S R7E

WEED DISTRICT

CASTLE ROAD DISTRICT

CASTLE DISTRICT



CASTLE DISTRICT

CASTLE DISTRICT

CASTLE DISTRICT

CASTLE DISTRICT

UNION SCHOOL DISTRICT

158
C. J. Higgins
4710-400
J-50
A-80

110
R. Agostini
1200-600
39.5
J. C. Graham
1175.

75.02
D. W. Wetherbee
2340

20.2
E. J. Brockman
770-500

50.8
J. M. Brockman
1500
A-125

101.5
Fred A. Temple
3045

10.
J. H. Grant
300
J. D. Burgess
615-50

Carolina W. Manning
1140-100

39
E. J. Reynolds
11.0
E. J. Reynolds
1200-25

E. & S. S. Reynolds
2310
4770-1300

59.9
Blunt & Cradenton
1100-700

REMINGTON TRACT.

ECOS TRACT.

ARTHUR SALMON SUBDIVISION.

40
L. E. Chandler
1570-100

19.5
a. J. Bell
575-21
20.
J. S. Sney
1000-100
19.5
O. B. Anderson
12

29.1
Fred A. Temple
1180
40.4
O. B. Anderson
20

20
J. W. England
1100-300
30
C. W. Cradenton
900

24.3
E. & S. S. Reynolds
720
210
E. & S. S. Reynolds
210-100

110
E. & S. S. Reynolds
1200

40
E. & S. S. Reynolds
1200

40
E. & S. S. Reynolds
1200

158.
W. C. Ramsey
4740

40
E. & S. S. Reynolds
1200-500

20
E. & S. S. Reynolds
600-250

40
E. & S. S. Reynolds
1200-500

20
E. & S. S. Reynolds
600-250

54.4
W. C. Ramsey
1635-100

50
J. V. K. Thomas
1500-150

77.5
J. V. K. Thomas
53-500

70
C. C. Castle
2100-400

DRUMWICK TRACT.

148
George R. Salmon
4440-600
A-70

76.2
Arthur W. Salmon
2270

76.2
Everett & Salmon
2300-1000

78.2
Arthur W. Salmon et al
2345-800

78.2
Arthur W. Salmon et al
2345-800

155
Arthur W. Salmon et al
1555

20
J. S. Sney
1000-100

20
J. S. Sney
1000-100

78.3
W. M. (Ow)ell
2350-600
A-300

50
J. S. Sney
1000-100

50
J. S. Sney
1000-100

50
J. S. Sney
1000-100

20
J. S. Sney
1000-100

100
M. A. Berg
1800

78.2
Edw. J. Carl
2365

152.7
John A. Berg
1185-300

38.2
Clara A. Arnold
935

74.2
J. S. Hunter et al
2250-800

74.2
J. S. Hunter et al
2250-800

74.2
J. S. Hunter et al
2250-800

74.2
J. S. Hunter et al
2250-800

74.2
J. S. Hunter et al
2250-800

74.2
J. S. Hunter et al
2250-800

74.2
J. S. Hunter et al
2250-800

74.2
J. S. Hunter et al
2250-800

80.00
B. B. M. Lellan
2400

62.00
B. B. M. Lellan
1500-500
A-100

79.2
Mary & Salmon
2080-700
A-300

20
F. M. Couell
600

100
M. A. Berg
1800

78.2
Edw. J. Carl
2365

152.7
John A. Berg
1185-300

38.2
Clara A. Arnold
935

74.2
J. S. Hunter et al
2250-800

74.2
J. S. Hunter et al
2250-800

74.2
J. S. Hunter et al
2250-800

74.2
J. S. Hunter et al
2250-800

74.2
J. S. Hunter et al
2250-800

74.2
J. S. Hunter et al
2250-800

74.2
J. S. Hunter et al
2250-800

74.2
J. S. Hunter et al
2250-800

74.2
J. S. Hunter et al
2250-800

80.00
B. B. M. Lellan
2400

62.00
B. B. M. Lellan
1500-500
A-100

79.2
Mary & Salmon
2080-700
A-300

20
F. M. Couell
600

STATE SURVEY



ROAD DISTRICT

CALLA CANAL

SUMMIT

SEASON 11

SEASON 12

CALLA CANAL ROAD DISTRICT

Part of 113rd ac
C. C. Hitchcock
3410-1700

C. C. Hitchcock
1730

N. W. Hitchcock
1900-4400

C. C. Hitchcock
695

A. C. Linn
1921

A. C. Linn
1921

G. G. Easton
2220-600

C. M. White
495

D. M. Barry
1610-800

E. L. Southworth
1500-50

A. F. McCurdy
900

J. D. Wisdom
1250-600

J. D. Wisdom
2400-176

1111
1700 1700
3085

1825 200
1700

1770

3080 250

6327

1700

579

1730

1700

1700

1700

1700

22

29

2

27

3922

3922

25

20

20

429

20

20

20

20

20

20

20

20

20

20

30

30

362

30

30

30

30

30

30

30

30

30

30

34

34

302

302

302

302

302

302

302

302

302

302

302

35

35

302

302

302

302

302

302

302

302

302

302

302

SEATTLE

1st P.M.
ROAD DISTRICT

160
Hattie Kennedy
- 3400-500
Wanda C. ...
2400-250

ORCHARD IRRIGATED ACRES

M...

22

23

LOVE TREE COLONY

CHARDLE IRRIGATED ACRES

Handwritten notes and diagrams in the upper right corner, including names like 'Kasper' and 'Randel'.

60-5
A. S. ...
1200-200
100-50
1100-150
1200
1200
May S. ...
1200

160
S. A. ...
100
C. ...
800
1200
1200
1200

DEPT
ROAD DISTRICT

27

26

Antoinette B. Stetson
1890
E S Pillsbury
1850-150
Edw W ...
1200-100
1200

ROAD DISTRICT

OWNERS

OWNERS SUBMISSION

E S Pillsbury

9600

Edw W ...
2400-100

...

ROAD DISTRICT

34

35

46-5
Edw ...
1375-150
1175
43-5
Stetson
1600-100

ESCHERON FARMS


Edw ...
Campbell
1375-150
1175

DEPT
ROAD DISTRICT

24th DISTRICT
CIRCUIT STREET

ROAD DISTRICT

11962



14th DISTRICT
ROAD DISTRICT

ROAD DISTRICT

14th DISTRICT
ROAD DISTRICT

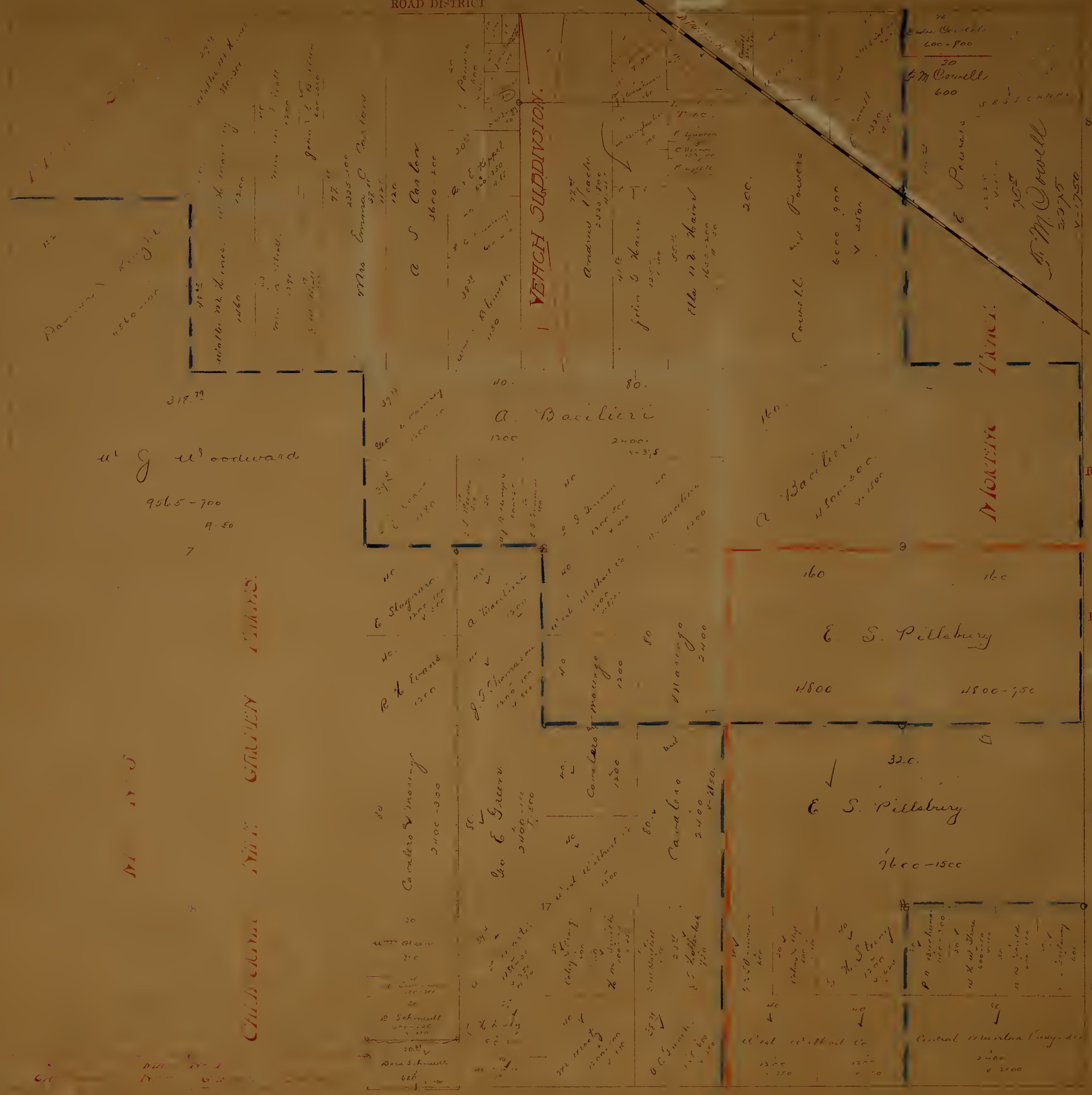
ROAD DISTRICT

Map No. 728 R71

SCHOOL DISTRICT

CASTORIA ROAD DISTRICT

LENT ROAD DISTRICT



Handwritten notes and numbers in the top-left corner, including '122' and '4142'.

Handwritten notes in the middle-left area, including '318.79' and '9565-700'.

Handwritten notes in the middle-left area, including 'A. S. Carlson' and '3600-200'.

VEVCH SUBDIVISION

MORNING TRAIL

M 1175

CHILDREN'S GARDEN TRAILS

CASTORIA ROAD DISTRICT

SCHOOL DISTRICT

SCHOOL DISTRICT

LENT ROAD DISTRICT

SCHOOL DISTRICT

ROAD DISTRICT

BENT ROAD DISTRICT

SCHOOL DISTRICT

ROAD DISTRICT

NE 28 107B

ROAD DISTRICT



MORNING TRACT.

THE NORTH TRACT.

ROAD DISTRICT

ROAD DISTRICT

CHILL

E. S. Pillsbury

Geo. W. Patterson

2310 - 500

MORENO

H. B. Wagner

Wm. Mayer

1200 - 200

E. S. Pillsbury


STREET and BUTTERFIELD SUBDIVISION

RYSTURST and CO SUBDIVISION No. 2

ROAD DISTRICT

ROAD DISTRICT

S.W. 1/4 T. 2 S. R. 7 E.



CHITWOOD N.E. 1/4
MAP NO. 1
GALLEY

CHITWOOD N.E. 1/4
MAP NO. 1
GALLEY

Betty H. Norris
Eliza M. Galloway

Mrs. J. W. Mulholland
Mrs. E. J. Mulholland

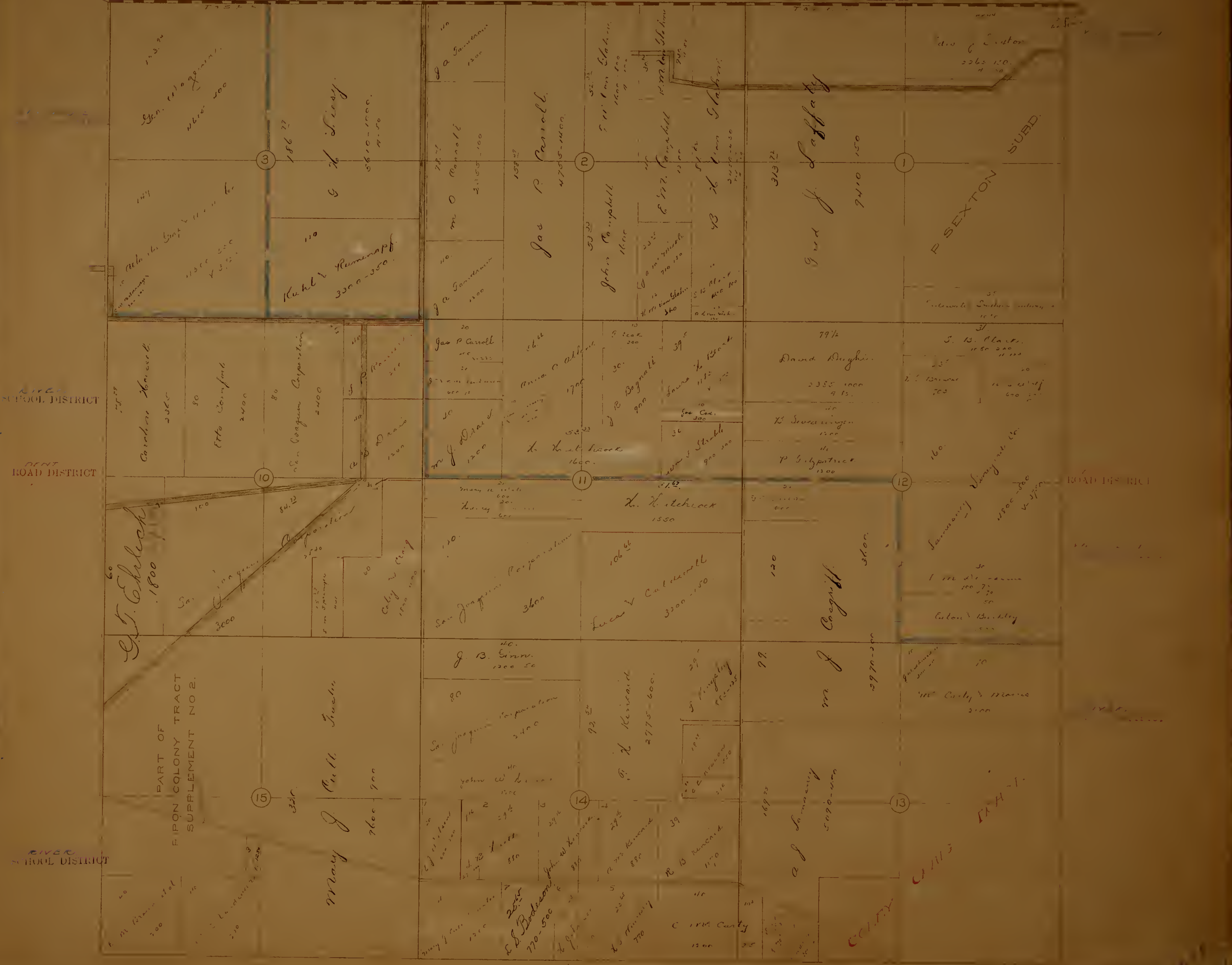
Edw. J. Galloway et al
R. J. Melton
W. J. Kolchick

ROAD DISTRICT
SCHOOL DISTRICT

ROAD DISTRICT
SCHOOL DISTRICT

NE 1/4 T. 2 S. R. 8 E.

SCHOOL DISTRICT ROAD DISTRICT



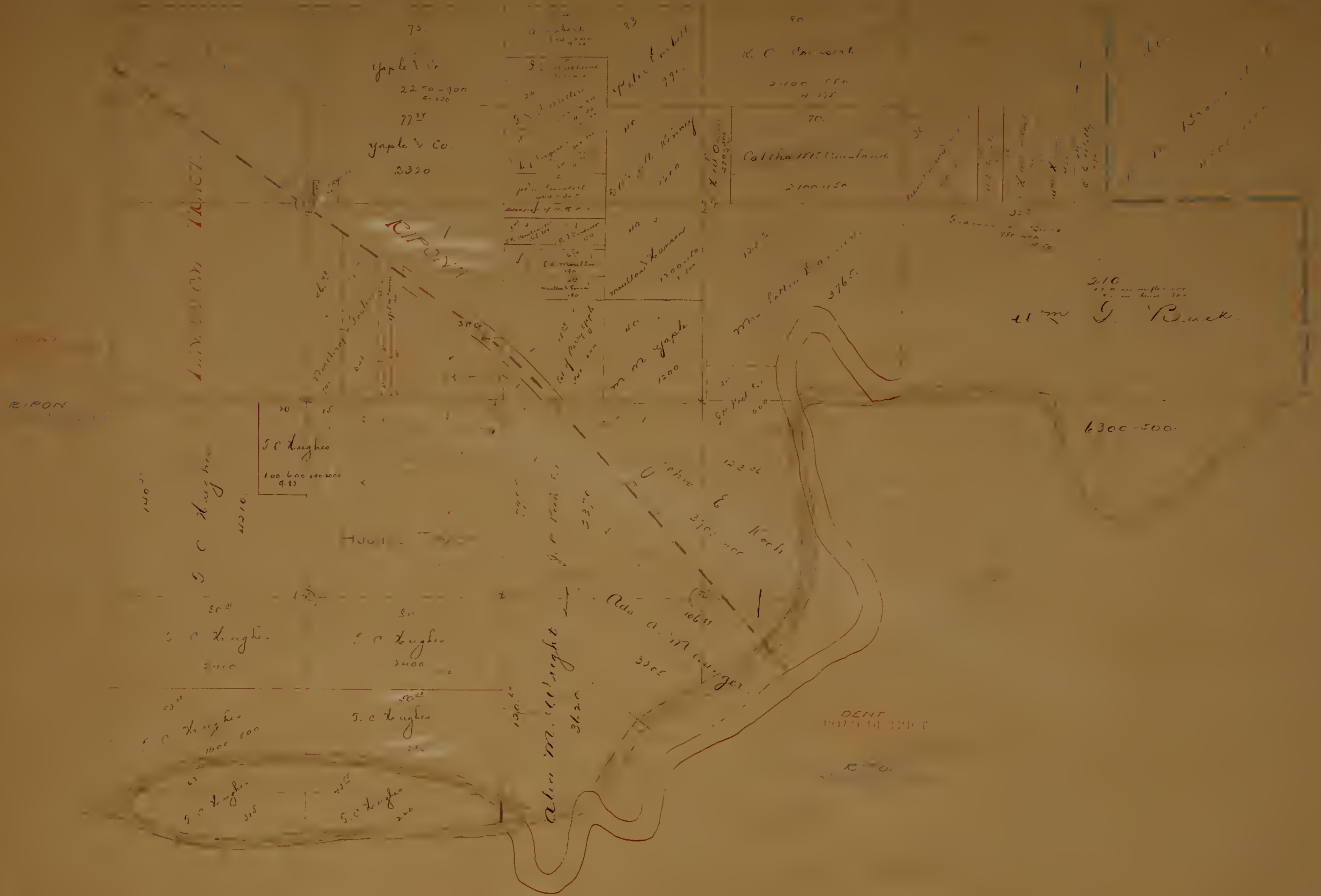
COUNTY

MAP 728 RSN

RIPON
CIVIL DISTRICT

ROAD DISTRICT

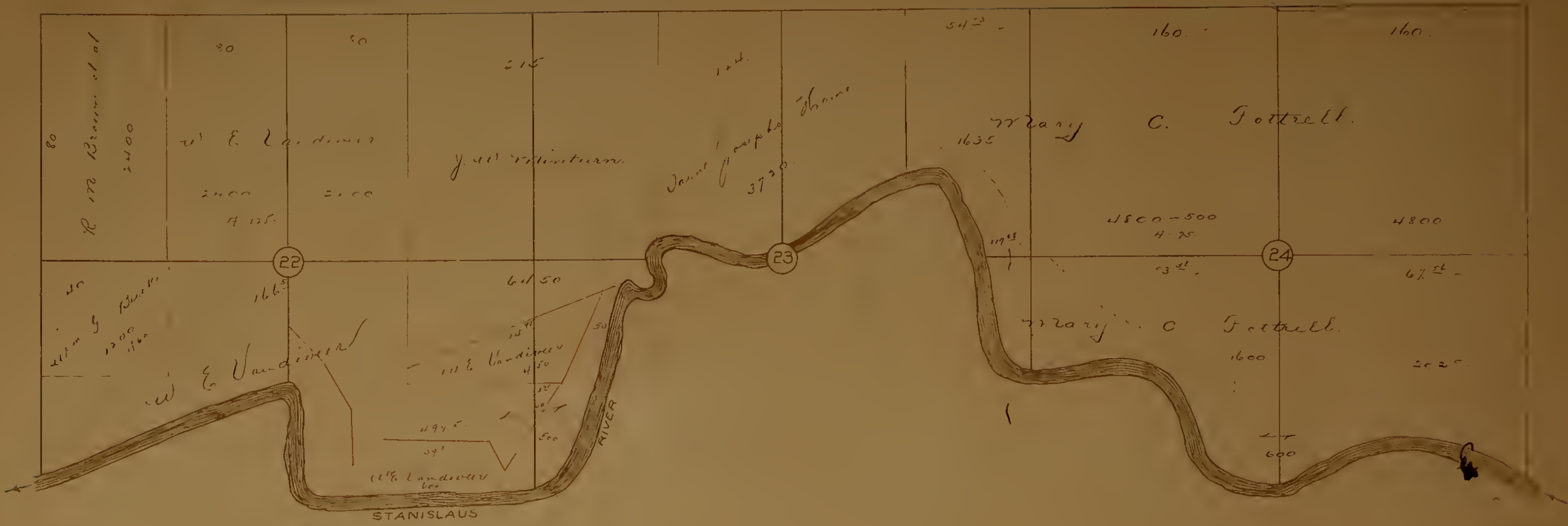
RIVER
CIVIL DISTRICT



SE 1/4 T 2 S R 8 E

RENT RIVER
ROAD DISTRICT

RIVER
ROAD DISTRICT SCHOOL DISTRICT



NW 1/4 T28 R9E



ROAD DISTRICT


ST. NISLAUS RIVER

S.W. 1/4 T. 2 S. R. 9 E. ROAD DISTRICT

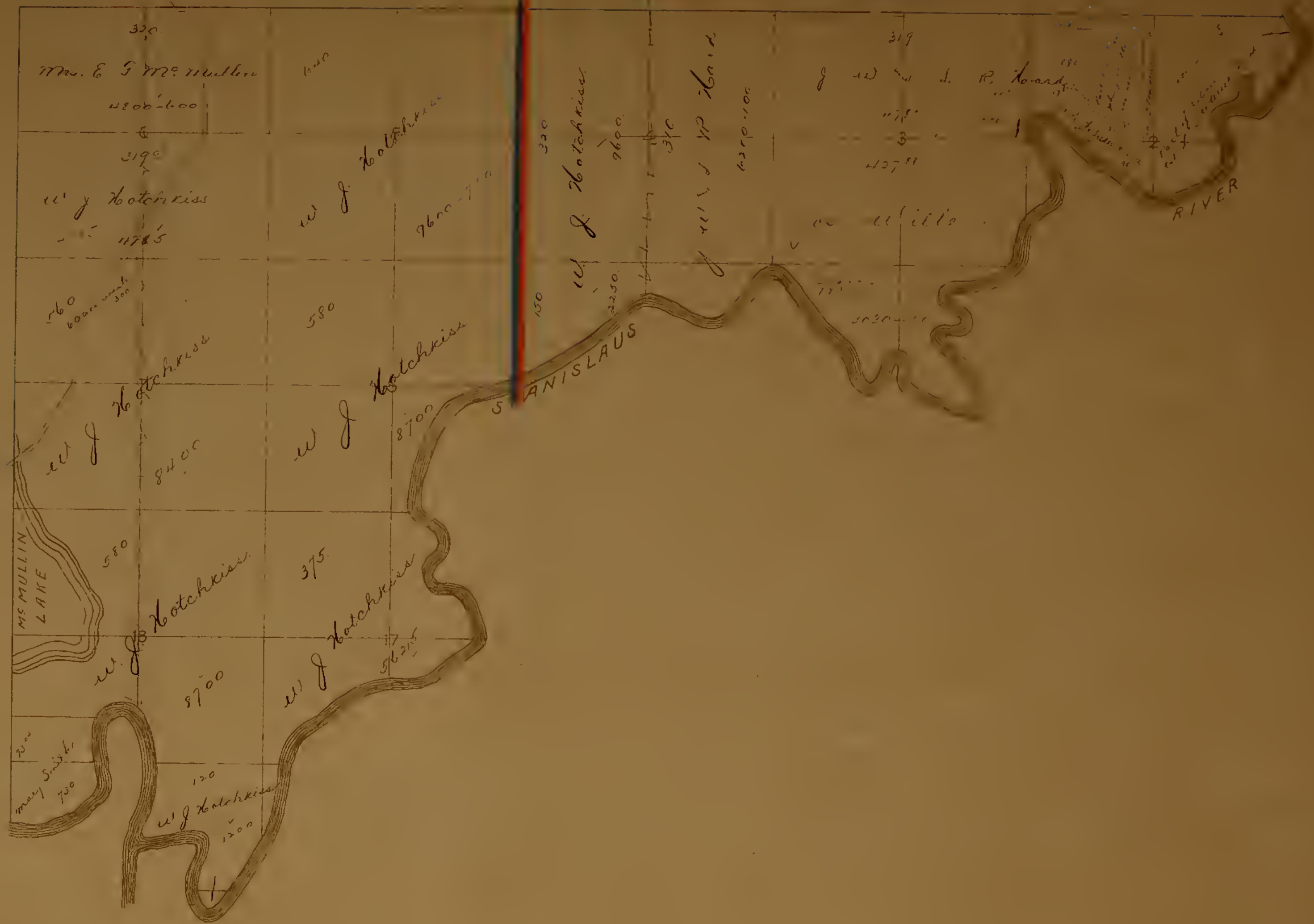


ROAD DISTRICT

SE. 1/4 T. 2 S. R. 9 E.



ROAD 111100



320
 Mrs. E. S. Muller 640
 4200-600
 319
 W. J. Ketchum 7600-7700
 11785
 580
 330
 W. J. Ketchum 9600
 310
 6250-100
 319
 J. W. S. P. Board
 1178
 107
 150
 6000-500
 580
 W. J. Ketchum
 8400
 580
 W. J. Ketchum 8700
 375
 McMULLIN LAKE
 700
 Mary Smith 700
 120
 W. J. Ketchum 1200
 1200
 2250
 777
 5030-11
 RIVER

320
Mary J. Cronin
1960

400 Land
100
S of Symmes River
480
100
X 5 - earned
450
160
a & Nichols
450-50

400
Kate D. Winthrop
1920

320
P. Gohans & Co
760

100
P. Connolly
480
S of Symmes River
450-500
P. Connolly
1910

1460
P. Gohans & Co
435

400 Land
100
S of Callaghan
100

Mary J. Cronin
1920

400 Land
160
P. Gohans & Co
450-500

400
Kate D. Winthrop
1120

100
S of Callaghan
100
P. Connolly
1910
400 Land

100
S of Callaghan
100

320
Mary J. Cronin
460

P. Connolly
1000

400
Kate D. Winthrop
1920

160
S. Callaghan
480

400 Land
400 Land

100
Kate D. Winthrop
1920

150
O. Erickson
450

100
P. Gohans & Co
250

Mary J. Cronin
1920

160
S. Callaghan
250

160
P. Connolly
250

100
a. Smith
450

400 Land

400
Mary J. Cronin
1920

400 Land
400 Land

320
Mary J. Cronin
460

160
P. Connolly
480

400 Land

400
Kate D. Winthrop
1920

400 Land
160
P. Connolly
250

400 Land

400
Mary J. Cronin
1920


150
B. Smith & Co
470-50


400
Kate D. Winthrop
1920

400 Land
160
P. Connolly
250

400
Mary J. Cronin
1920

400
1/2 S. of Callaghan
960
1/2 S. of Callaghan
940





71-400
ROAD DISTRICT

JEFFERSON

ST. COLUMBIA



COUNTY PLATS

1915