

8-A

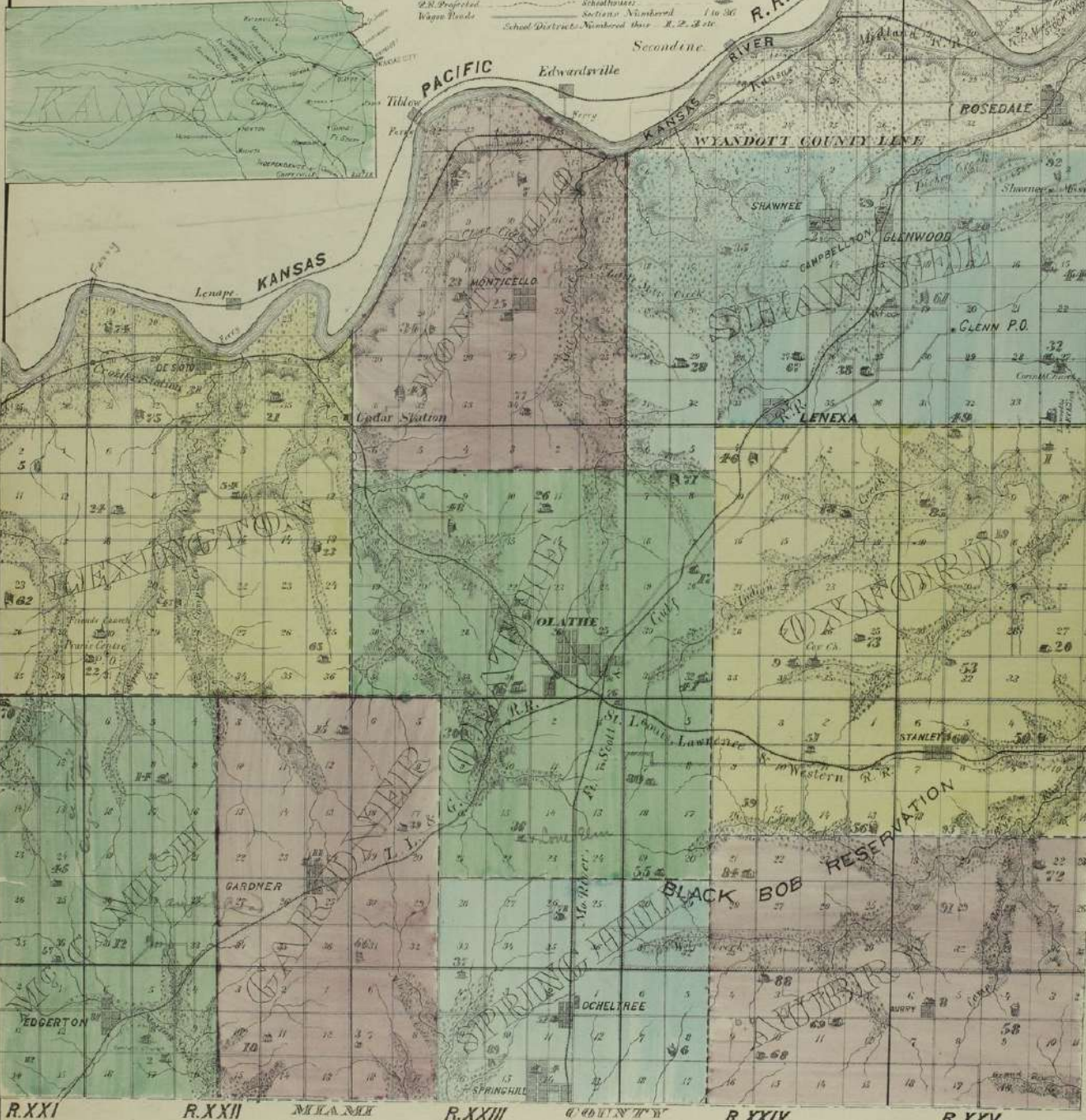
# SECTIONAL MAP OF JOHNSON COUNTY, KANSAS

WITH A PART OF WYANDOTT CO., KAS. & JACKSON CO., MO.  
 PUBLISHED BY E. F. HESLER & CO.  
 MAP PUBLISHERS,  
 WYANDOTT, KANSAS.

DRAWN FROM RECORDS AND PERSONAL SURVEYS BY D. M. SMITH



- REFERENCES
- County Lines
  - Municipal Township Lines
  - R.R. in Operation
  - R.R. Proposed
  - Wagon Roads
  - Timber
  - Bluffs
  - Quarries
  - Schoolhouses
  - Sections Numbered 1 to 36
  - School Districts Numbered Thus R. 2, S. 1, etc.



Johnson County is in 36° 28' North Latitude, and 27° 0' and 55' West Longitude from Washington 55° 0' and 55' East. West from 95° 0' W. Bounded on the North by the Kansas River, Westward and Eastward by the Missouri River, Westward and Eastward by the Missouri River, Westward and Eastward by the Missouri River.

### OFFICIAL CENSUS

Of Johnson County, Kansas, given in Townships.

Township	1900	1910	1920	1930	1940	1950
Adair	290	125	100	115	120	110
Gardner	400	140	100	110	105	100
Lenape	100	100	100	100	100	100
Monticello	100	100	100	100	100	100
Olathe	100	100	100	100	100	100
Shawnee	100	100	100	100	100	100
Spring Hill	100	100	100	100	100	100
<b>Total</b>	<b>1,190</b>	<b>570</b>	<b>500</b>	<b>530</b>	<b>530</b>	<b>510</b>

### STATISTICAL

Products of Johnson County Kansas, Compiled from Assessors Returns

Product	1900	1910	1920	1930	1940	1950
Cash value of farms	11,200	12,300	13,400	14,500	15,600	16,700
Wheat, No. bushels	6,400	4,400	3,000	11,700	11,000	10,000
Corn, No. bushels	202,000	252,000	180,000	148,700	148,700	148,700
Oats, No. bushels	27,200	29,000	41,800	27,200	27,200	27,200
Hay, tons	11,100	15,000	4,400	1,100	1,100	1,100
Orchards, acres	110	2,200	1,700	2,200	1,200	1,200
Swine, head	100	100	100	100	100	100
Cattle, head	100	100	100	100	100	100
<b>Total</b>	<b>341,000</b>	<b>441,000</b>	<b>341,000</b>	<b>341,000</b>	<b>341,000</b>	<b>341,000</b>

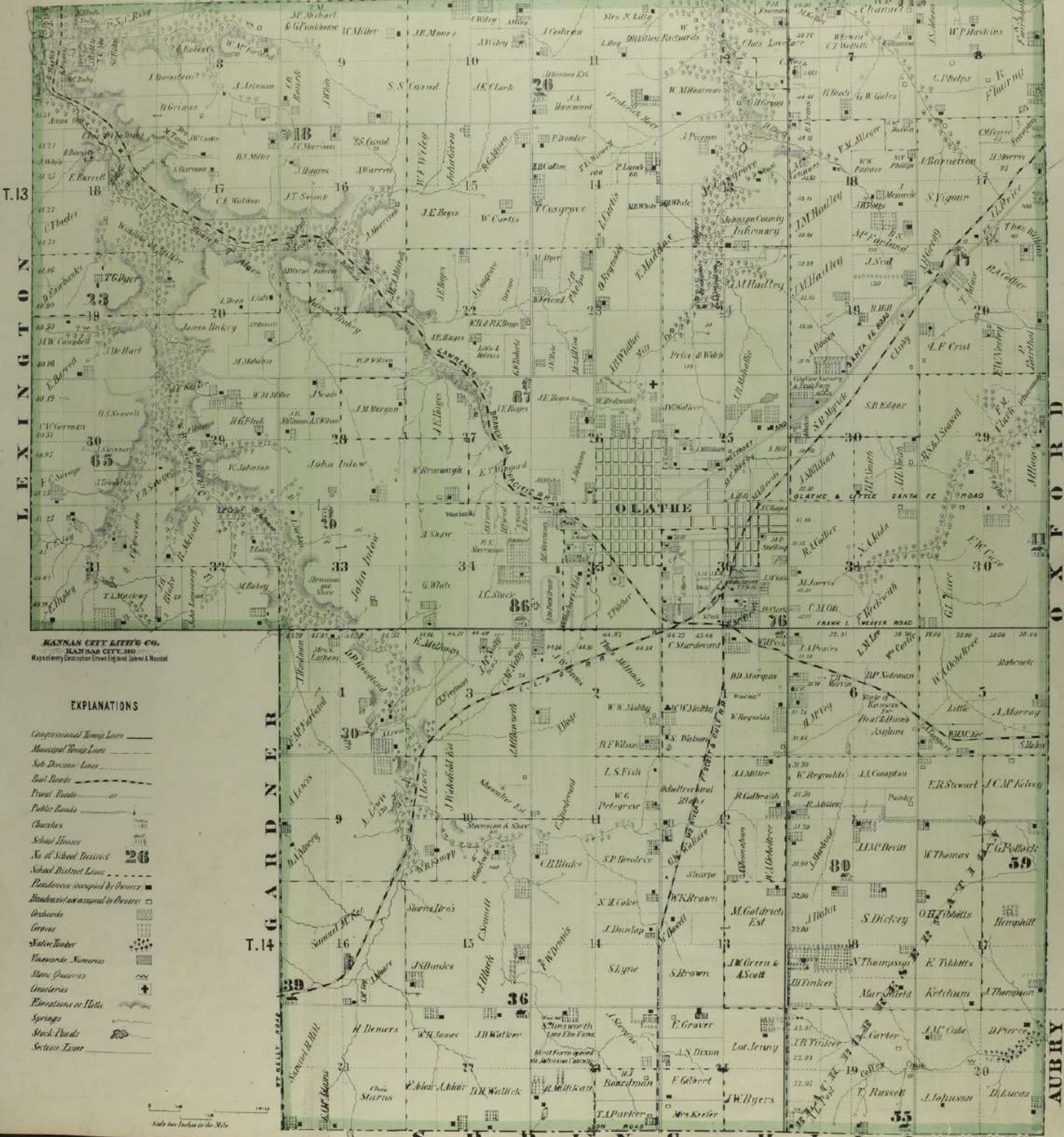
# MAP OF OLATHE TOWNSHIP

JOHNSON COUNTY, KANSAS

PUBLISHED BY  
F.F. HEINLEH & CO.  
Map Publishers, Wyandotte, Kansas.

34

M O N T I C E L O C R E E R O A D S H A W N E E



KANSAS CITY LITHO CO.  
KANSAS CITY, MO.  
Map Engraving, Drawing, and Lithography

### EXPLANATIONS

- Congressional Range Lines
- Municipal Range Lines
- Sub-Division Lines
- Rail Roads
- Postal Roads
- Public Roads
- Churches
- School Houses
- No. of School District
- School District Lines
- Residences occupied by Deceased
- Buildings (as occupied by Deceased)
- Orchards
- Groves
- Water Bodies
- Swamps
- Stock Quarries
- Cemeteries
- Elevations or Hills
- Springs
- Stock Ponds
- Section Lines

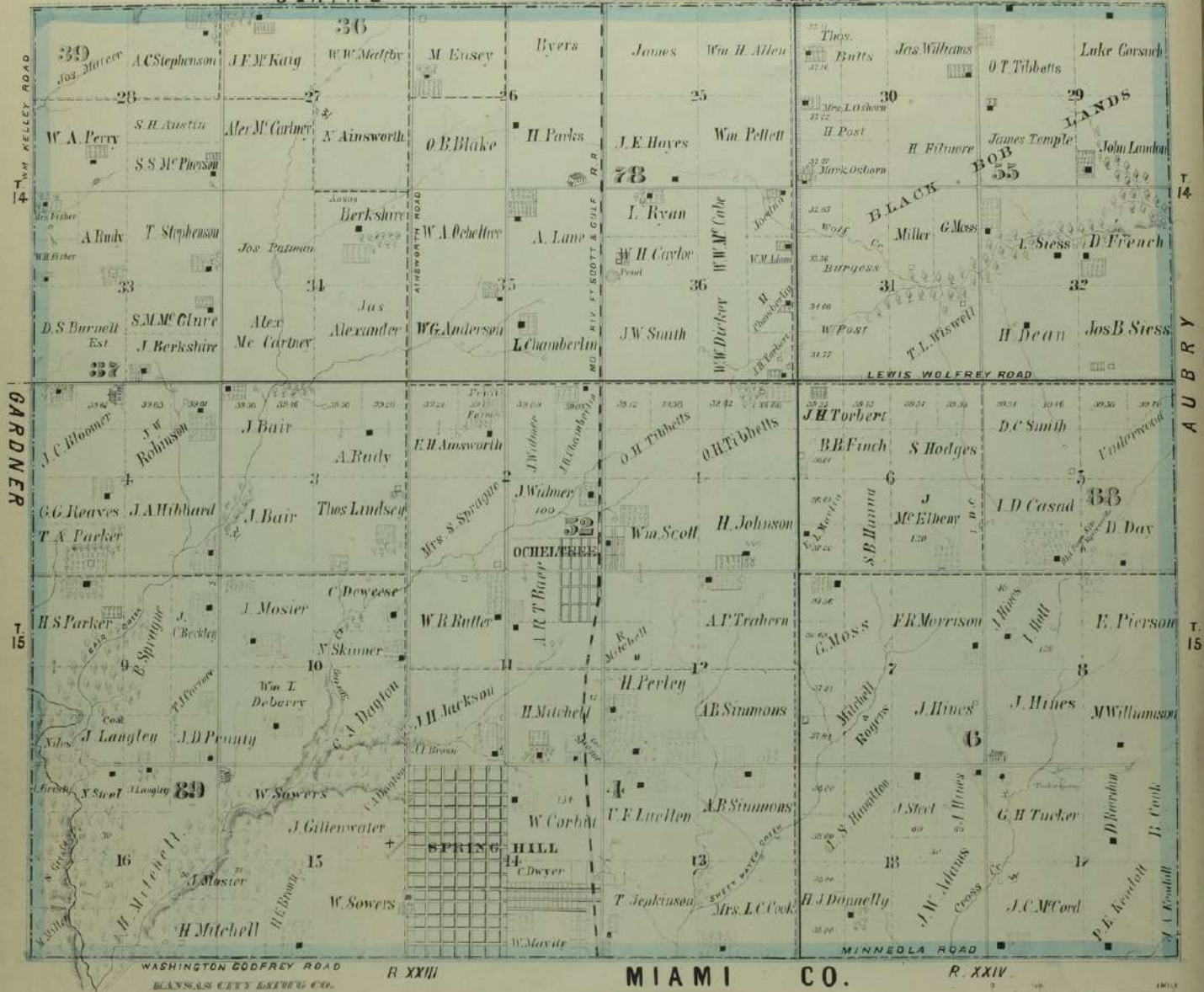
Scale two inches to the mile

SCALE 1/2" TO THE INCH  
1914

# MAP OF SPRING HILL TOWNSHIP,

OLATHE JOHNSON COUNTY, KANSAS OLATHE

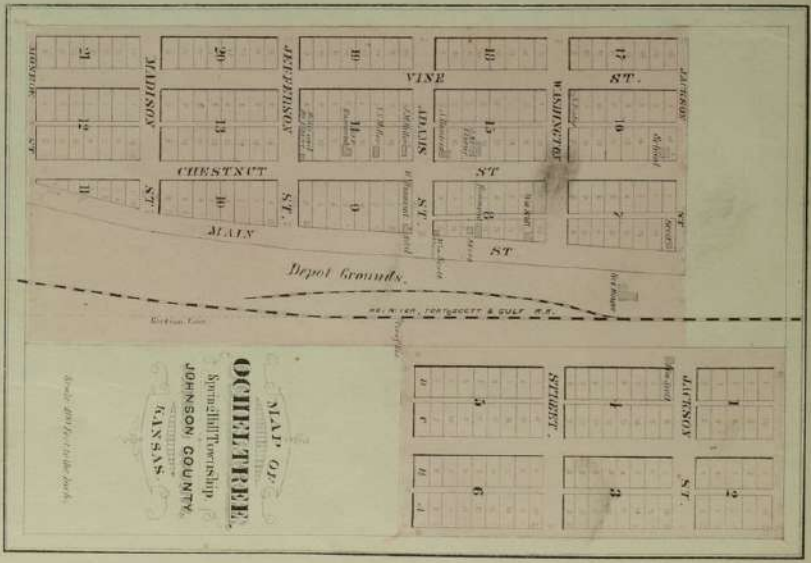
PUBLISHED BY  
E. F. HEISLER & CO.  
Map Publishers, Winnetka, Kansas.



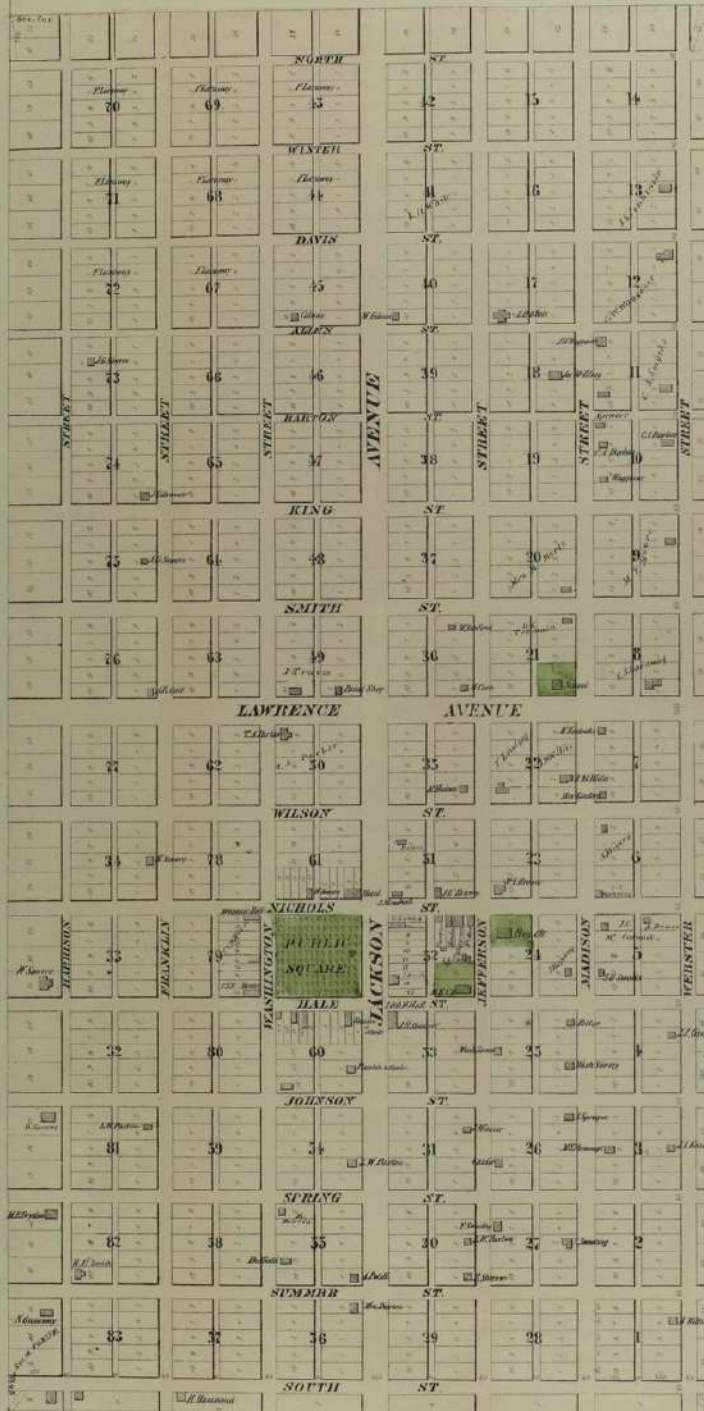
WASHINGTON GODFREY ROAD R XXIII MIAMI CO. R XXIV

**EXPLANATIONS**

- Congressional Township Lines* ———
- Municipal Township Lines* - - - - -
- Sub-Division Lines* . . . . .
- Rail Roads* ———
- Private Roads* ——— or ———
- Public Roads* ———
- Churches*
- School Houses*
- Local School District* 236
- School District Lines* - - - - -
- Residences occupied by Owners* ■
- Residences not occupied by Owners* □
- Orchards*
- Graves*
- Native Timber*
- Vineyards, Nurseries*
- Stone Quarries*
- Coal Mines*
- Elevations or Hills*
- Springs*
- Stock Ponds*
- Section Lines*



Scale two inches to the Mile



# SPRING HILL CITY.

JOHNSON COUNTY, KANSAS.

PUBLISHED BY  
E. F. HEISLER & CO. MAP PUBLISHERS  
WYANDOTT, KANSAS.



SCHOOL HOUSE, SPRING HILL CITY,  
JOHNSON COUNTY, KAS.

KANSAS CITY EITING CO.  
KANSAS CITY, MO.  
Maps of every Description Drawn, Engraved, Colored & Mounted



HON. A. DAVIS  
FIRST MAYOR OF SPRING HILL CITY, JOHNSON CO. KAS.

**SPRAGUE'S ADD.**

Block	Lot	Name of Owner	P.O. Office
1	1	J. C. Rodgers	
1	2	M. S. White	
1	3	A. S. Sprague	
1	4	A. Johnson	
1	5	T. J. Edman	
1	6	Stanton & Travis	
1	7	John M. Gowan	
1	8	F. Hines	
1	9	W. R. Butler	
1	10	W. P. Butler	
1	11	F. Leaveng	
1	12	J. Gowan	
1	13	A. Davis	
1	14		
1	15		
1	16		
1	17		
1	18		
1	19		
1	20		
1	21		
1	22		
1	23		
1	24		
1	25		
1	26		
1	27		
1	28		
1	29		
1	30		

# MAP OF AUBRY TOWNSHIP,

JOHNSON COUNTY, KANSAS.



Published by E. F. HEISLER & CO.  
Map Publishers, Wyandotte, Kan.

KANSAS CITY LETTER CO.  
KANSAS CITY, MO.  
Maps of every Decade from 1850 to 1900

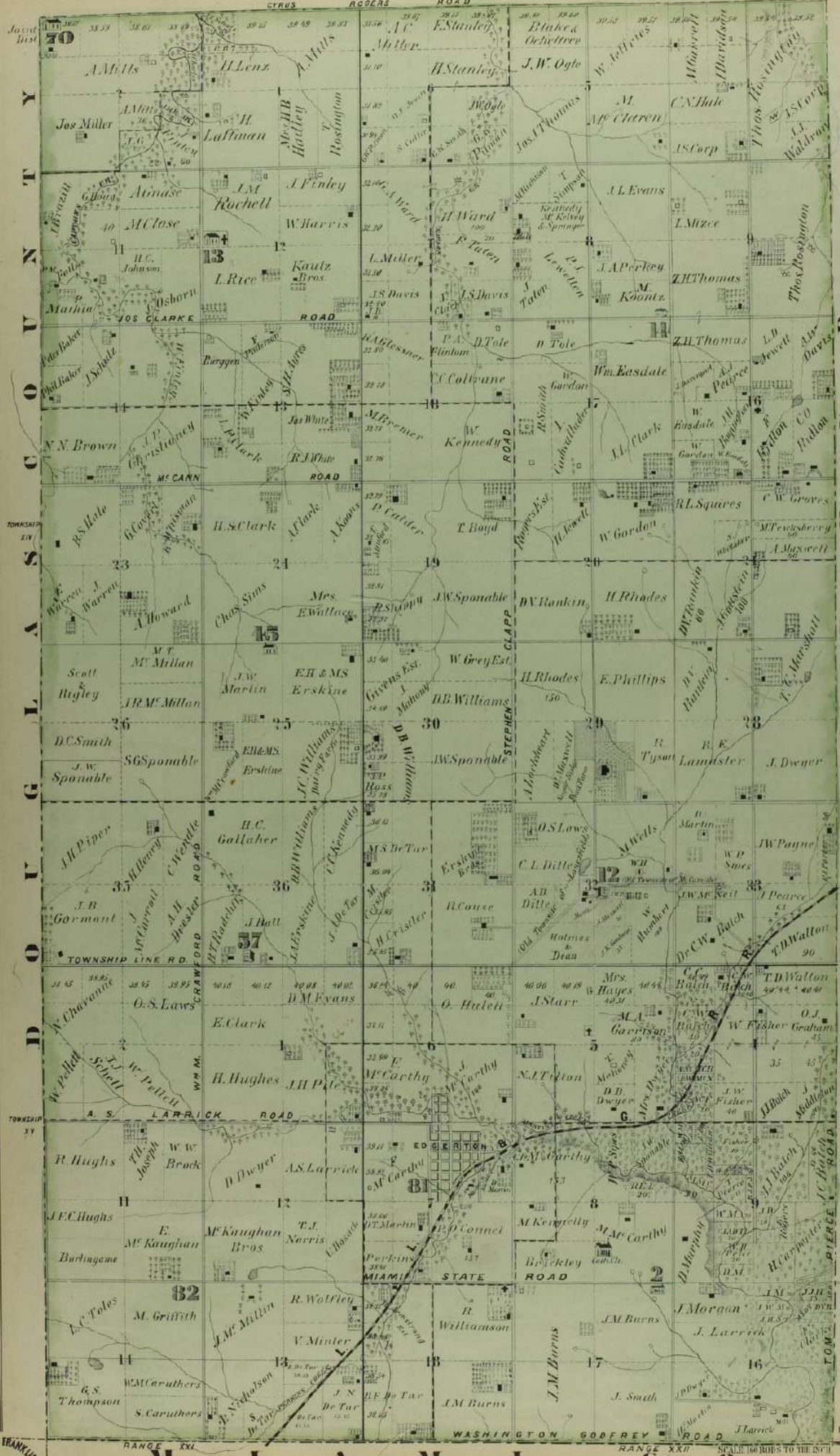
T. 14  
O L A T H E  
T. 15  
S P R I N G  
H I L L  
S P R I N G

R. XXIV  
M I A M I C O  
R. XXV  
C A S S  
C O.  
M O.

# MAP OF MC CAMISH TOWNSHIP,

JOHNSON COUNTY, KANSAS.

PUBLISHED BY  
E. F. HEISLER & CO.  
Map Publishers, Mandate, Kansas




### EXPLANATIONS

- Congressional Township Lines
- Municipal Township Lines
- Sub-Division Lines
- Rail Roads
- Private Roads
- Public Roads
- Churches
- School Houses
- No. of School District **26**
- School District Lines
- Residences (occupied by Owners)
- Residences (not occupied by Owners)
- Orchards
- Groves
- Mature Timber
- Nurseries
- Stone Quarries
- Cemeteries
- Elevations or Hills
- Springs
- Stock-Ponds
- Section Lines

### STATISTICAL

(From Assessors Returns)

Acres of Land improved	16,243
Cash value of improved farms	\$454,425
Pounds of Butter made in 1897	17,250
No Hogs	2,445
Cattle	2,062
Mules	77
Horses	575
Steads of Cows	107
Pounds of Honey	1,658
Acres Orchard	424
Bushels Fruit produced	2,689
Tons of Hay	1,753
Bushels Wheat	12,580
Oats	50,752
Corn	230,000

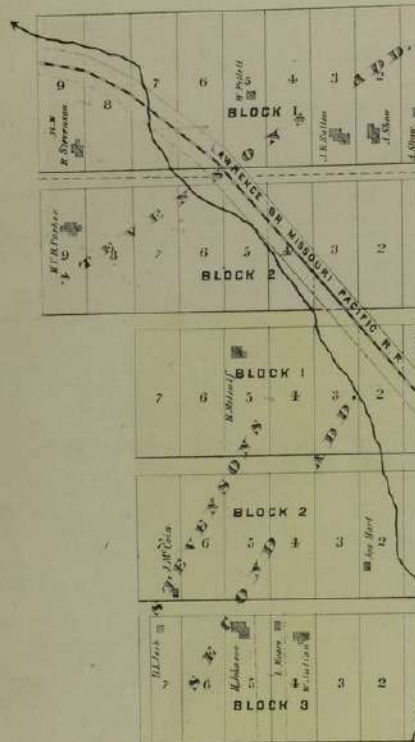
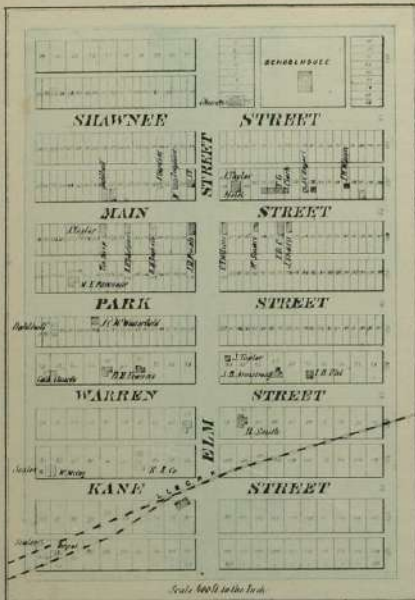


KANSAS CITY LITHO CO.  
KANSAS CITY, MO  
Map of every Description Drawn, Engraved, Colored & Mounted



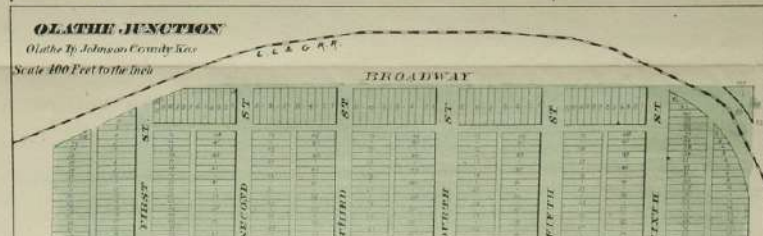
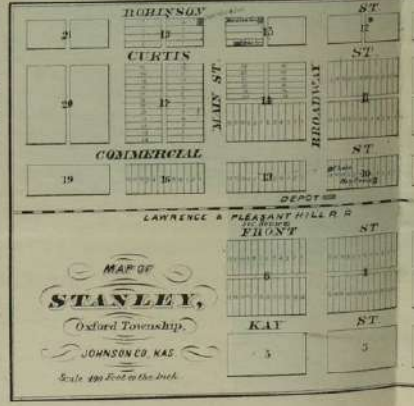
# MAP OF GARDNER

JOHNSON COUNTY, KANSAS.



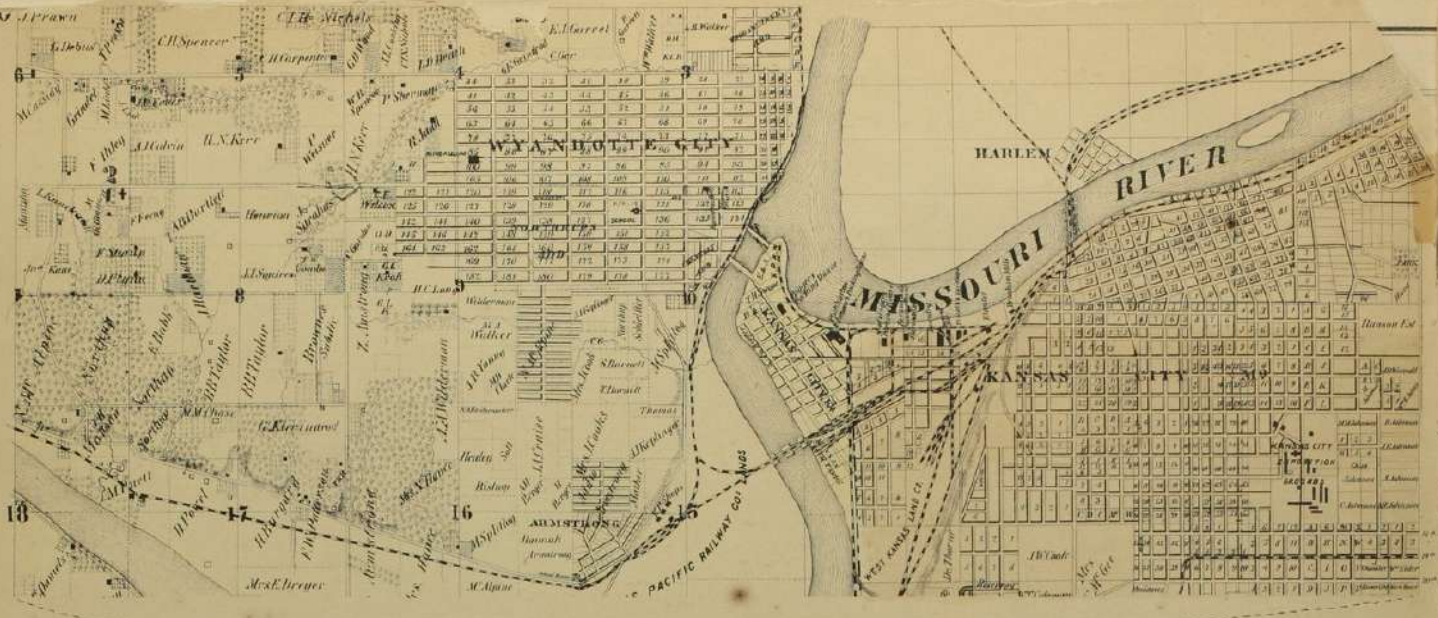
**CLASH of Owners of Business Houses, and Lots on the Accompanying**

Block	Lot	Name of Owner	Name of
2228	1	Edwards & Co.	J. B. Whit
	2	W. W. Williams	J. B. Whit
	3	D. Jack	J. B. Whit
	4	Farr & Oberbacher	J. B. Whit
2229	1	J. E. Hayes	Henry Hill
	2	A. Gonschak	J. M. Gray
	3	M. G. Miller	J. M. Gray
	4	A. Gonschak	J. M. Gray
2230	1	A. Gonschak	Andy Whit
	2	A. K. Williams	Andy Whit
	3	Clennans' Sash Div. Etc.	Loss & Co.
	4	Peoples' Garage Bldg.	Clennans & Co.
2231	1	Clennans & Co.	Marion S.
	2	M. Nelson	Marion S.
	3	A. Myers	Marion S.
	4	J. T. Lisle	Marion S.
2232	1	Price & Welch	Wm. Brown
	2	High Or.	Wm. Brown
	3	W. H. Dean	Wm. Brown
	4	Robson Water	J. S. Green
2233	1	Wm. Fellet	J. S. Green
	2	J. D. Francis	J. S. Green
	3	J. D. Francis	J. S. Green
	4	J. D. Francis	J. S. Green

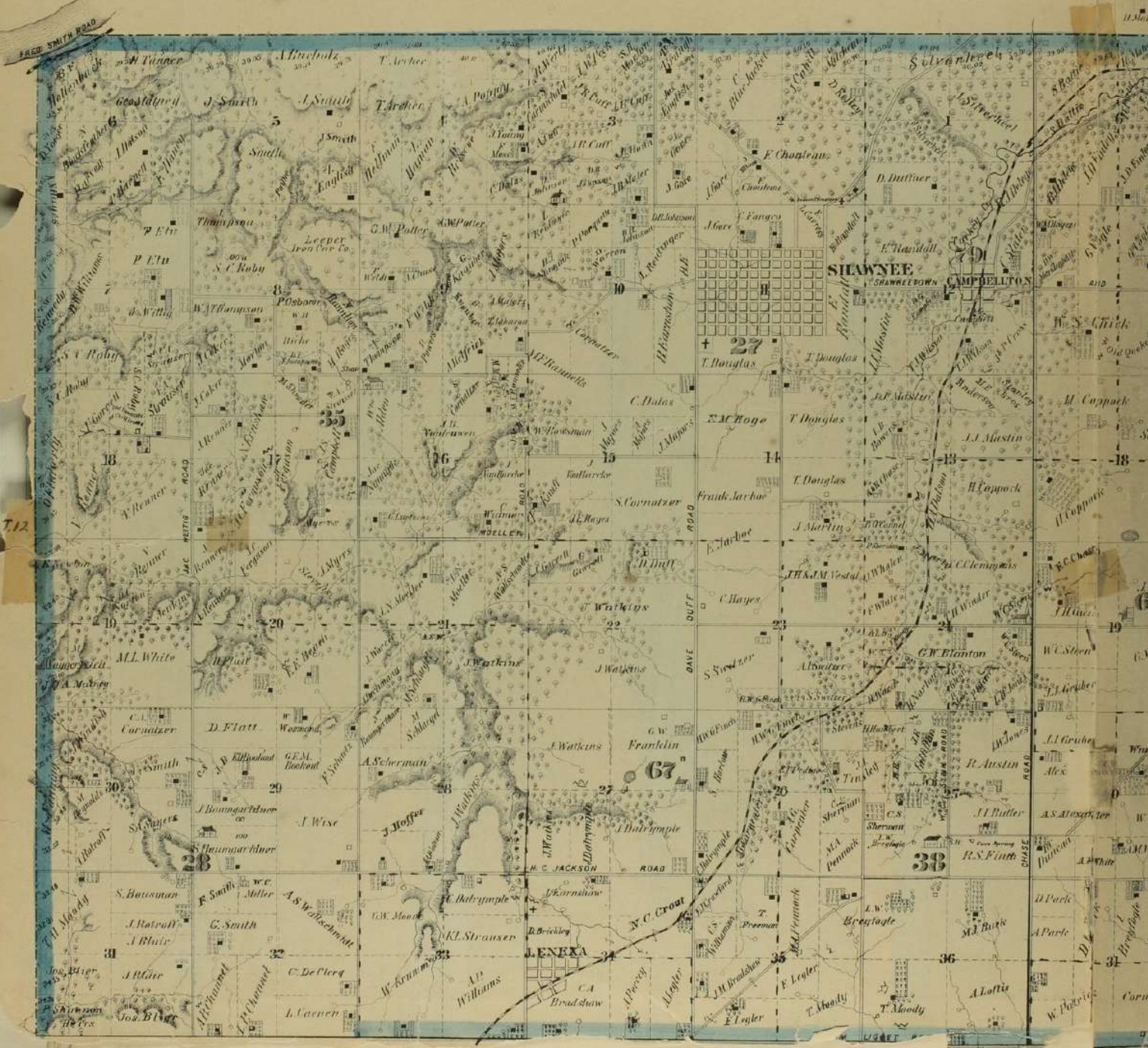








This Line joins on the North Map East.





This joins South of Sec 31 & 32.  
 SHAWNEE TOWNSHIP, JOHNSON CO. KAS.

6	C. Wood	L.C. Stevens
5	H. H. H. H.	F. Melner
4	Wm. Manney	P. L. Osborn
3	E. H. Holston	W.H.M. Gee
2		J. H. Doughty

MAP OF

# SHAWNEE TOWNSHIP

JOHNSON CO. KANSAS,

AND

PARTS OF WYANDOTTE, CO. KAS. & JACKSON CO. MO.

showing a plat of

## WYANDOTTE CITY, KAS.

AND

## KANSAS CITY, MO.

MAP OF OXFORD TOWNSHIP,

JOHNSON COUNTY, KANSAS.

PUBLISHED BY E. K. HIPSLEY & CO. Map Publishers, Waukegan, Kansas



R. XXIV

A U B R Y

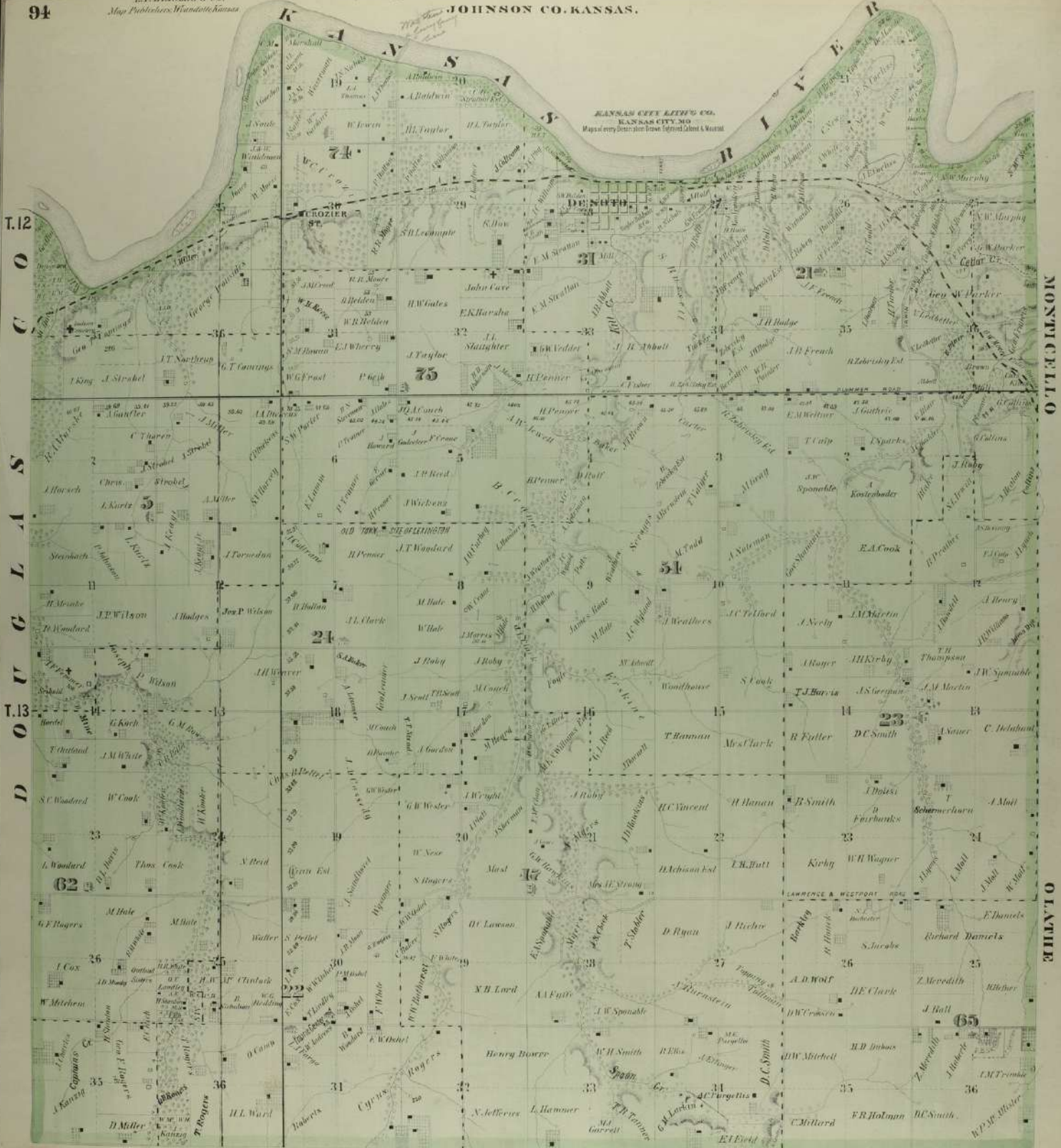
R. XXV

KANSAS CITY LITHO CO. MANUFACTURED

# MAP OF LEXINGTON TOWNSHIP

JOHNSON CO. KANSAS.

KANSAS CITY LITHO CO.  
KANSAS CITY, MO.  
Maps of every section drawn, engraved, colored & mounted.



T. 12  
C  
O  
L  
O  
R  
A  
D  
I  
O  
T  
I  
3  
D

MONTICELLO  
OLATH

R. XXI.

MC CAMISH

R. XXII

GARDNER

# MAP OF MONTICELLO TOWNSHIP,

JOHNSON COUNTY, KANSAS

PUBLISHED BY

E. F. HEISLER & CO.

Map Publishers, Waudett, Kansas

Scale 160 Rods to the Inch.



## EXPLANATIONS

- Congressional Township Lines ———
- Municipal Township Lines ———
- Sub-Division Lines ———
- Rail Roads ———
- Practical Roads ———
- Public Roads ———
- Churches ———
- School Houses ———
- No. of School District ———
- School District Lines ———
- Residences occupied by Owners —■
- Residences not occupied by Owners —□
- Orchards ———
- Graves ———
- Native Timber ———
- Vineyards, Nurseries ———
- Stone Quarries ———
- Cemeteries ———
- Elevations or Hills ———
- Springs ———
- Stock Ponds ———
- Salt Licks ———

