OUTLINE

MAP OF

LABETTE COUNTY

KANSAS

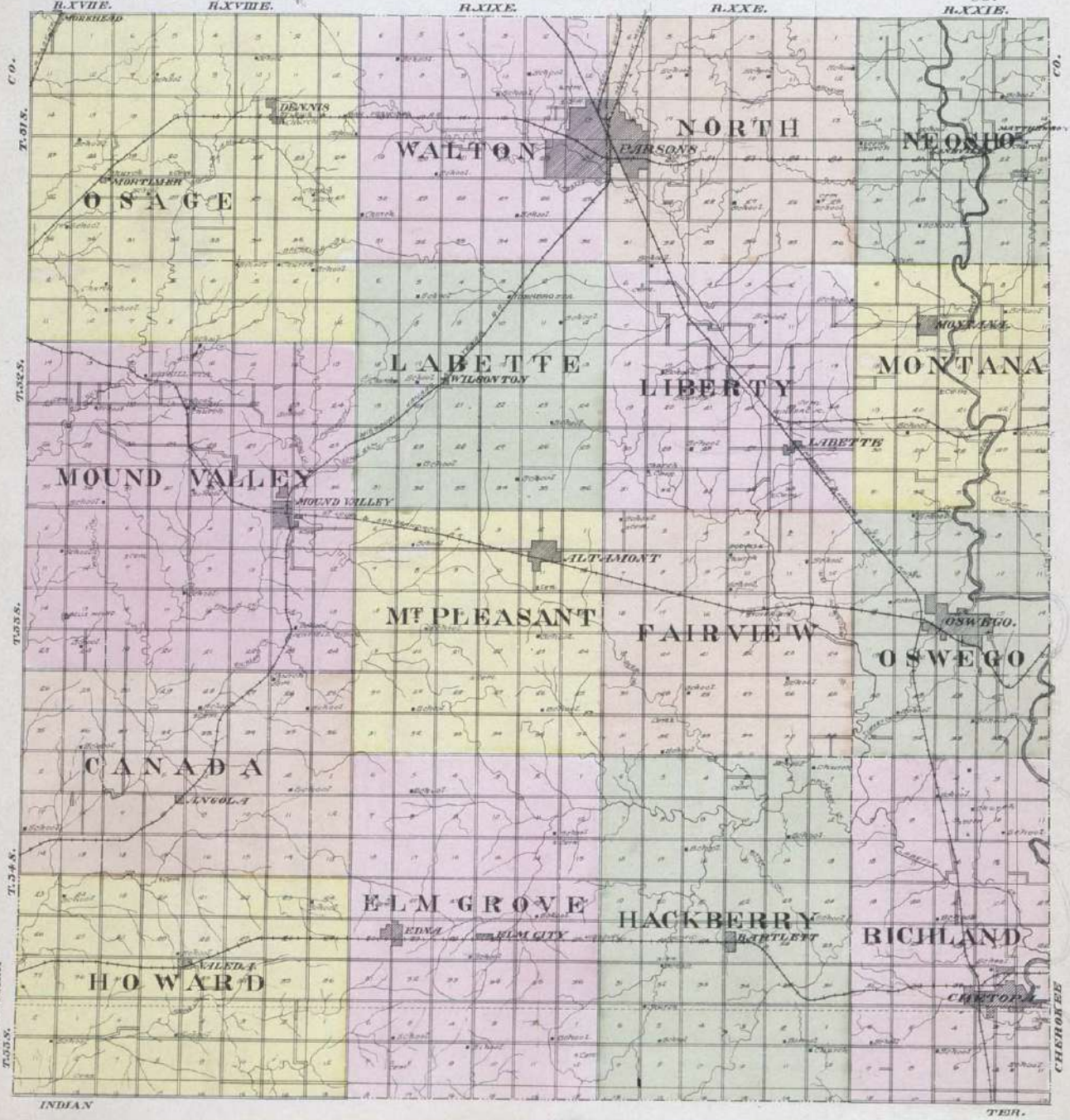

MAP OF NEOSHO TOWNSHIP

Part of Township 31 South Range 21 E of the 6th P.M.

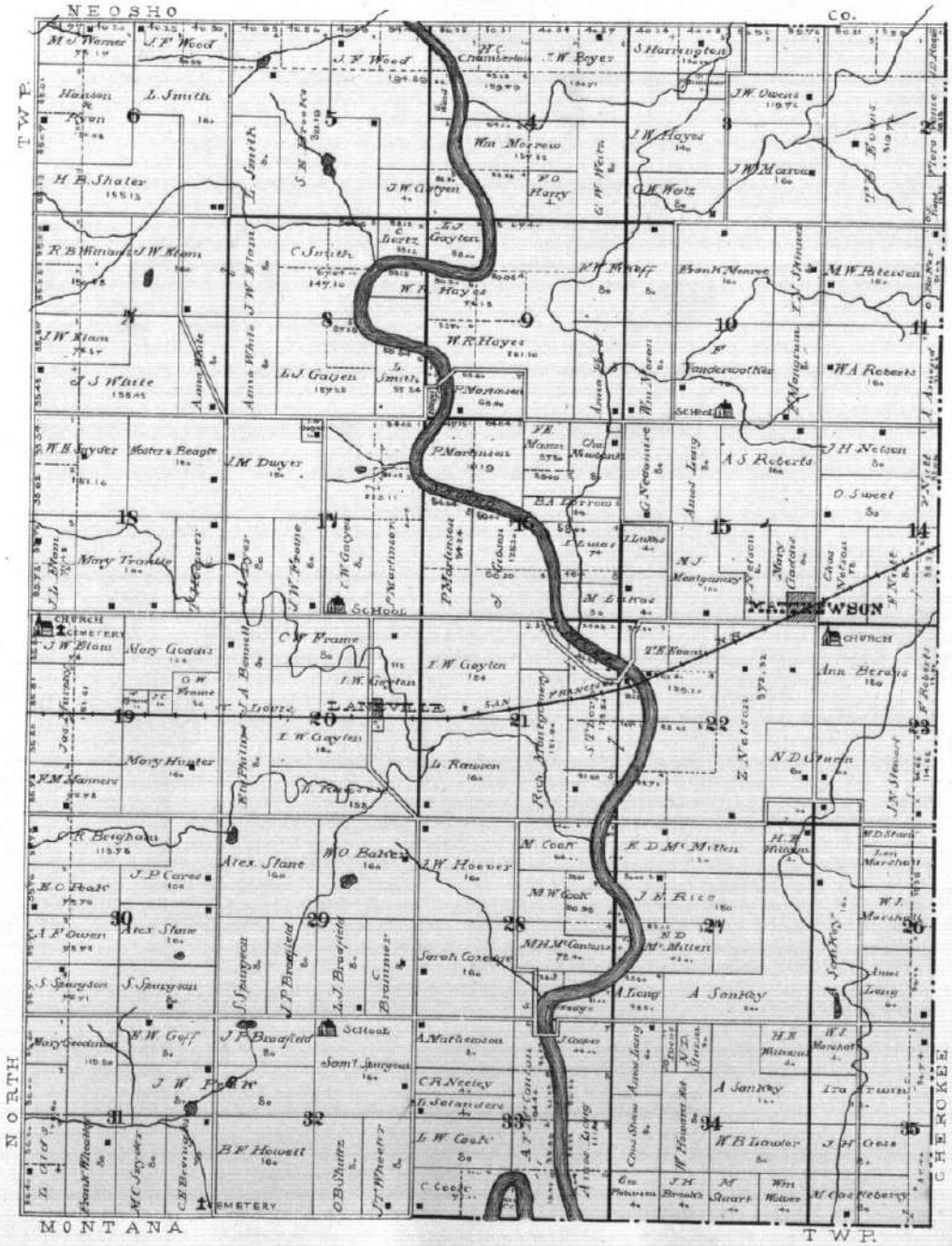

MAP OF MONTANA TOWNSHIP

Part of Township 32 South Range 21 East of the 6th P.M.

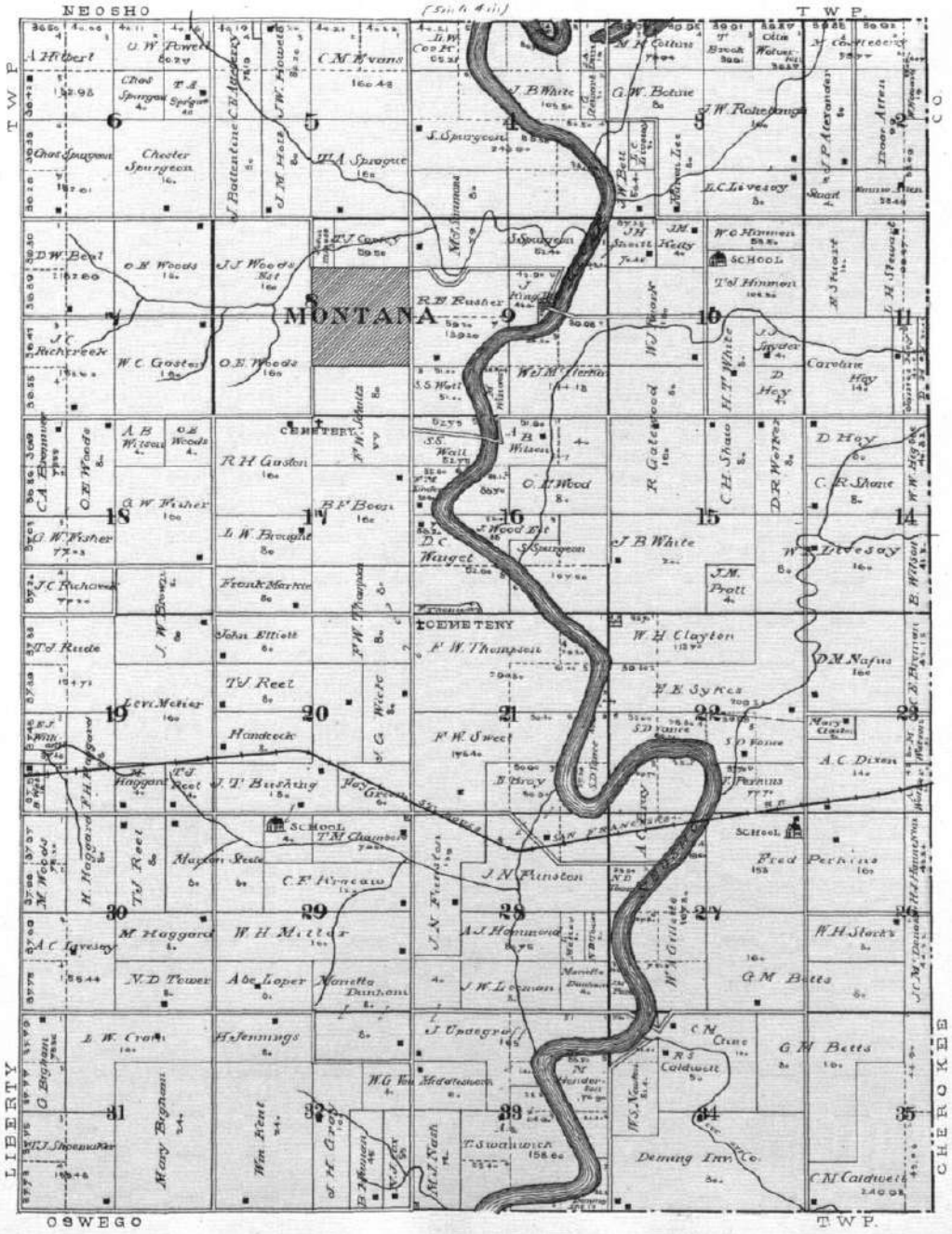

MAP OF OSWEGO TOWNSHIP

Part of Township 33 South Range 21 East of the 6th P.M.

MAP OF RICHLAND TOWNSHIP

Part of Township 34 South Range 21 East and Part of Fract'l. Township 35 South Range 21 East of the 6th P.M.

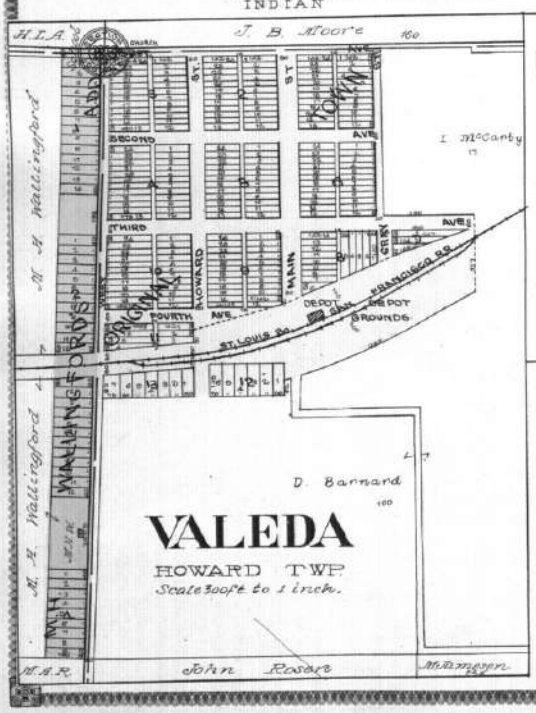

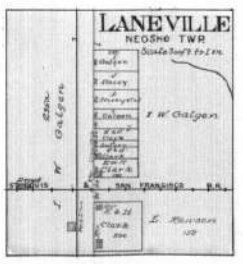

MAP OF HACKBERRY TOWNSHIP

Township 34 South Range 20 East

and Fract'l. Township 35 South Range 20 East of the 6th P.M.

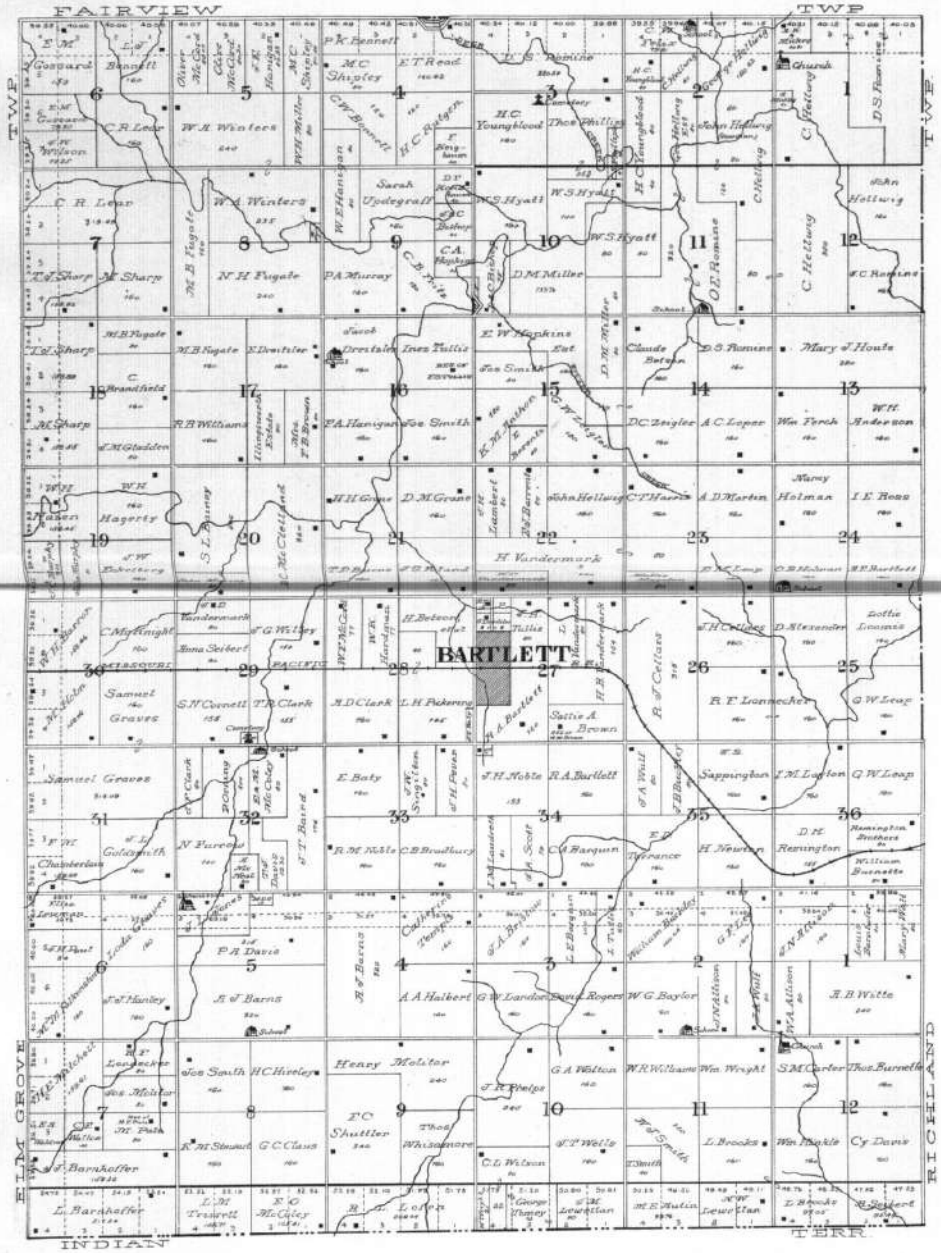

MAP OF FAIRVIEW TOWNSHIP

Township 33 South Range 20 East of the 6th P.M.

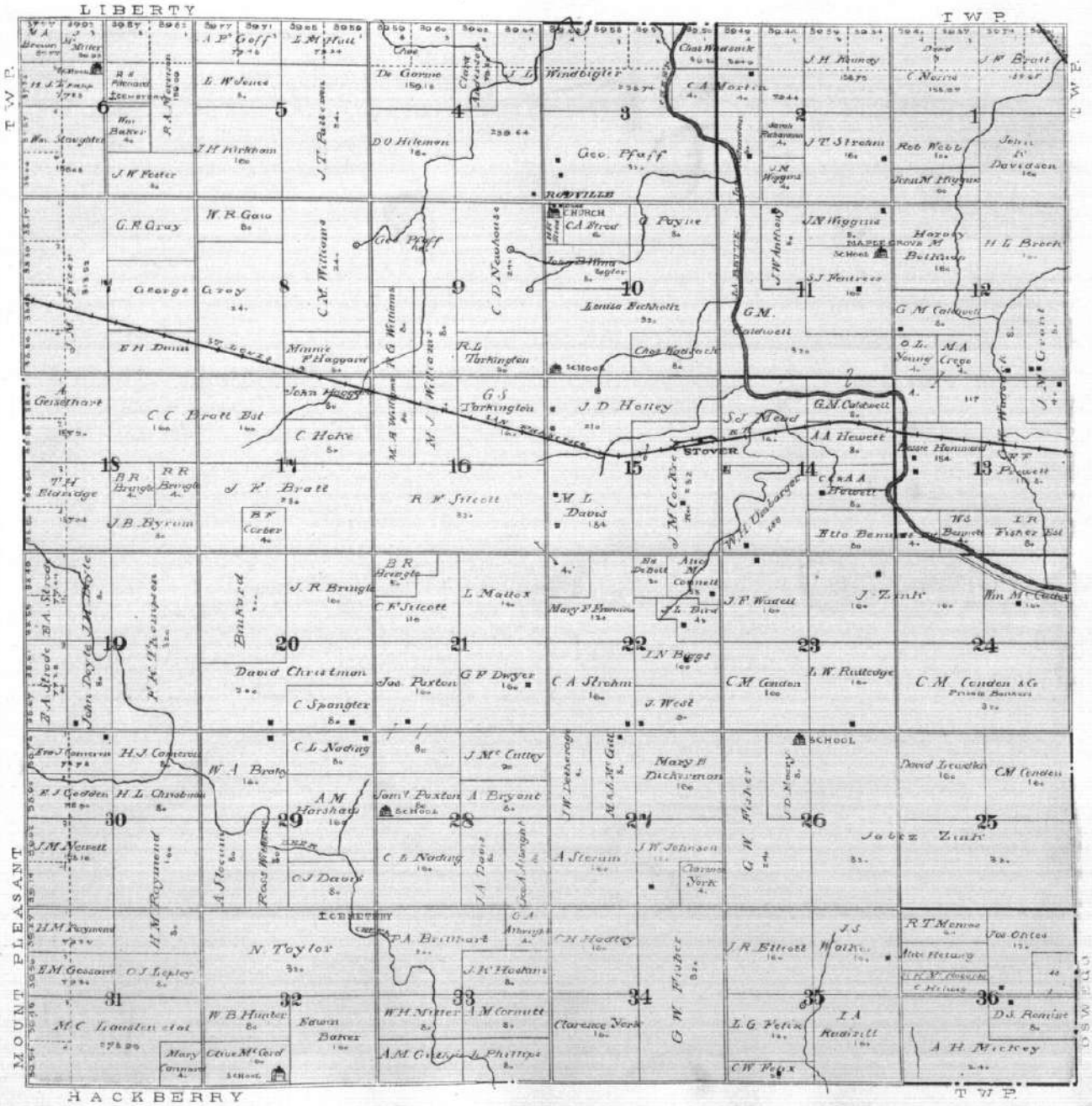

MAP OF LIBERTY TOWNSHIP

Scale 1 Inch = 1 Mile

Township 32 South Range 20 East of the 6th P.M.

MAP OF NORTH TOWNSHIP

Township 31 South Range 20 East of the 6th P. M.

MAP OF WALTON TOWNSHIP

Township 31 South Range 19 East of the 6th P.M.

MAP OF LABETTE TOWNSHIP

Township 32 South Range 19 East of the 6th P. M.

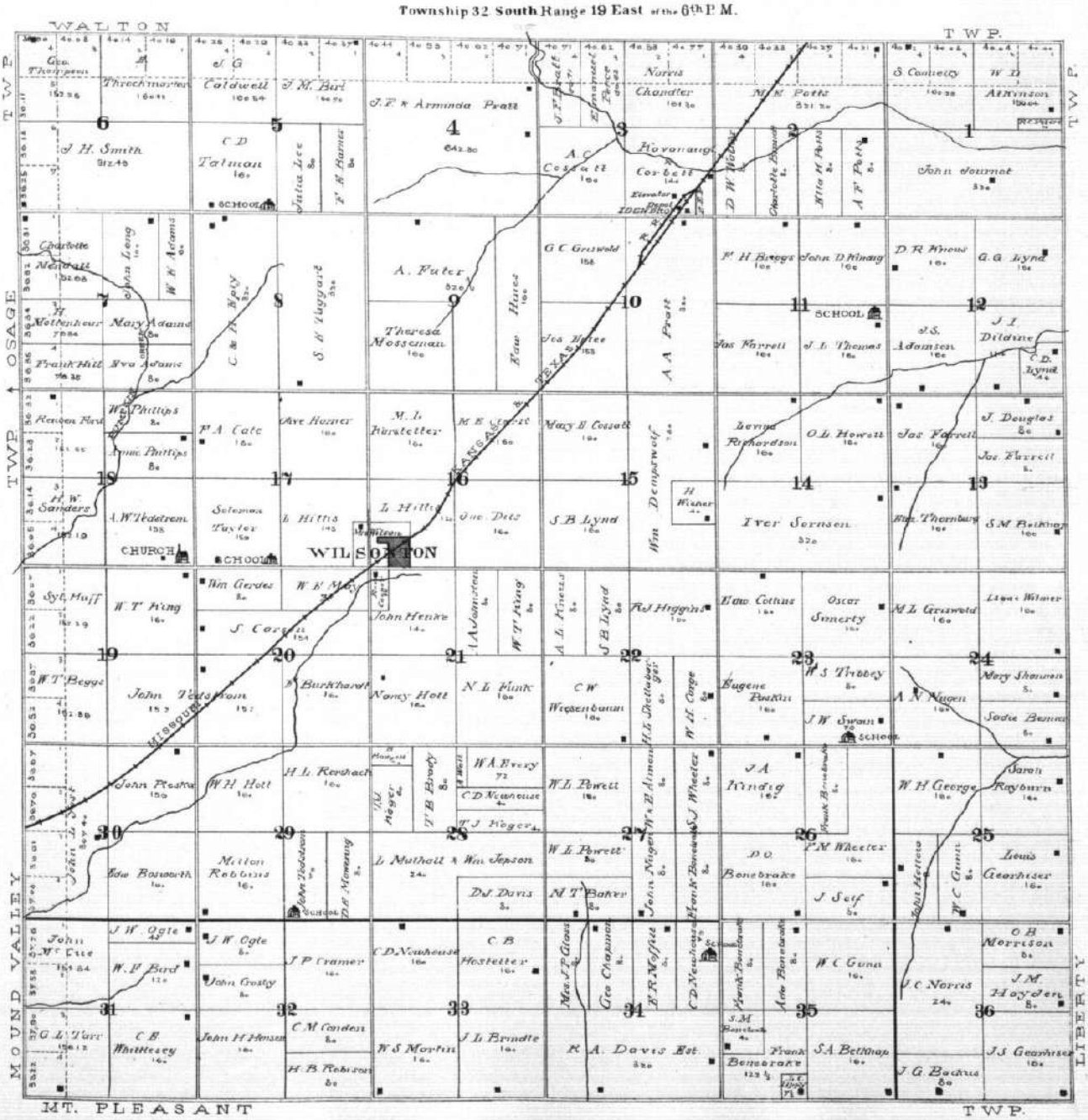

MAP OF MOUNT PLEASANT TOWNSHIP

Scale 2 inches to 1 Mile

Township 33 South Range 19 East of the 6th P.M.

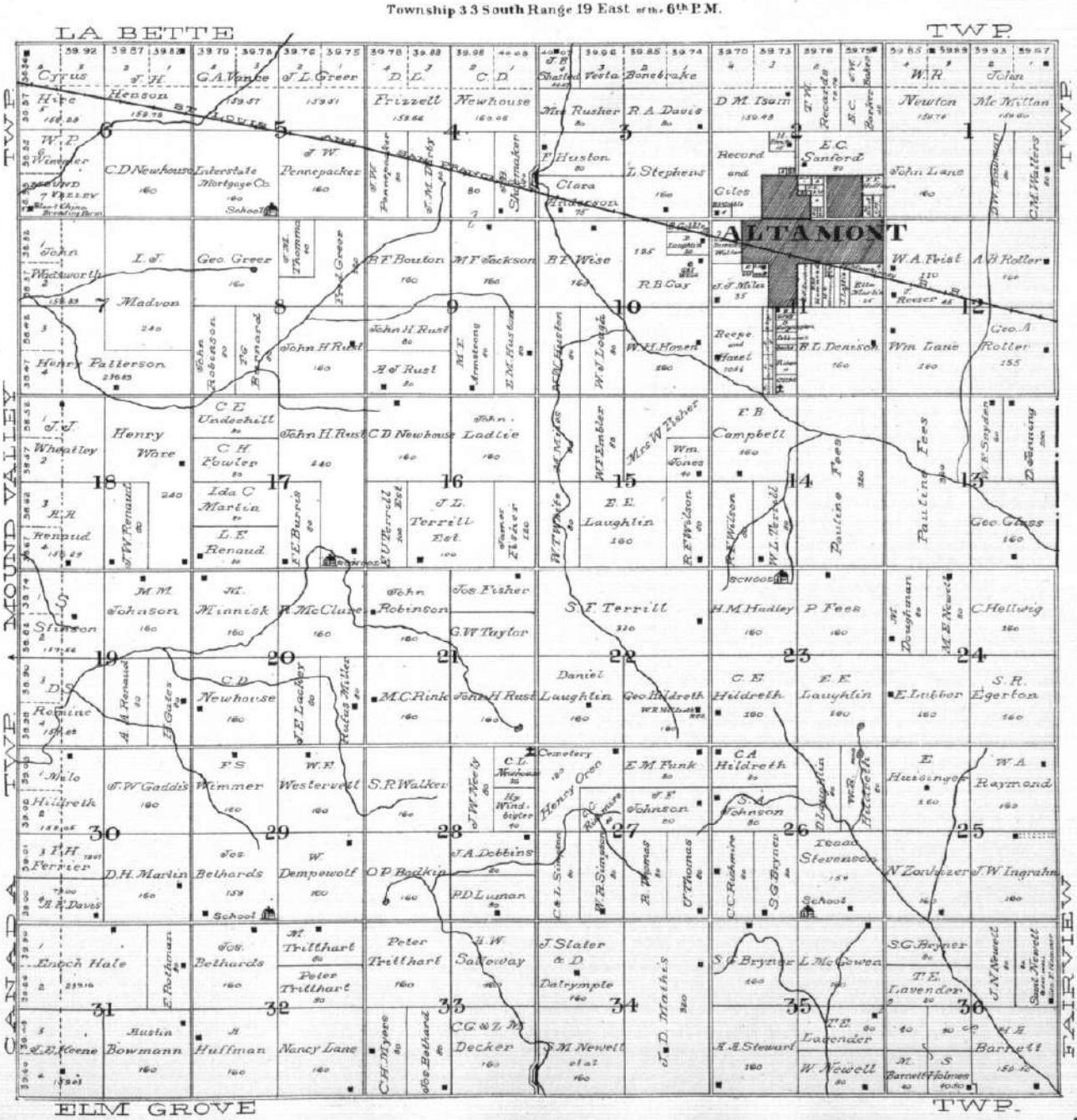

MAP OF ELM GROVE TOWNSHIP

Township 34 South Range 19 East and Fracl. Township 35 South Range 19 East of the 6th P.M.

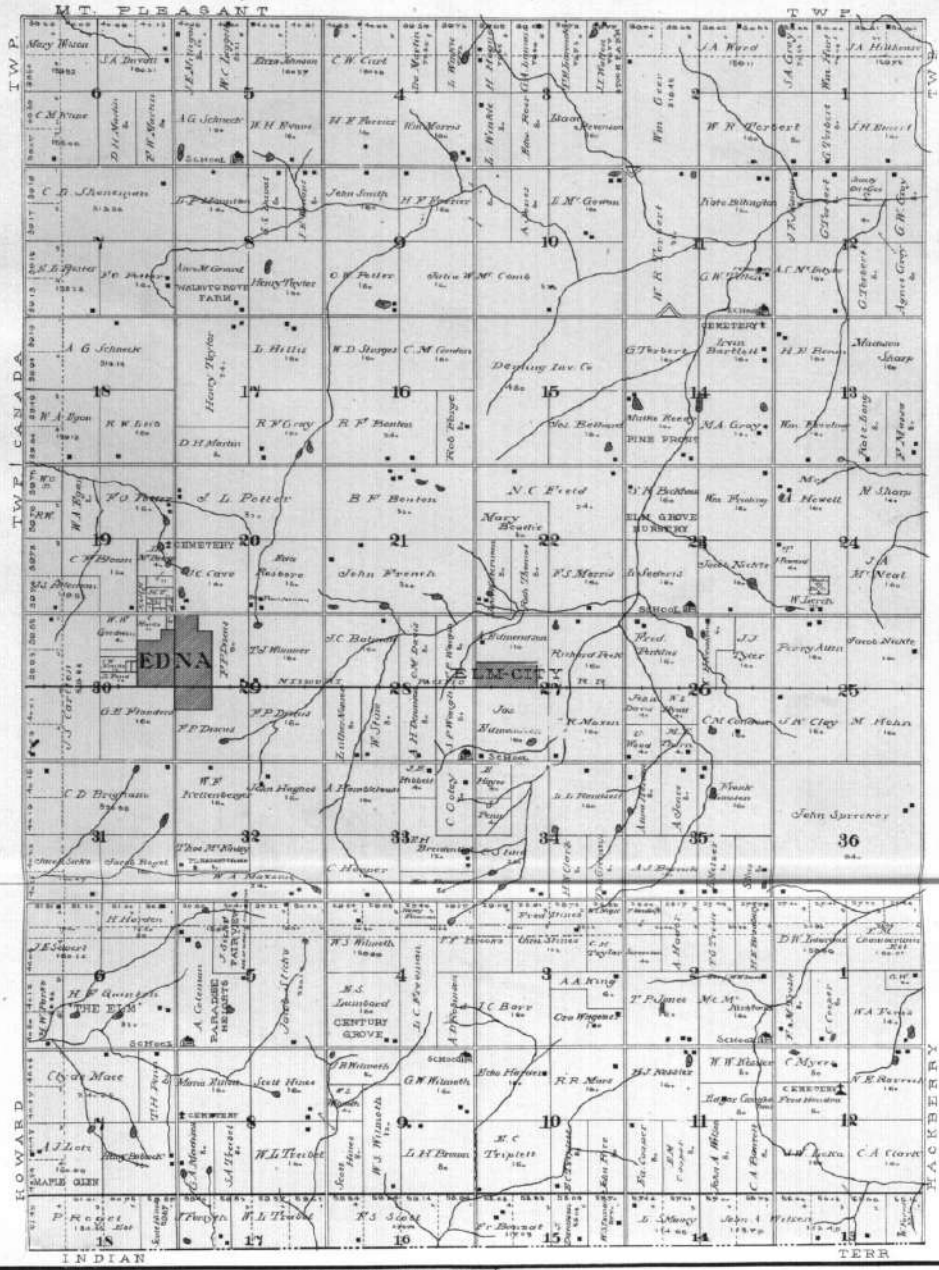

ELM CITY

ELM GROVE TWP

Scale 300 ft. to one inch.

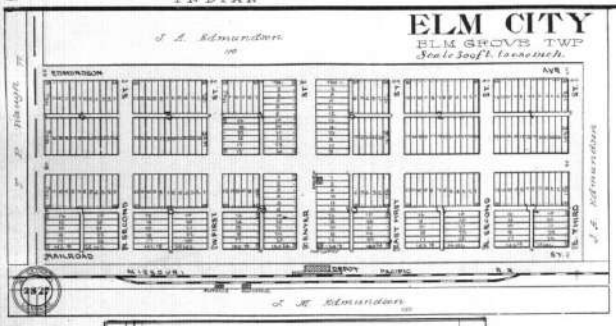

MONTANA

MONTANA TWP

Scale 200 ft. to one inch.



WILSONTON

LABETTE TWP

Scale 300 ft. to one inch.

MAP OF HOWARD TOWNSHIP

Part of Township 34 South Range 17 and 18 East and Fract. Township 35 South Range 17 and 18 East of the 6th P.M.

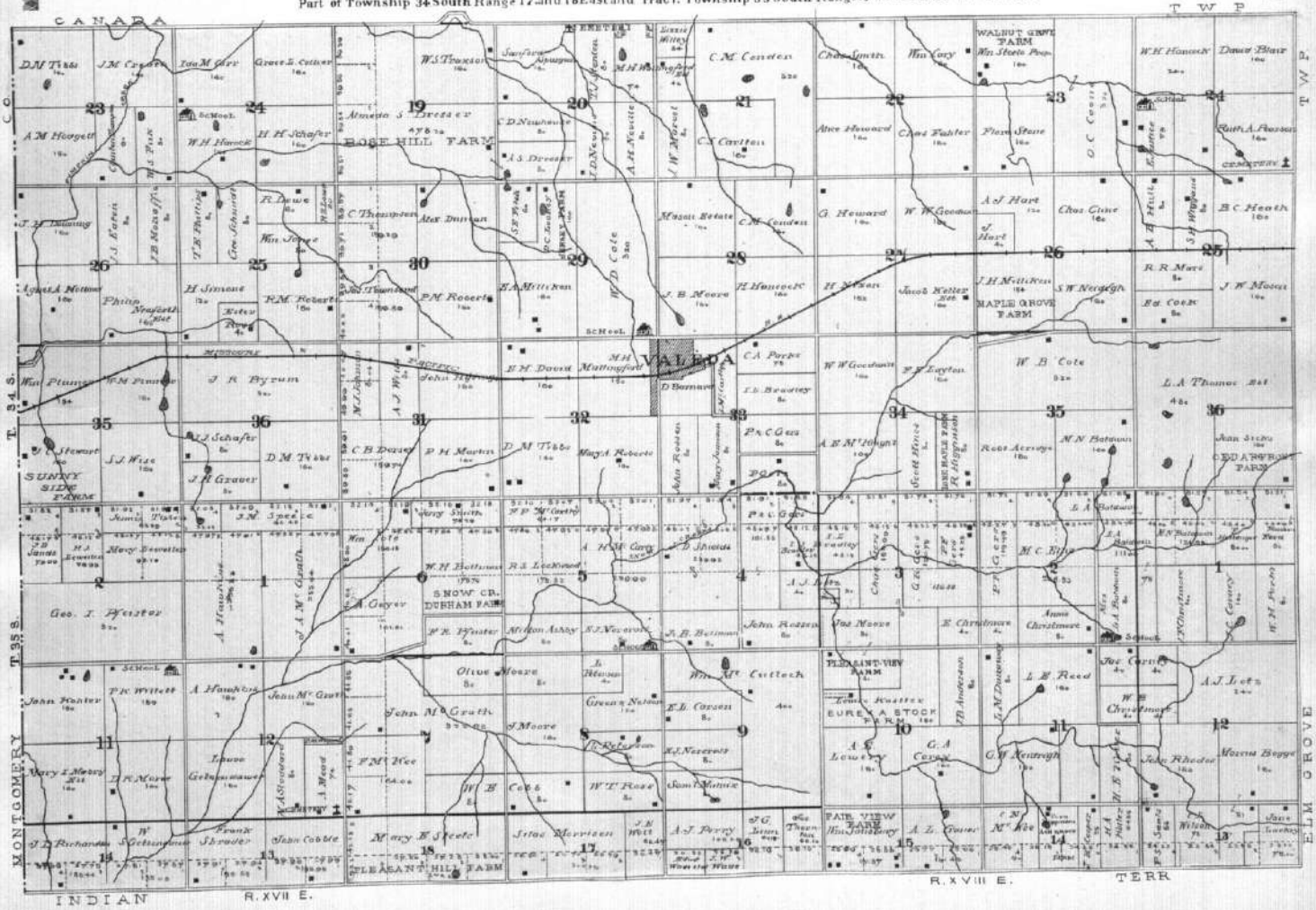

MAP OF CANADA TOWNSHIP

Part of Township 33 and 34 South Range 17 and 18 East of the 6th P. M.

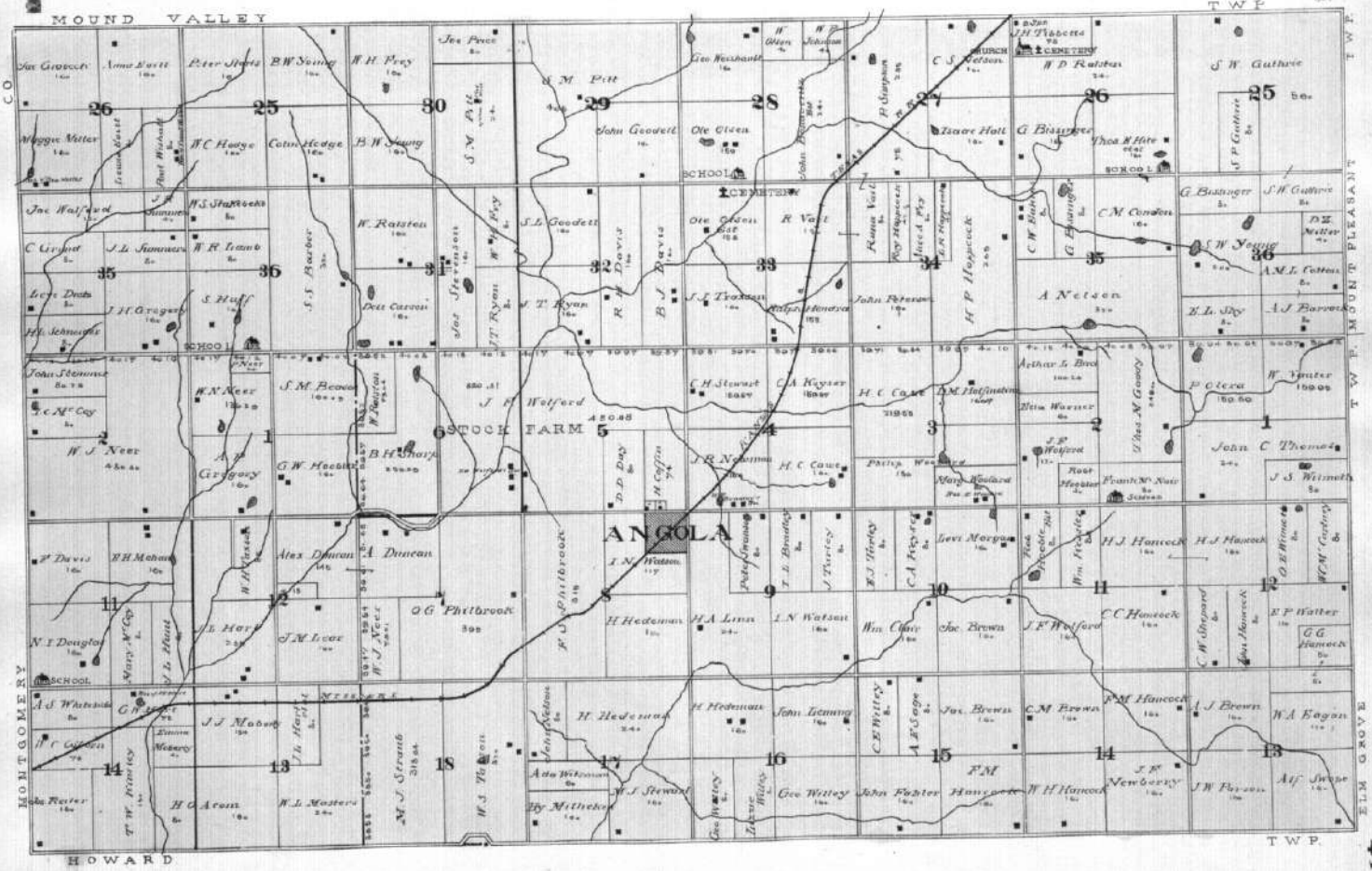

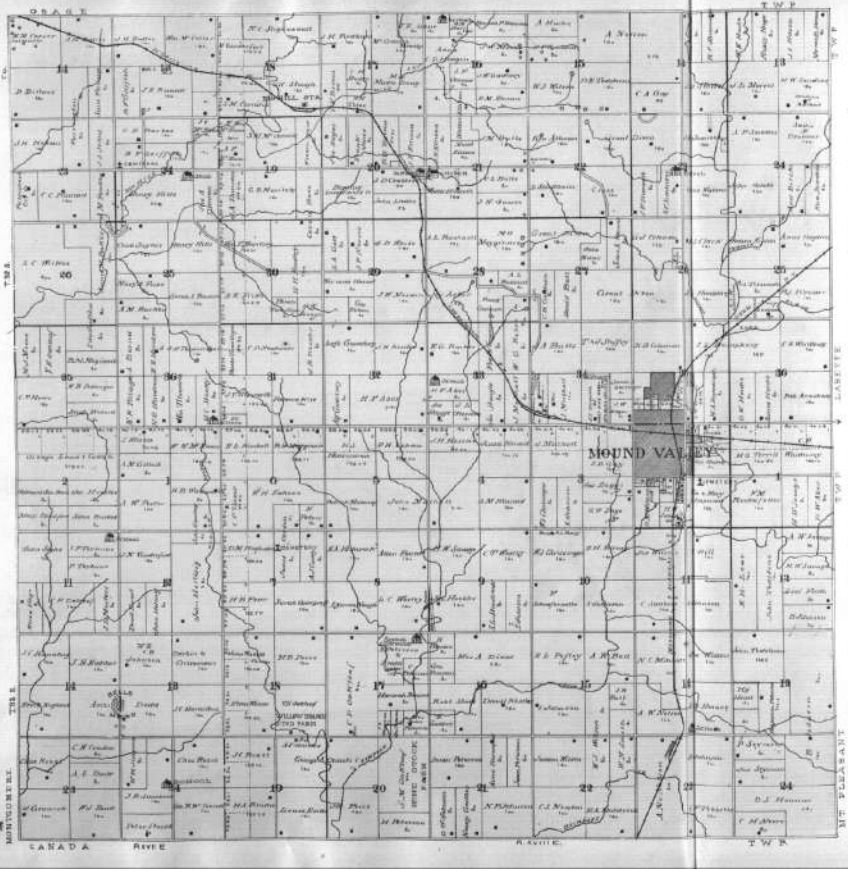
MOUND VALLEY
CANADA
RIVER
RAVINE
LABETTE
MT. PERAVIA

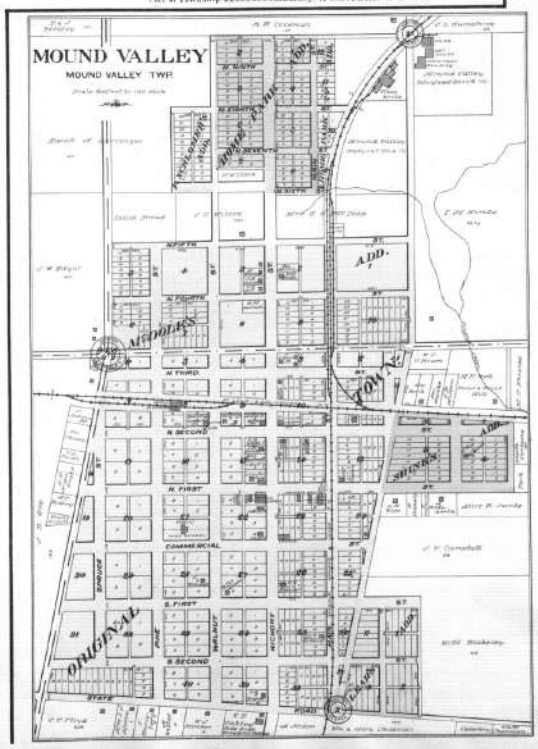
MAP OF
MOUND VALLEY
TOWNSHIP
MOUND VALLEY
MOUND VALLEY TWP.
ORIGINAL
TOWN
ADD.
N. FIRST
N. SECOND
N. THIRD
COMMERCIAL
S. FIRST
S. SECOND
STATE
ROAD

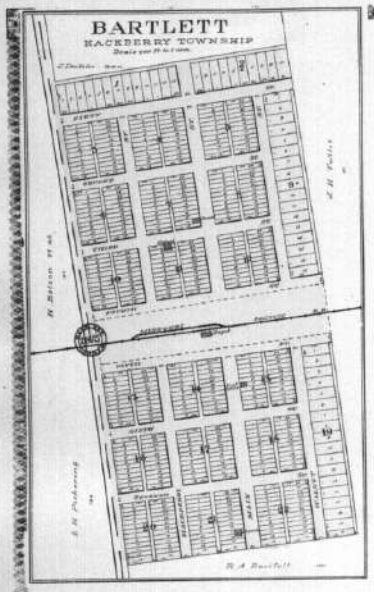

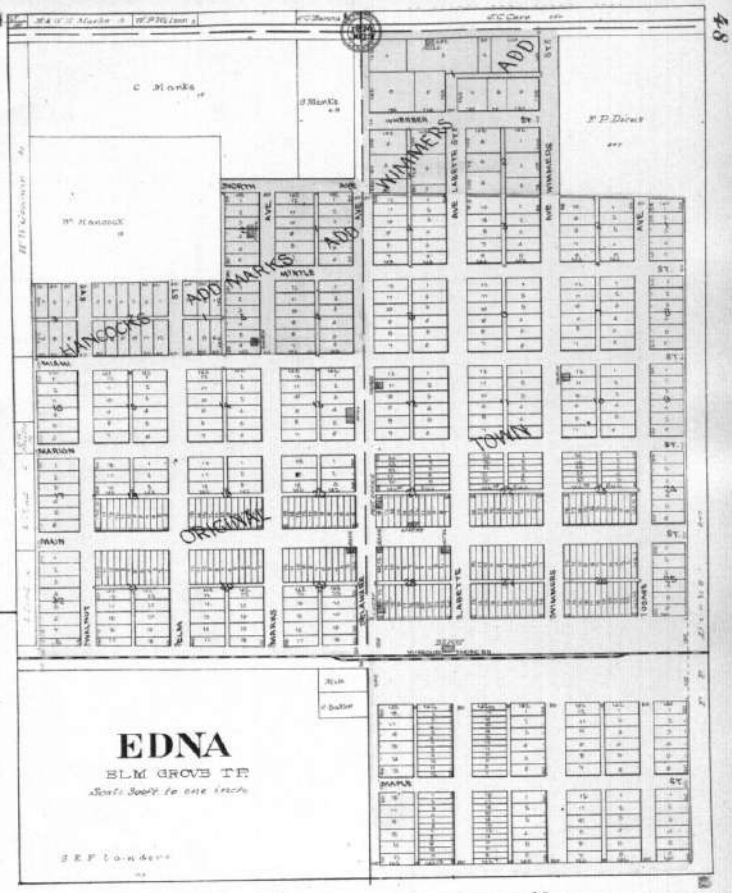

Township 31 South Range 18 East
and Parts of Townships 31 and 32 South Ranges
17 and 18 East of the 6th P.M.

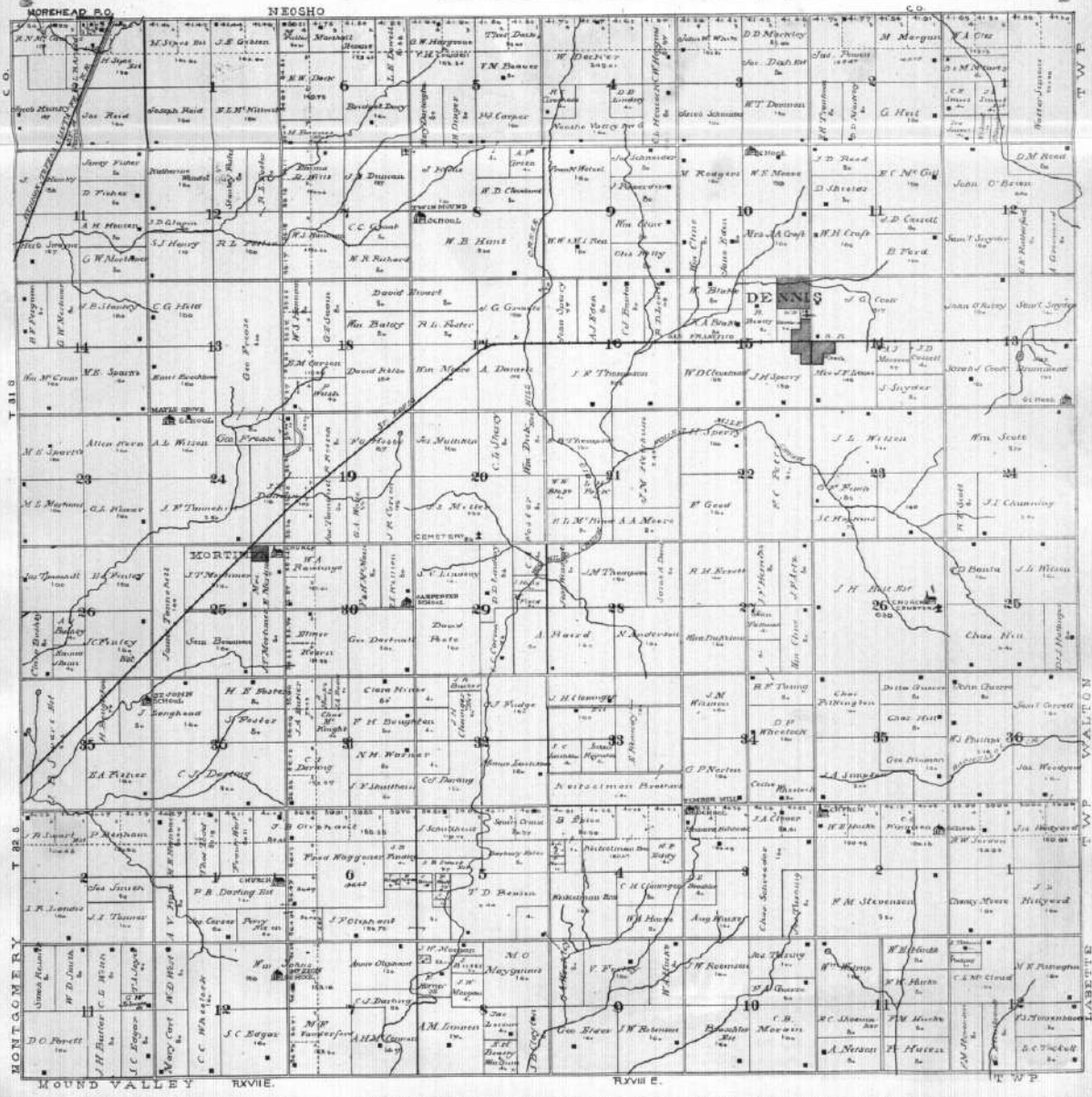

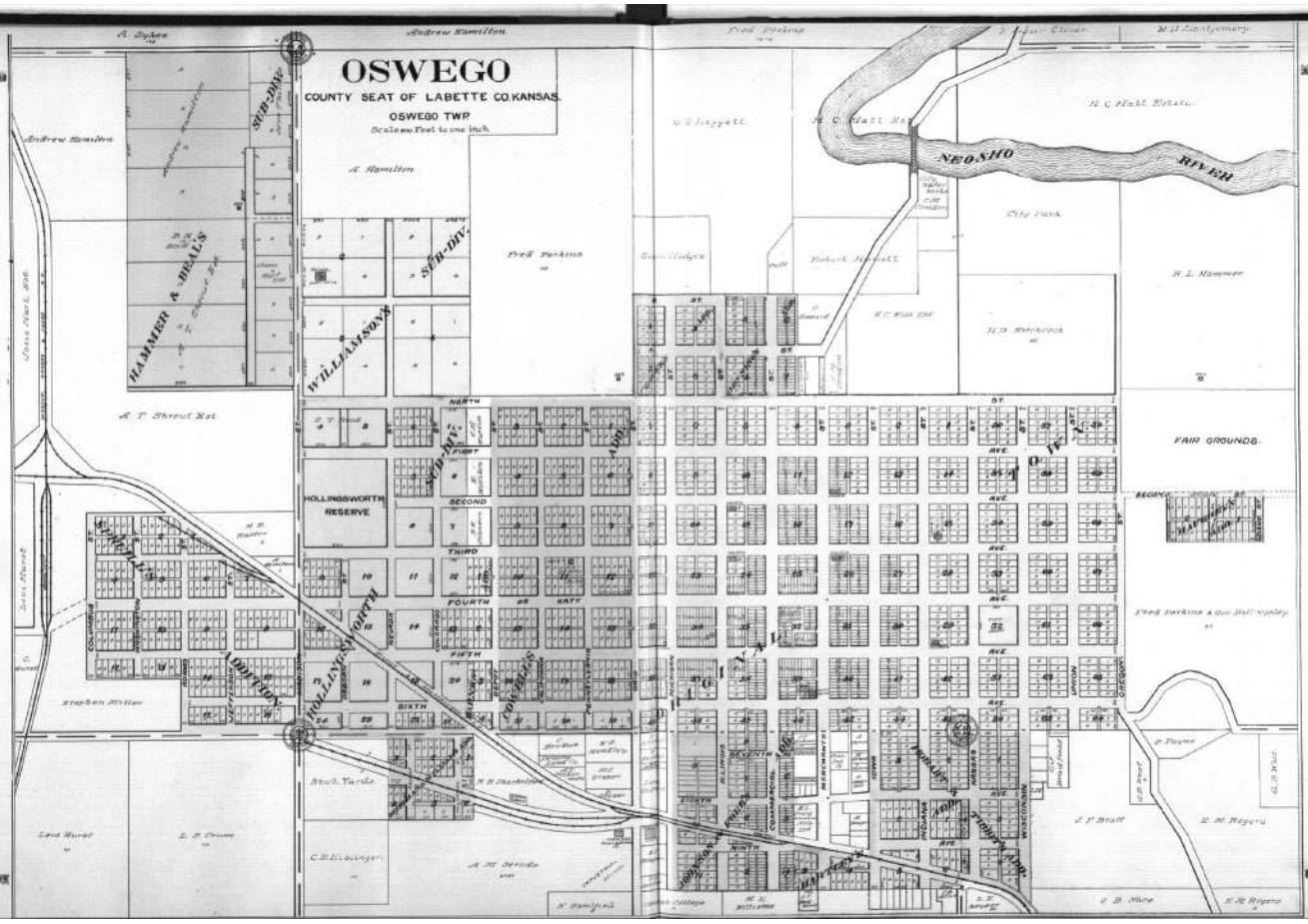
OSWEGO
COUNTY SEAT OF LABETTE CO. KANSAS.
OSWEGO TWP
Scale one Feet to one inch.
NEOSHO RIVER
HAMMER & DEALS
SUB-DIV.
WILLIAMSON'S
SUB-DIV.
HOLLINGSWORTH RESERVE
HOLLINGSWORTH
LOUDON
LOUDON'S
ADDN.
NORTH
FIRST
SECOND
THIRD
FOURTH
FIFTH
SIXTH
SEVENTH
EIGHTH
NINTH
FAIR GROUNDS
City Park
Stock Yards
Stephen Miller
A. T. Shrout Est.
Andrew Hamilton
H. L. Hammer
J. F. Brett
W. M. Rogers
C. B. Mace
E. M. Rogers
Fred Perkins
Hubert Hewitt
H. C. Hall Est.
H. C. Hall Jr.
H. D. Hitchcock
Lewis Hurst
L. B. Crum
C. H. Blessinger
A. M. Swindle
N. Hamford
Lincoln College
H. N. Williams
L. T. Avery
E. Payne
G. B. Hurst
Fred Perkins & Geo. Hall Hydraulic

EAST PART OF
PARSONS
WALTON & NORTH TWPS.
Scale 400 Feet to one inch.
H. D. Baldridge.
Kimball & Edwards
Missouri Kansas & Texas R.R. Stock Yds.
J. E. Walker
Mary Dousett
G. L. Bradshaw
C. B. Kennedy
W. S. Campbell
J. M. Hardman
H. L. Hayes
Joe Coledge
L. K. Cook
A. J. Begay
FORREST PARK.
A. W. Davis
GLENWOOD PARK.
SUB-DIV.
OLSONS
WEEKES' SECOND ADD.
WEEKES'
FIRST
SECOND
THIRD ADDITION
FOURTH ADDITION
KENNEDY'S
FRIEND'S
CITY
TOWN
ASH
OAK
MAPLE
FELLOWS
FELIA
KENNEDY
CARDINAL
CHESS
DIRR
STEVENS
CLARK
CRAWFORD
MAIN
FORREST
BELMONT
CORNING
GRAND
MORGAN
APPLETON
MORTON
THORNTON
PARTRIDGE
WILSON
BRIGGS
ELLIOTT
LEONARD
PARK
CENTRAL
LINCOLN
N. CENTRAL
Martindale Trustee
John M. Connally
H. C. Ellicott
A. J. Goodner

WEST PART OF PARSONS

WALTON & NORTH TWPS.

Scale 400 Feet to one inch.

State Lands
C. J. Lembuck
J. Leary
J. Peacock
C. F. Pollock
R. J. & J. T. Pefley
W. S. Hills
R. J. & J. T. Pefley
H. A. Walter
R. J. & J. T. Pefley
L. T. Blackwell
J. F. Stillings
E. S. Jones
E. C. Brown
STATE ASYLUM GROUNDS
Missouri Kansas & Texas Rail Road Shops
Mrs. Elis. Wunderlich
Geo. Freybuse
Stevens & Barrows
H. F. Seuke
A. Cary
C. Bramell
C. W. Evans
SUB-DIV.
BARTONS
A. W. Davis
H. A. Snyder
A. A. Taggart
A. A. Taggart
L. J. Beagle
L. J. Beagle
E. B. Stevens
STEVENS
C. H. Kimball
A. F. Neely
J. C. Harrell
E. P. Bernardine
E. Bero
E. C. Mathias
A. H. Dutton
H. E. Burnett
C. B. Kennedy
Hose Fouter
Lee Clark
John B. Connally

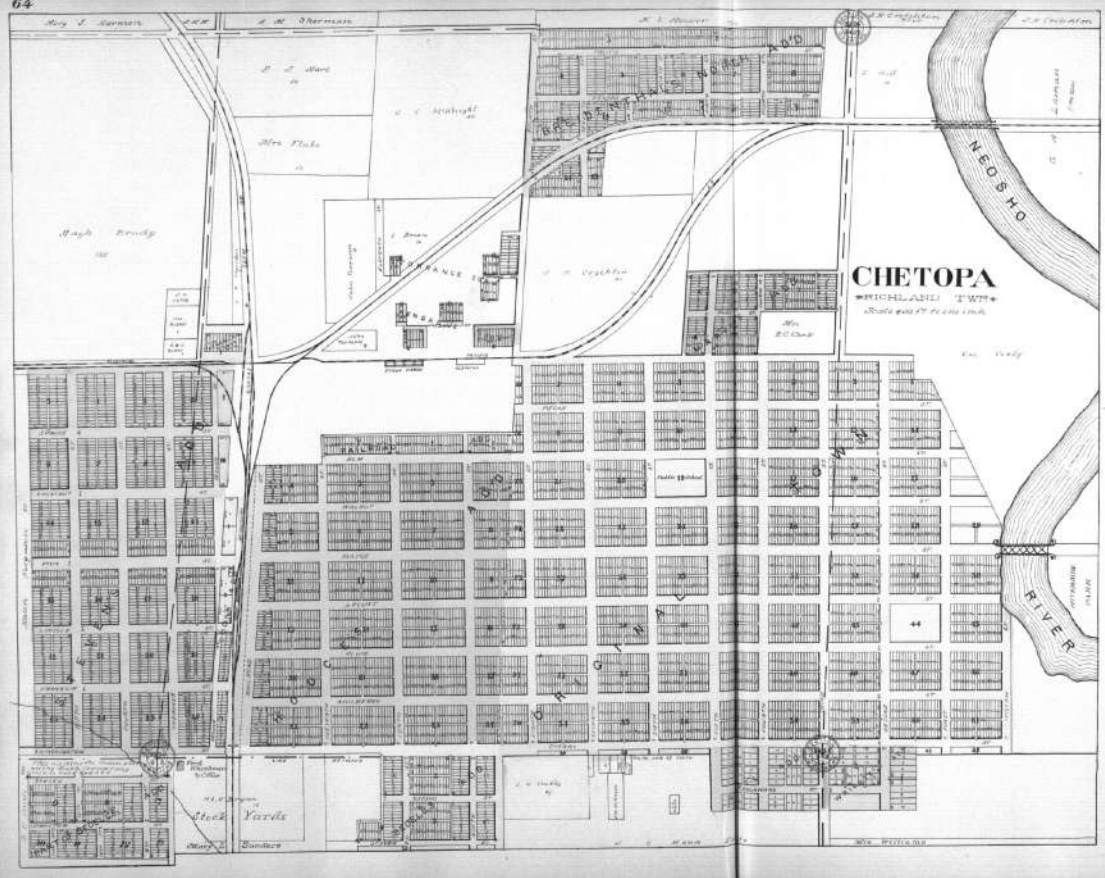
CHETOPA
HIGHLAND TWP
NEOSHO
RIVER
Stock Yards
Bandera

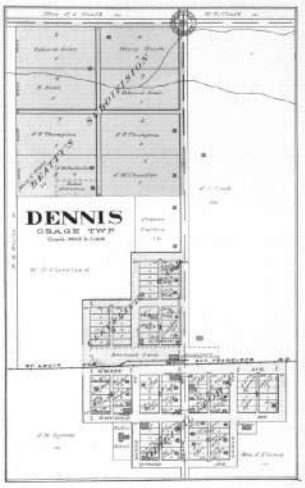
DENNIS
OSAGE TWP

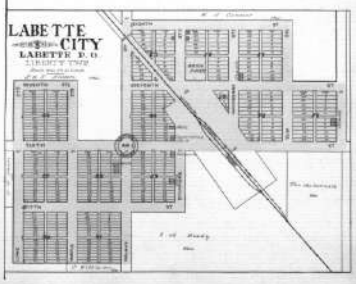
LABETTE CITY
LABETTE P.O.
LIBERTY TWP

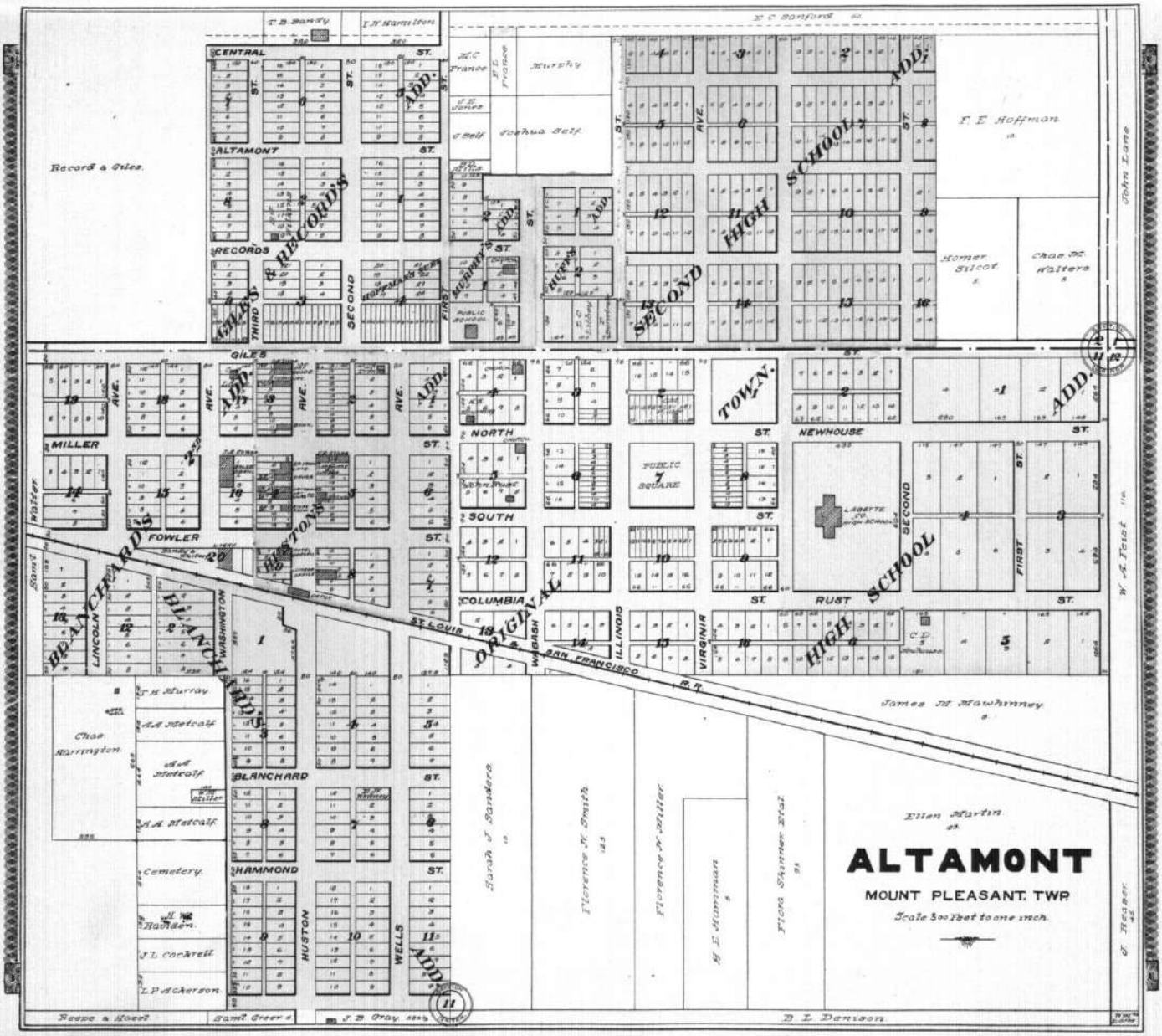
ALTAMONT
MOUNT PLEASANT. TWP.
Scale 300 feet to one inch.
Ellen Martin
Records & Giles
GILES & RECORDS ADD.
BRANCHARDS ADD.
ORIGINAL TOWN
HIGH SCHOOL ADD.
CENTRAL ST.
ALTAMONT ST.
RECORDS ST.
GILES ST.
MILLER ST.
FOWLER ST.
BLANCHARD ST.
HAMMOND ST.
NORTH ST.
SOUTH ST.
COLUMBIA ST.
NEWHOUSE ST.
RUST ST.
THIRD AVE.
SECOND AVE.
FIRST AVE.
LINCOLN AVE.
WASHINGTON AVE.
HUSTON AVE.
WELLS AVE.
WABASH AVE.
ILLINOIS AVE.
VIRGINIA AVE.
PUBLIC SQUARE
ST. LOUIS & SAN FRANCISCO R.R.
Chas. Harrington
Cemetery
Sarah J. Sanders
Florence N. Smith
Florence N. Butler
H. E. Hamilton
Flora Shaner Etal
B. L. Denison
James M. Mawhinney
E. E. Hoffman
Homer Silcot
Chas. M. Walters
John Lane
W. A. Teisk
G. Hauser
Samt. Walter
Samt. Green
J. B. Gray