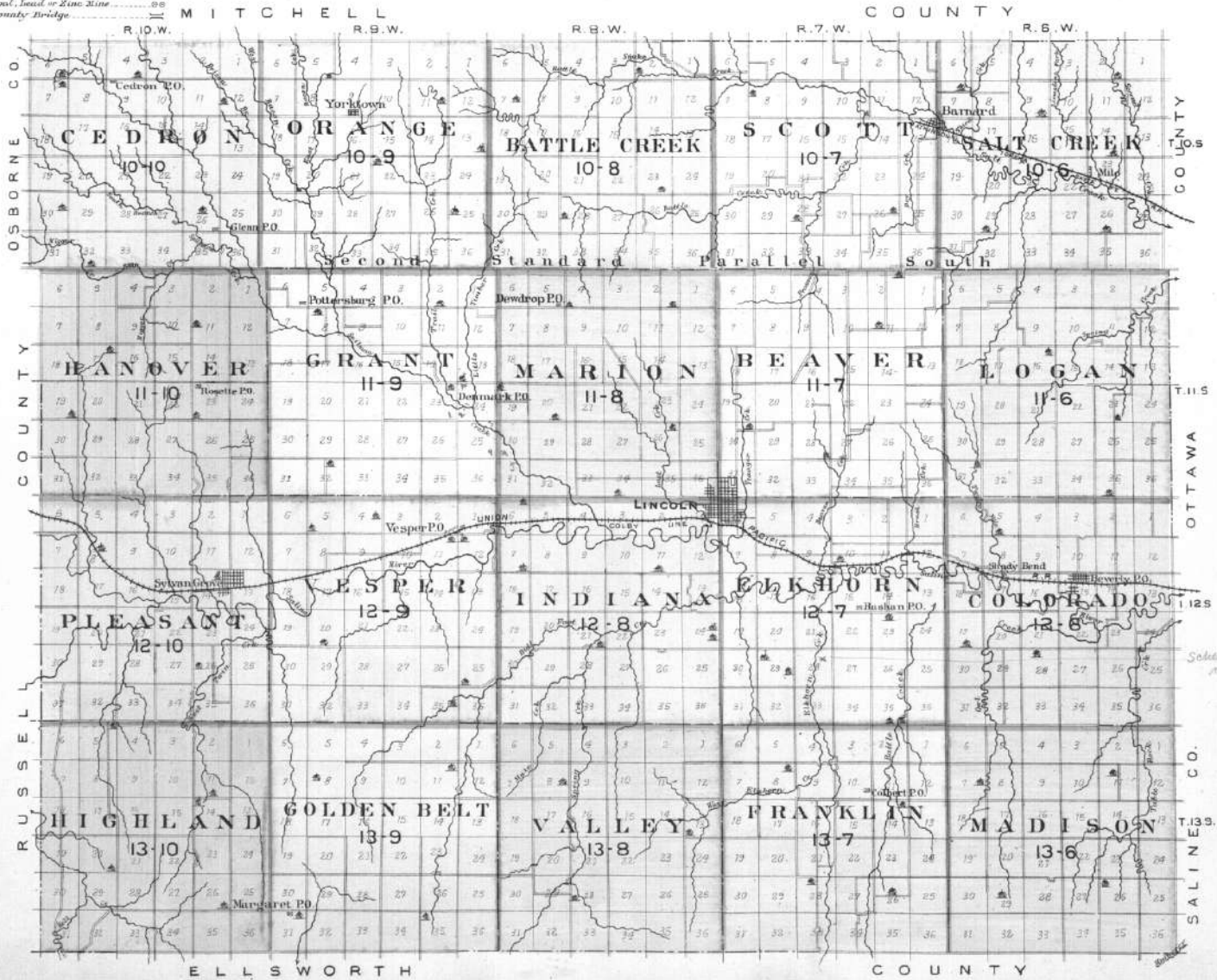


Section Line
 Fences or Post Lines
 Water Road
 Railroad
 Creeks & Springs
 Houses
 Churches
 School Houses
 Adjacent Lands owned by same party
 Contained by a line, thus
 Post Office
 Coal, Lead, or Zinc Mine
 County Bridge

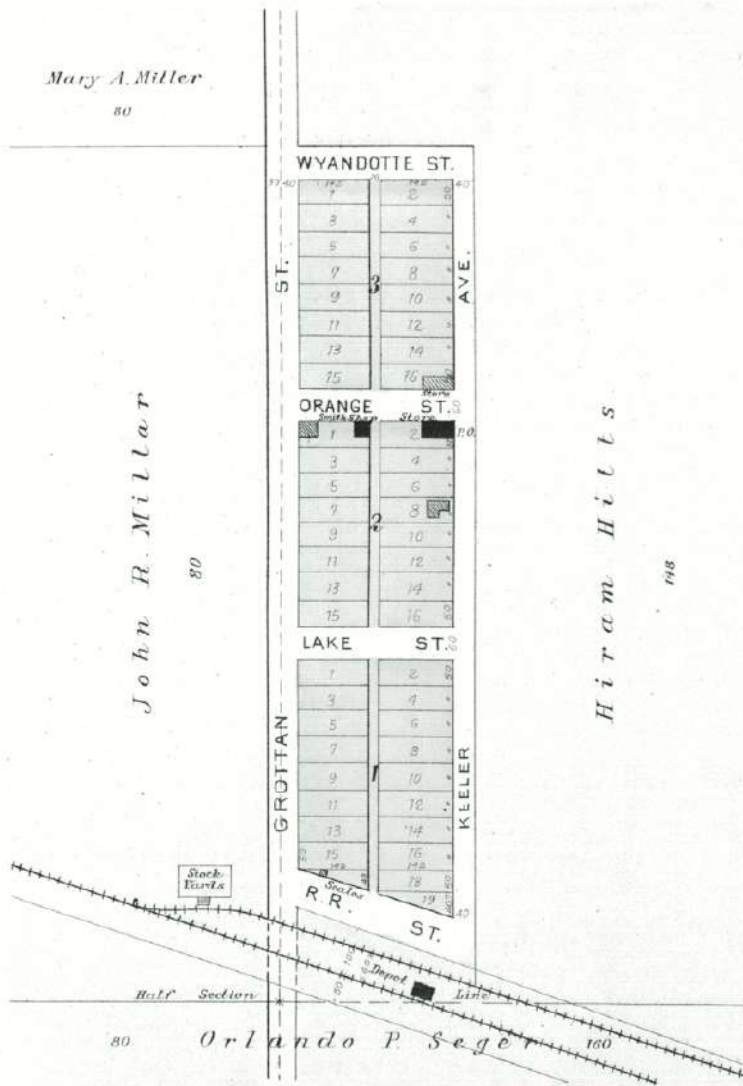
OUTLINE MAP
 OF LINCOLN CO.
 KANSAS
 Scale 1/2 inch to one Mile



OSBORNE COUNTY
 T. 10. S.
 OTTAWA COUNTY
 T. 11. S.
 T. 12. S.
 SALINE COUNTY
 T. 13. S.

MILO

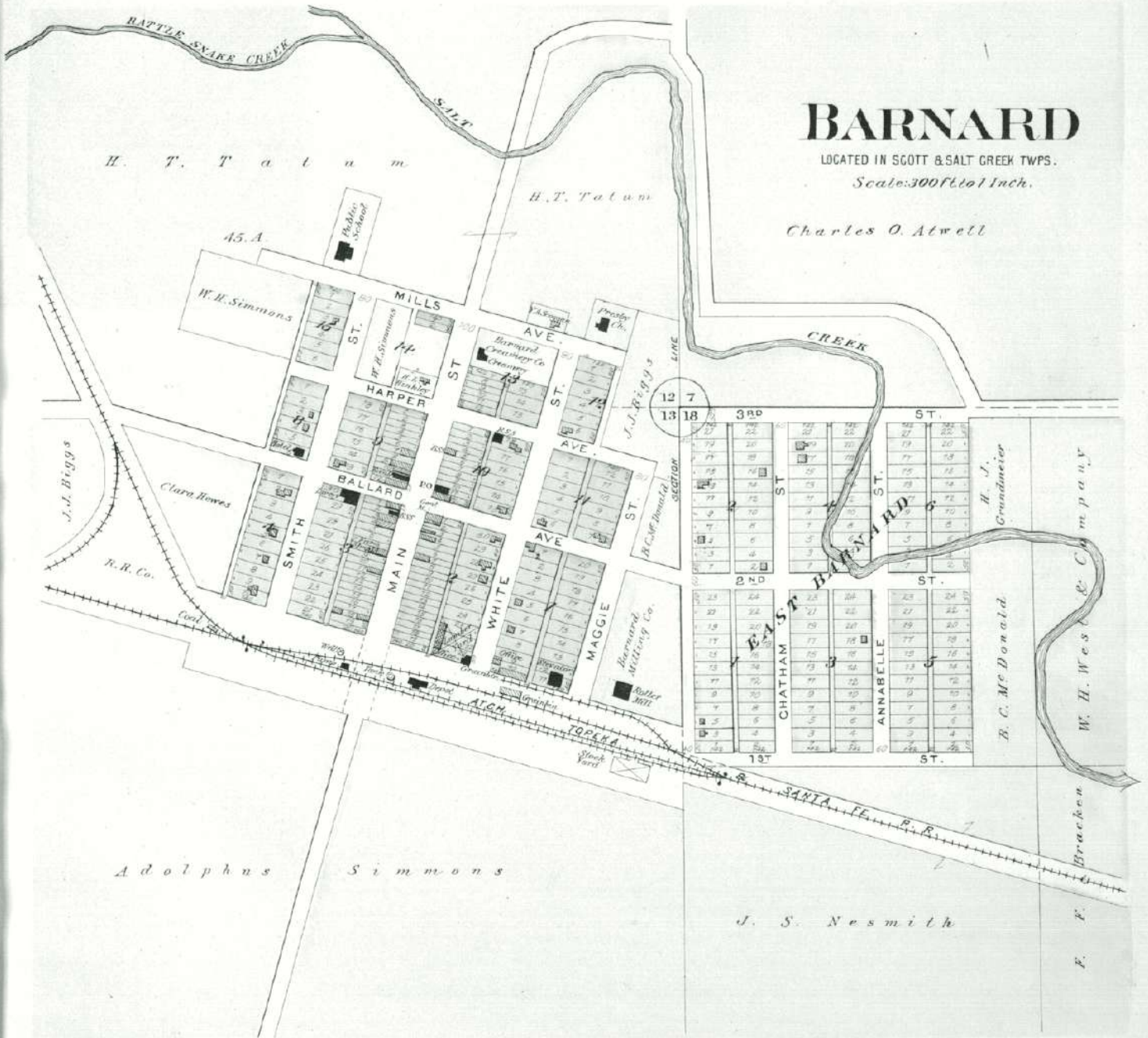
Scale 200ft. to one inch.



PLAT OF SCOTT

Scale 2 Inches to the Mile. Township 10 South. Range 7 West. of the 6th Principal Meridian.





BARNARD

LOCATED IN SCOTT & SALT CREEK TWPS.

Scale: 300 Feet to 1 Inch.

Charles O. Atwell

H. T. Tatum

H. T. Tatum

45. A

W. H. Simmons

MILLS

AVE.

HARPER

AVE.

BALLARD

AVE.

WHITE

AVE.

MAGGIE

AVE.

CREEK

BARNARD

SANTA FE R.R.

Adolphus

Simmons

J. S. Nesmith

B. C. McDonald

H. J. Grundmeier

W. H. West & Company

F. F. Brachen

J. J. Biggs

R. R. Co.

Cost

1870

1871

1872

1873

1874

1875

1876

1877

1878

1879

1880

1881

1882

1883

1884

1885

1886

1887

1888

1889

1890

1891

1892

1893

1894

1895

1896

1897

1898

1899

1900

1901

1902

1903

1904

1905

1906

1907

1908

1909

1910

1911

1912

1913

1914

1915

1916

1917

1918

1919

1920

1921

1922

1923

1924

1925

1926

1927

1928

1929

1930

1931

1932

1933

1934

1935

1936

1937

1938

1939

1940

1941

1942

1943

1944

1945

1946

1947

1948

1949

1950

1951

1952

1953

1954

1955

1956

1957

1958

1959

1960

1961

1962

1963

1964

1965

1966

1967

1968

1969

1970

1971

1972

1973

1974

1975

1976

1977

1978

1979

1980

1981

1982

1983

1984

1985

1986

1987

1988

1989

1990

1991

1992

1993

1994

1995

1996

1997

1998

1999

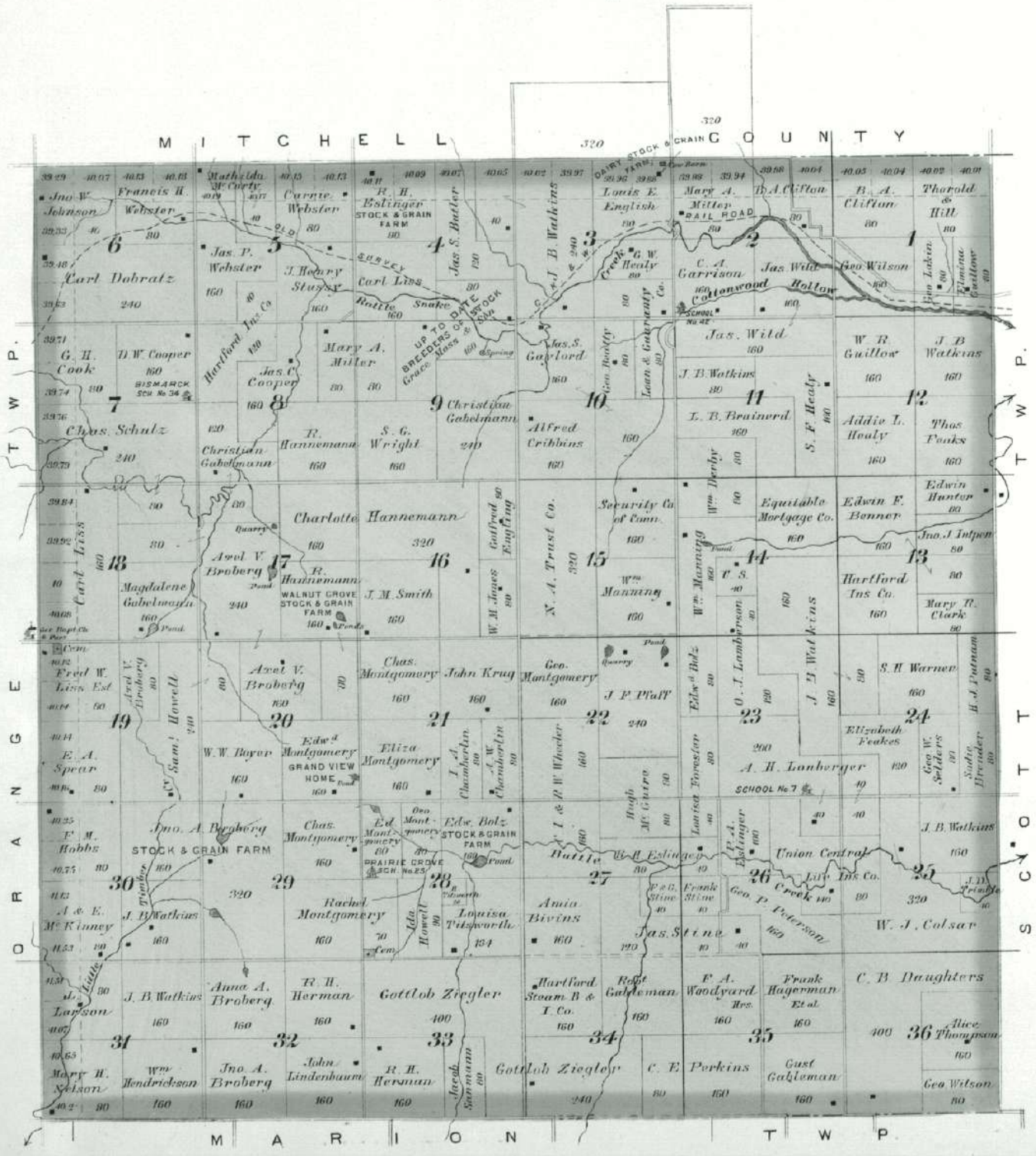
2000

PLAT OF BATTLE CREEK

Scale 2 Inches to the Mile.

Township 10 South. Range 8 West.

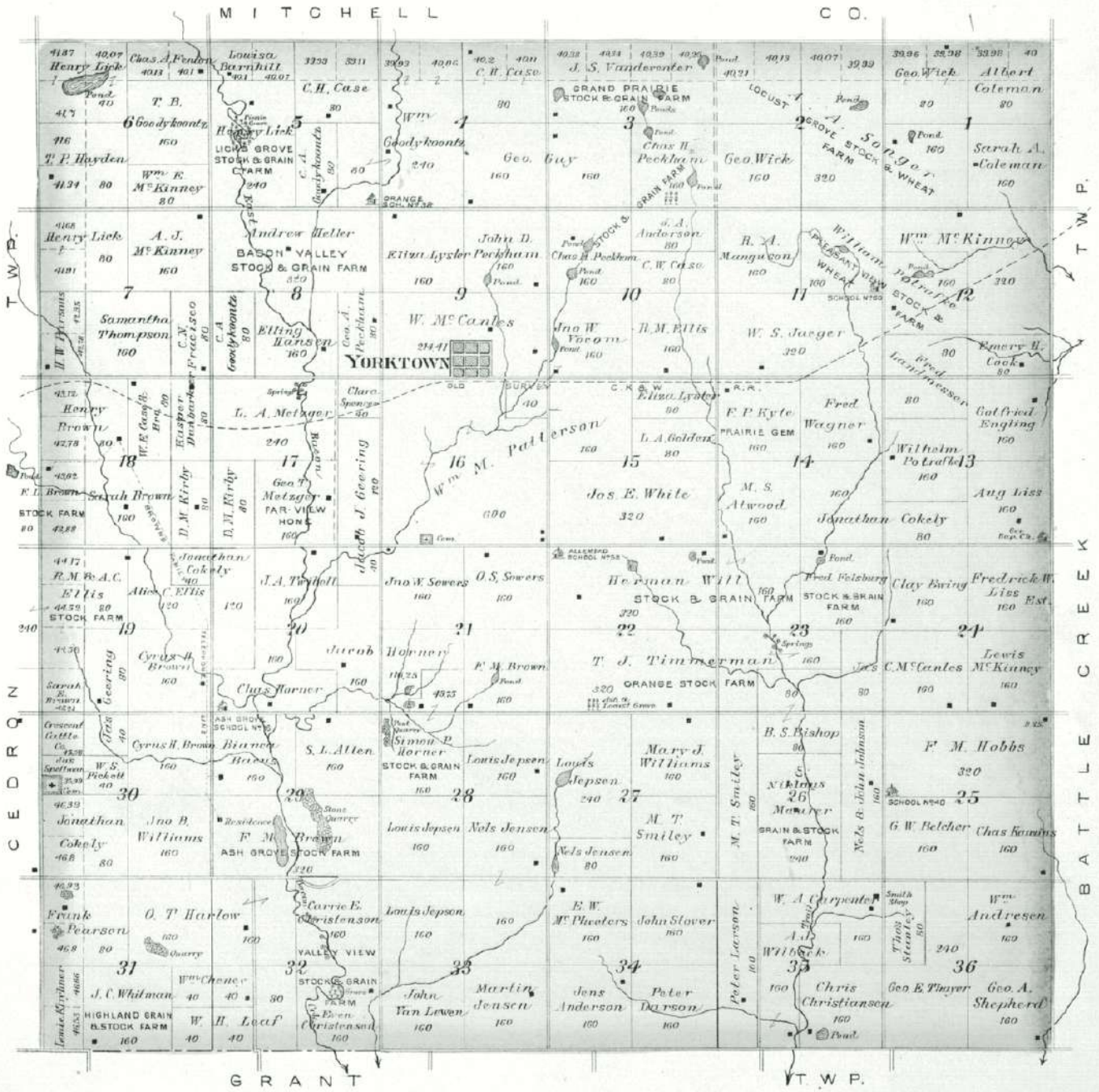
of the 6th Principal Meridian



PLAT OF

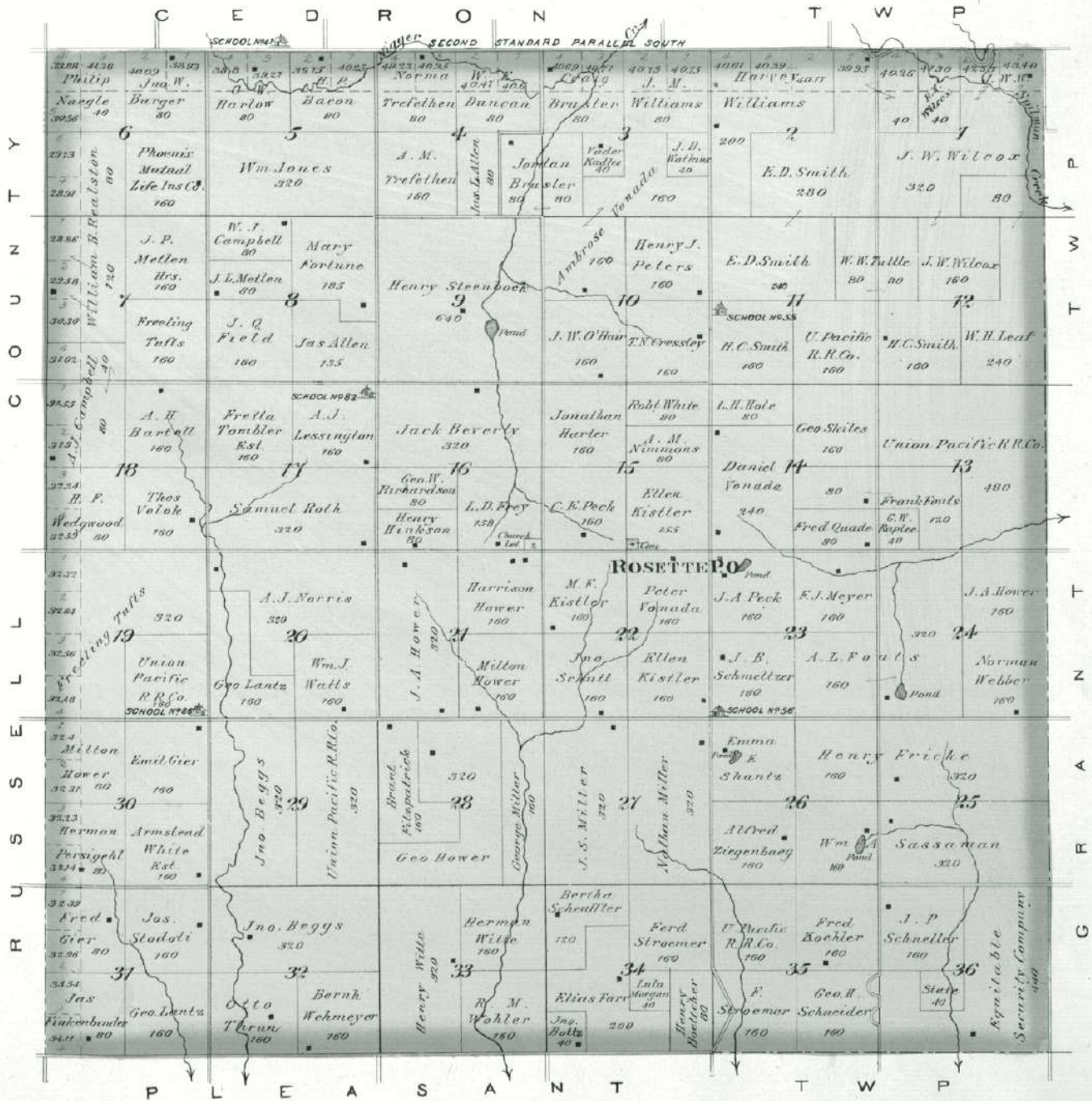
ORANGE

Scale 2 Inches to the Mile. Township 10 South. Range 9 West. of the 6th Principal Meridian.



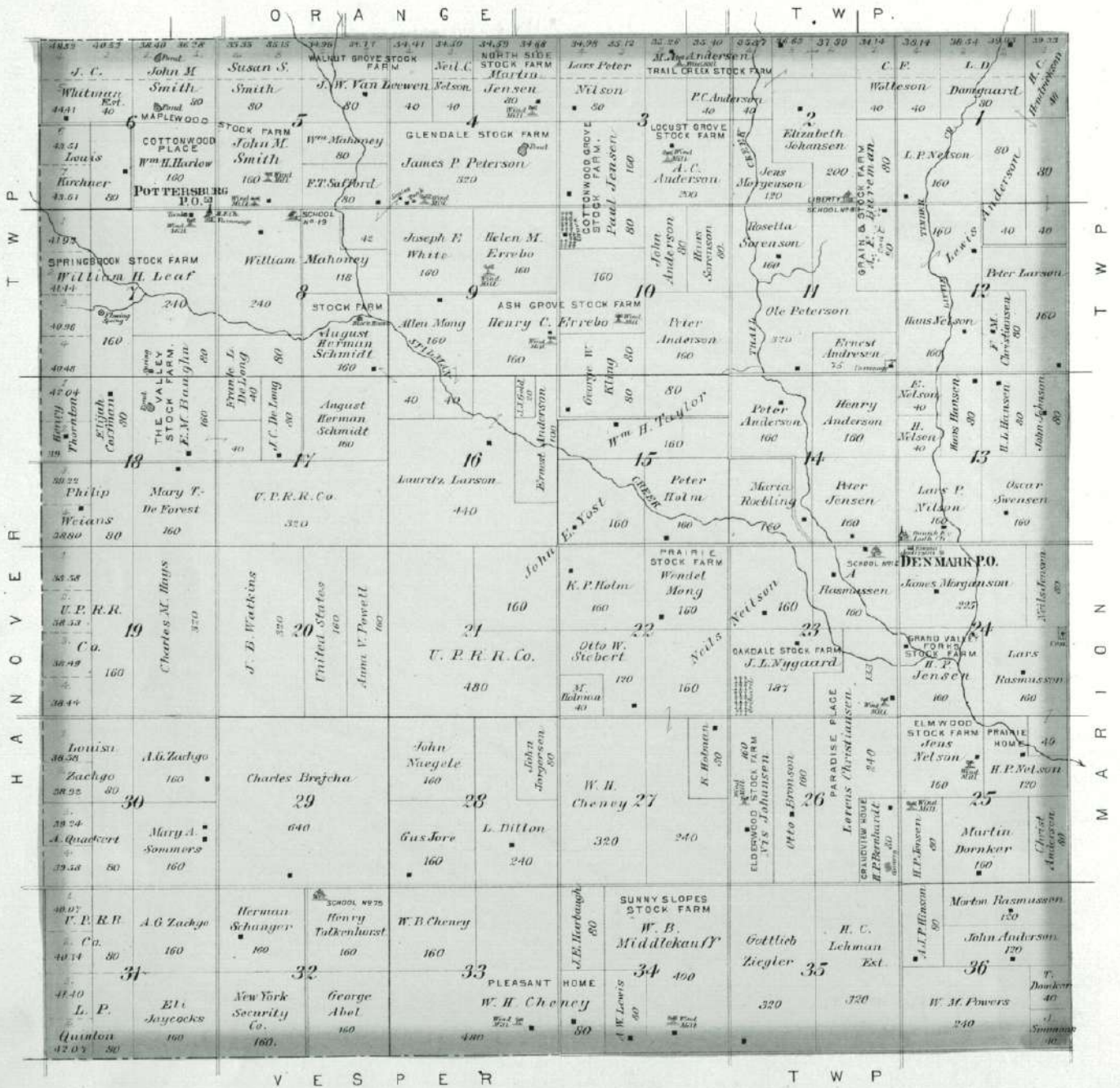
PLAT OF
HANOVER

Scale 2 Inches to the Mile. Township 11 South. Range 10 West. of the 6th Principal Meridian.



PLAT OF GRANT

Scale 2 Inches to the Mile. Township 11 South, Range 9 West, of the 6th Principal Meridian.




PLAT OF

 BEAVER

Scale 2 Inches to the Mile.

Township 11 South. Range 7 West.

of the 6th Principal Meridian.

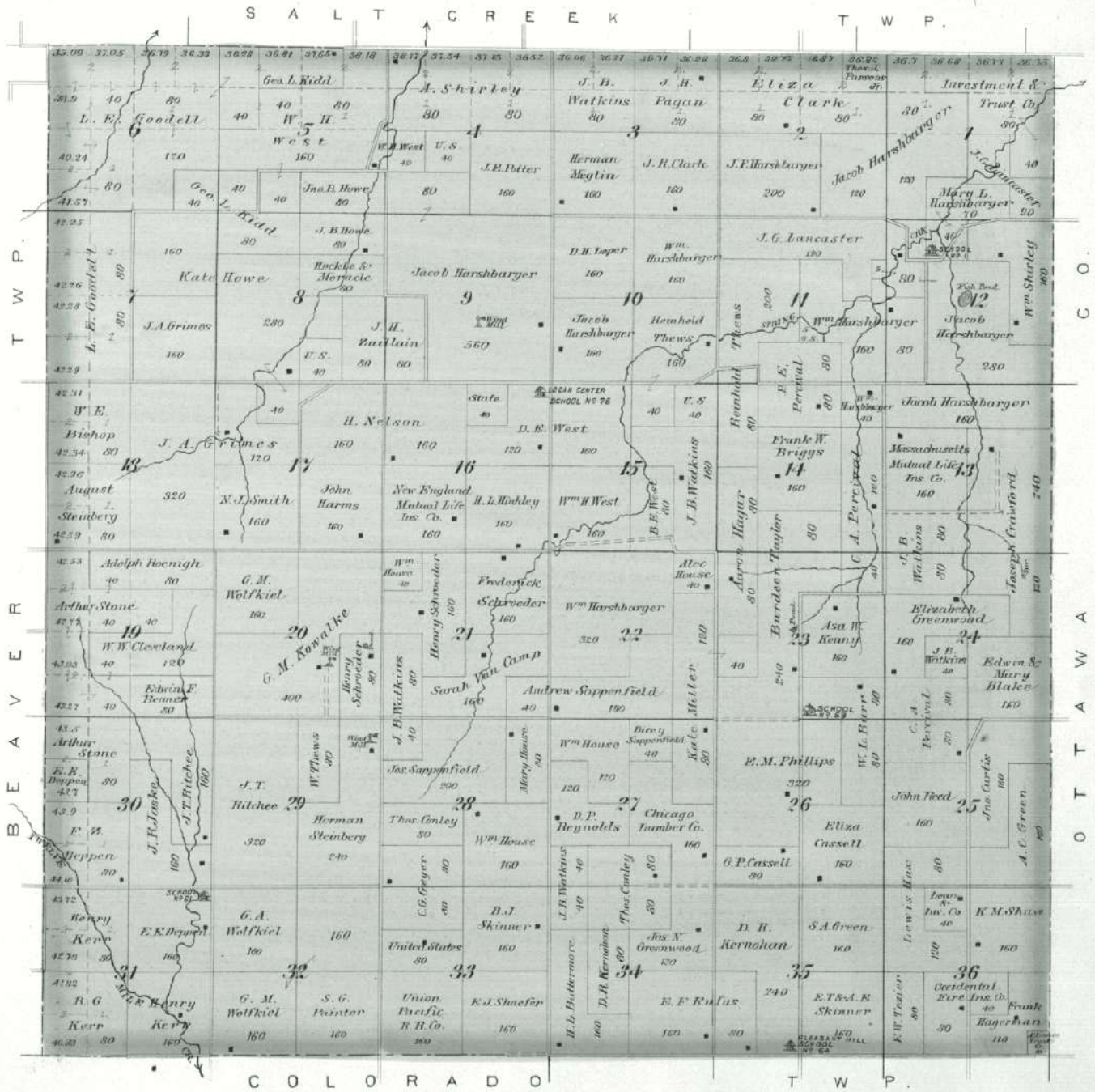


PLAT OF LOGAN

Scale 2 Inches to the Mile

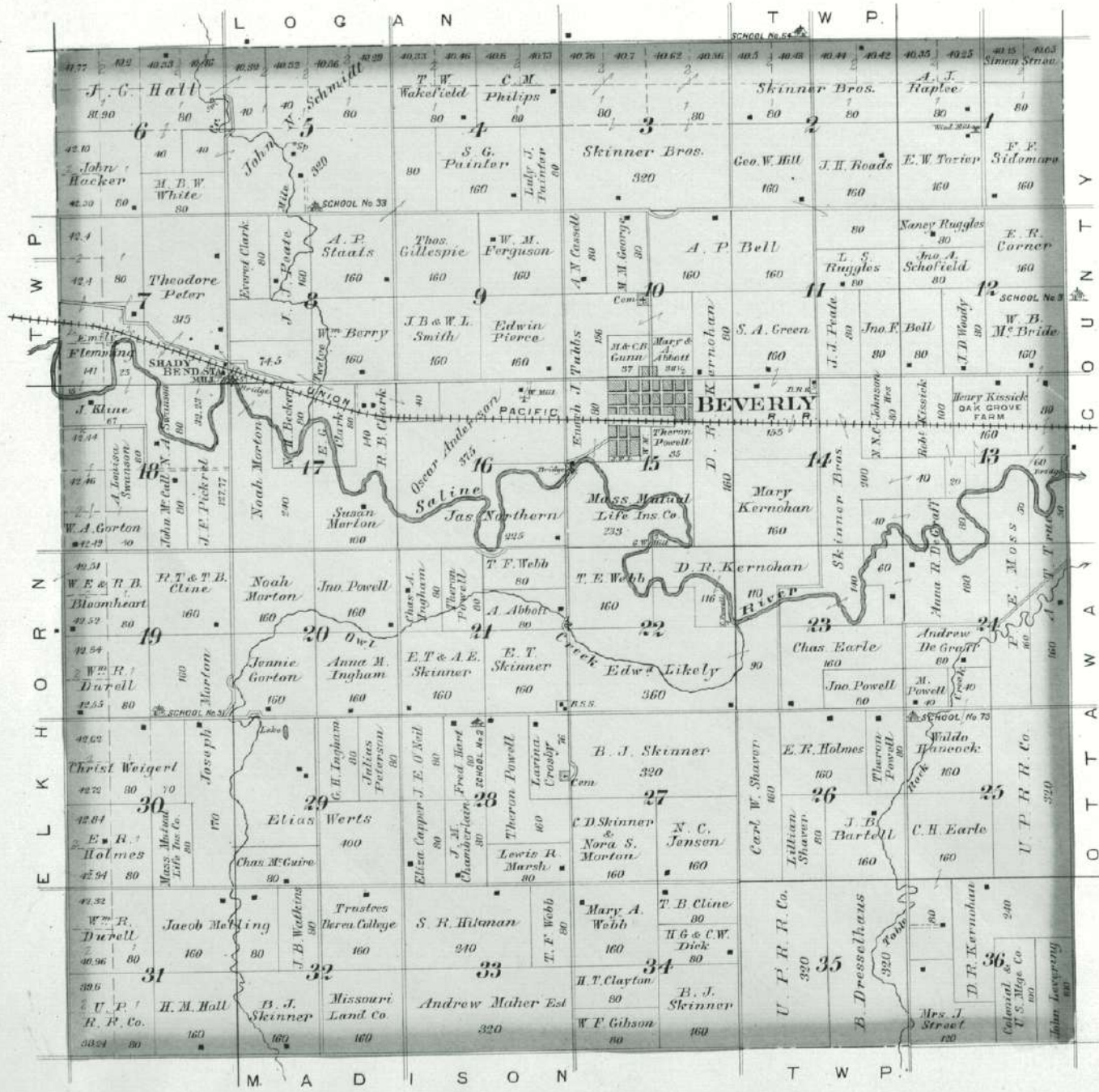
Township 11 South, Range 6 West.

of the 6th Principal Meridian.



PLAT OF
COLORADO

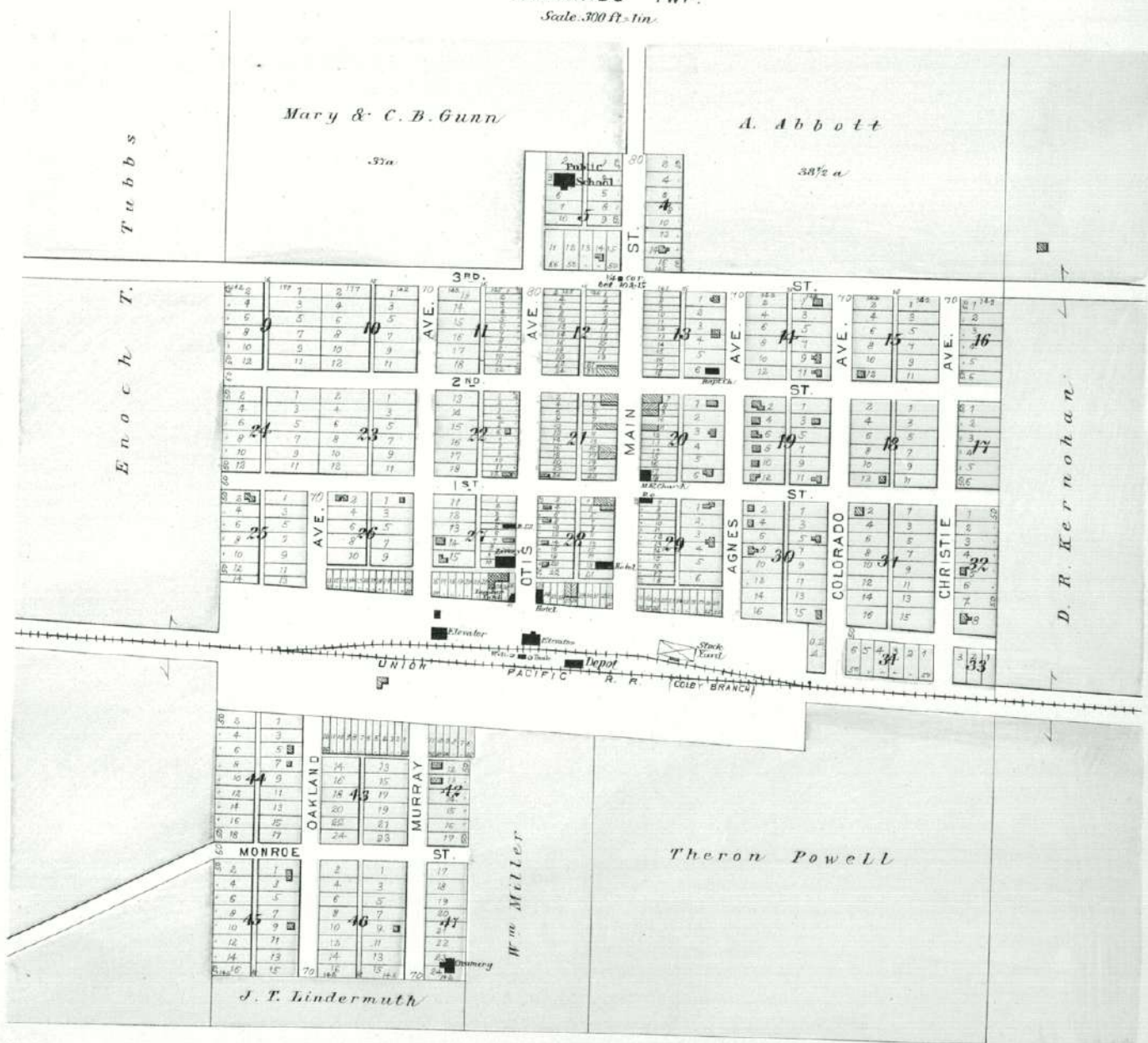
Scale 2 Inches to the Mile. Township 12 South. Range 6 West. of the 6th Principal Meridian.



BEVERLY

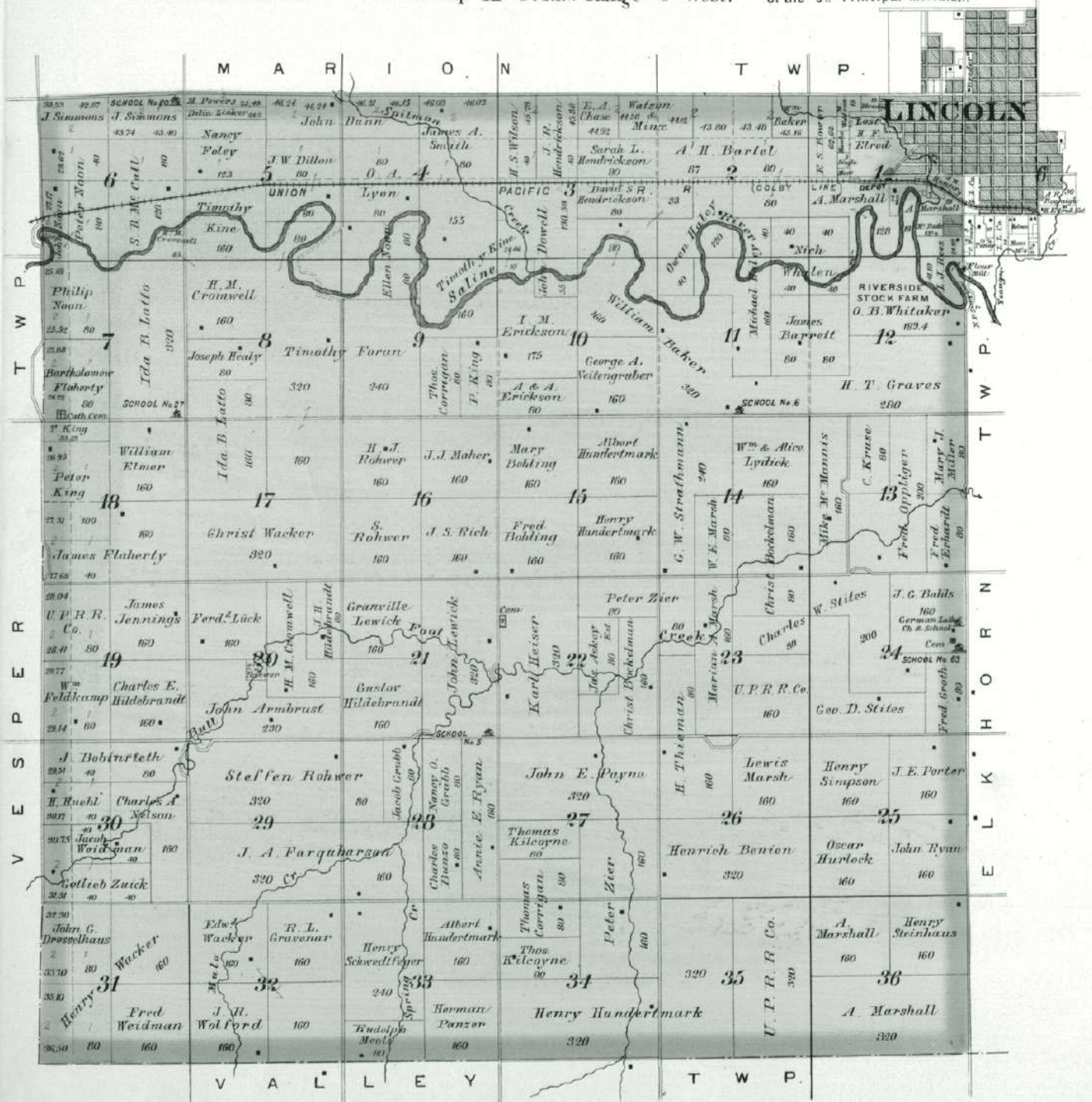
COLORADO TWP.

Scale 300 ft. = in.



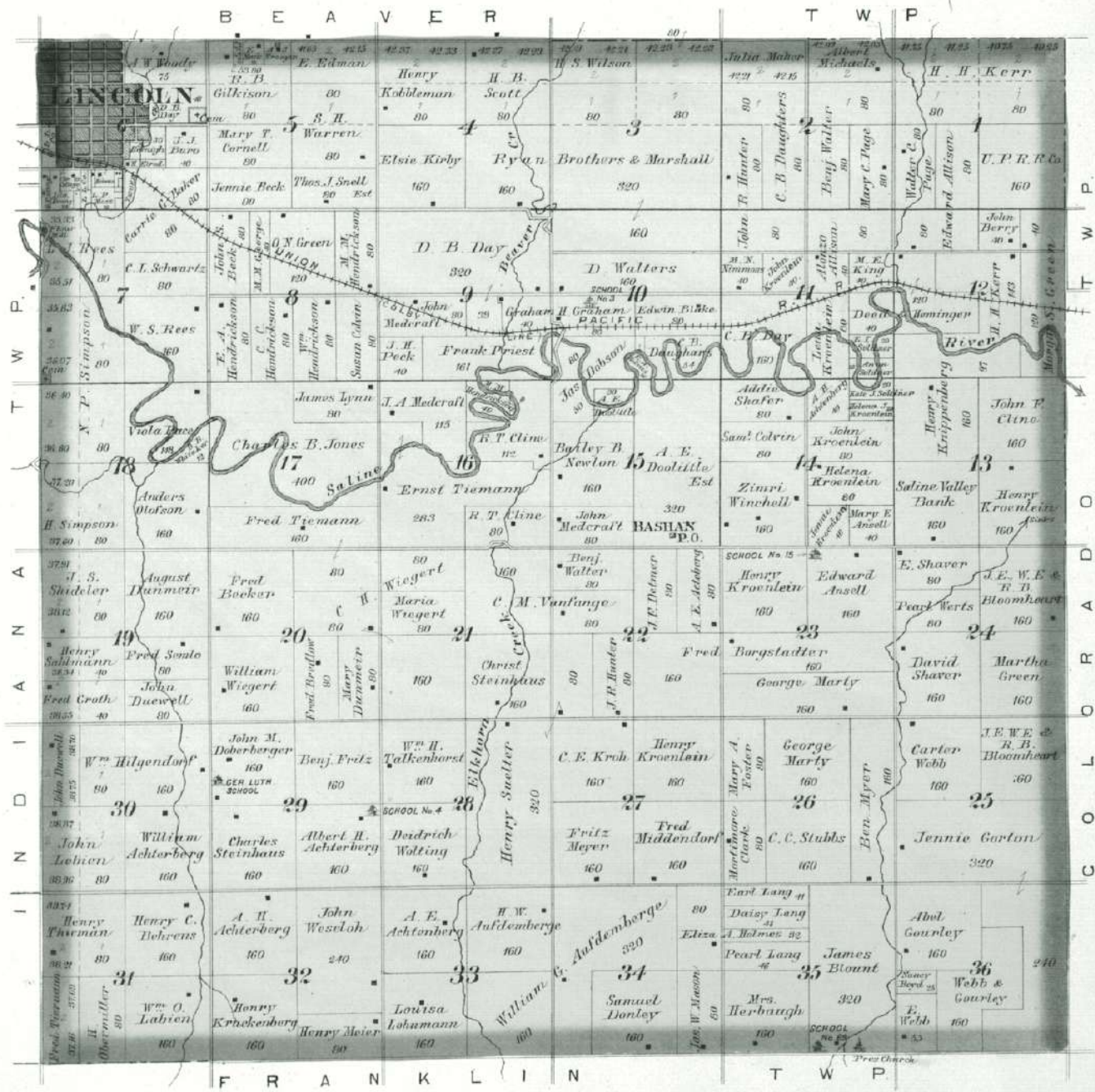
PLAT OF INDIANA

Scale 2 Inches to the Mile. Township 12 South. Range 8 West. of the 6th Principal Meridian.

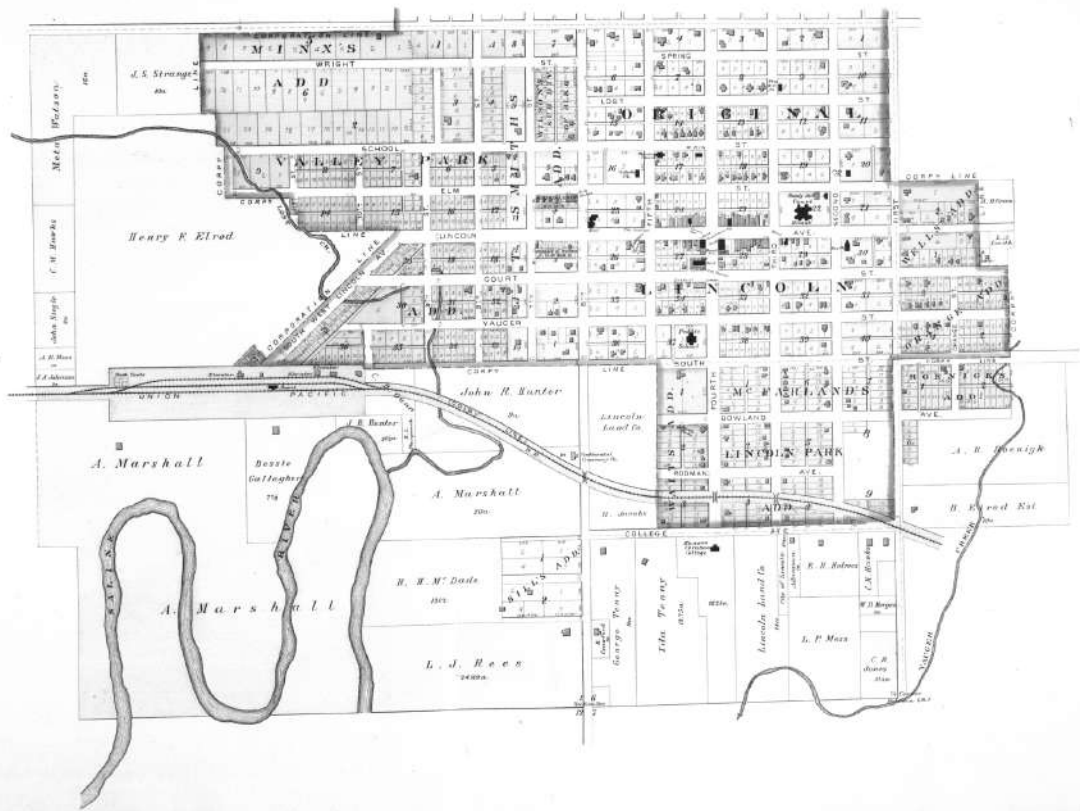


PLAT OF
ELKHORN

Scale 2 Inches to the Mile. Township 12 South, Range 7 West. of the 6th Principal Meridian.



SOUTH PART OF
LINCOLN
 COUNTY SEAT OF LINCOLN CO.
 Scale 400 Ft. to one Inch.



T
W
P
R
L
S
V

SYLVAN GROVE

LOCATED IN PLEASANT TWP.

Scale: 200 FT. to one in.

Frank Lee

A. B. Cross

Reinholdt Wohler

A. J. Masterson

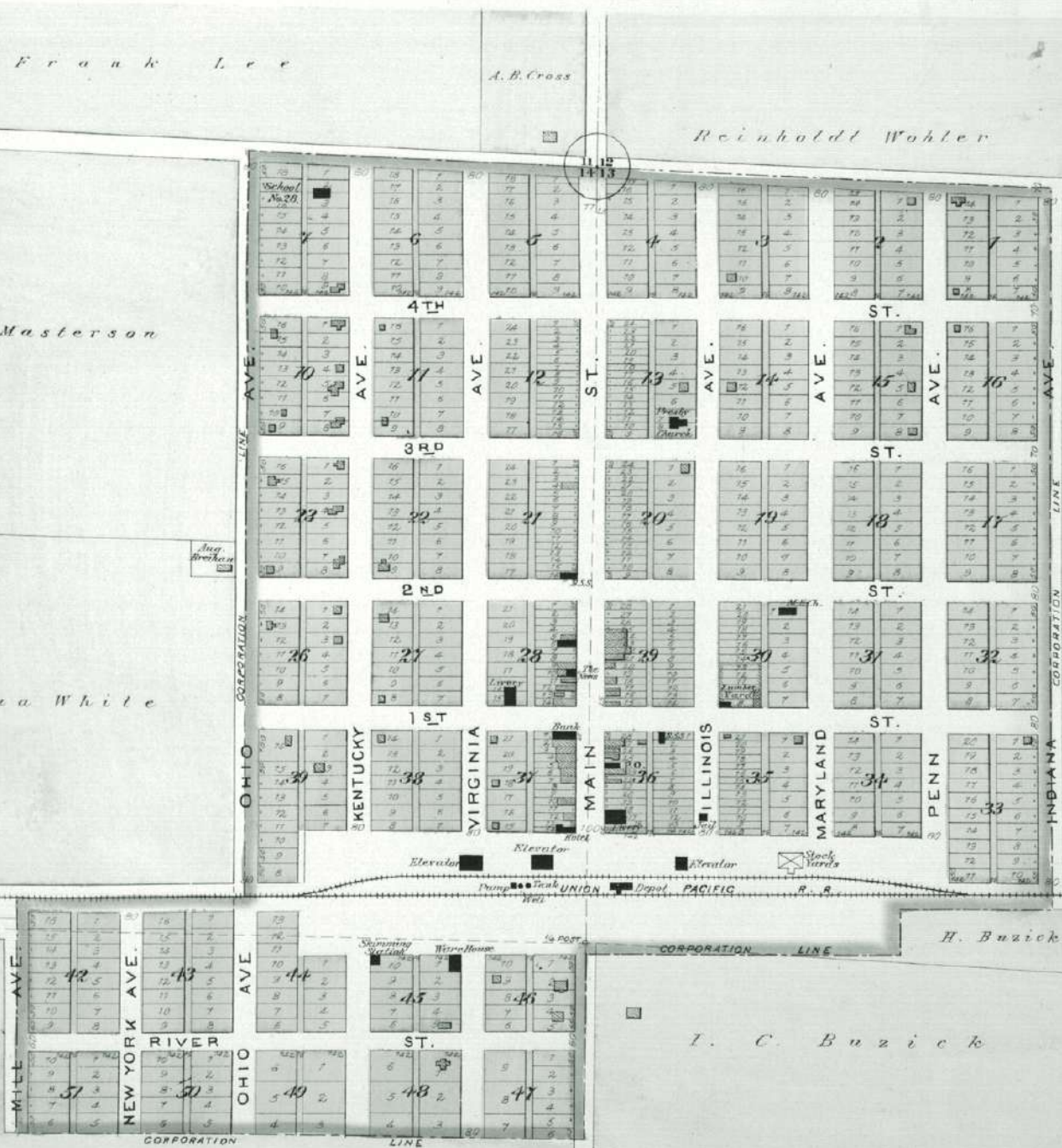
Alvina White

German Lutheran Ch.
(Church Property)

Jno. E. Shannon

H. Buzick

I. C. Buzick



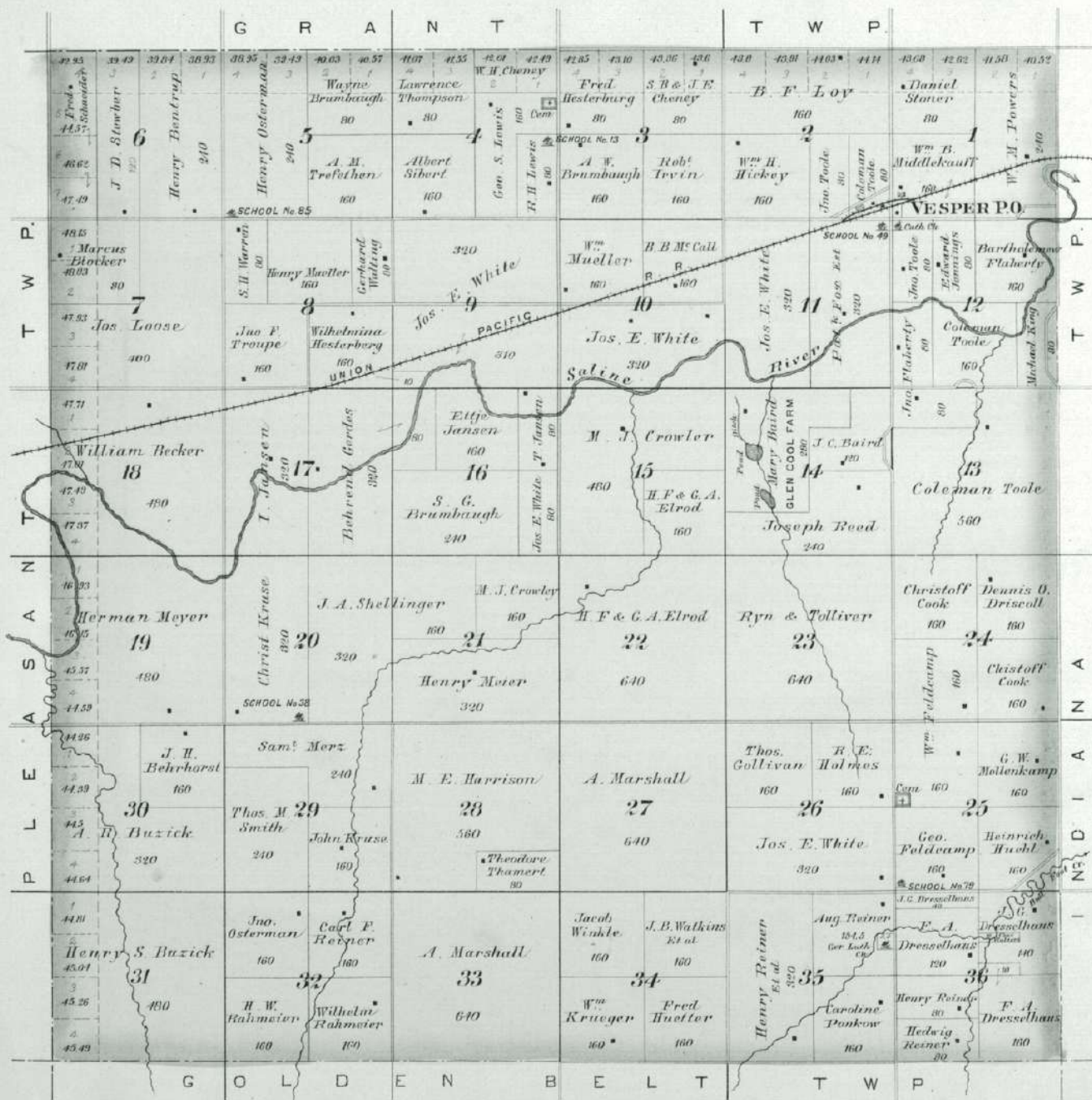
PLAT OF PLEASANT

Scale 2 Inches to the Mile. Township 12 South, Range 10 West, of the 6th Principal Meridian.



PLAT OF VESPER

Scale 2 Inches to the Mile. Township 12 South. Range 9 West. of the 6th Principal Meridian.

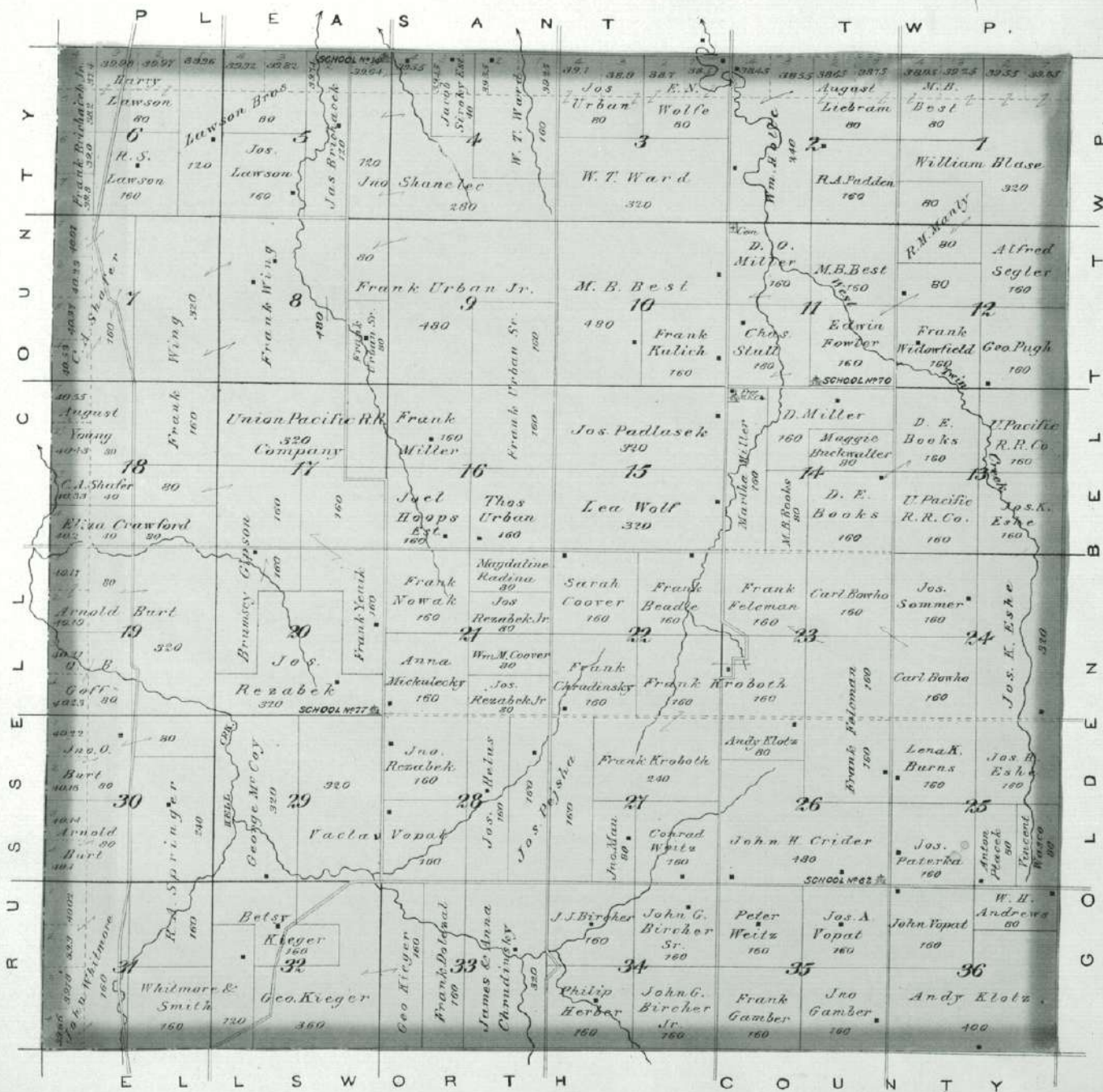


PLAT OF HIGHLAND

Scale 2 Inches to the Mile.

Township 13 South, Range 10 West.

of the 6th Principal Meridian

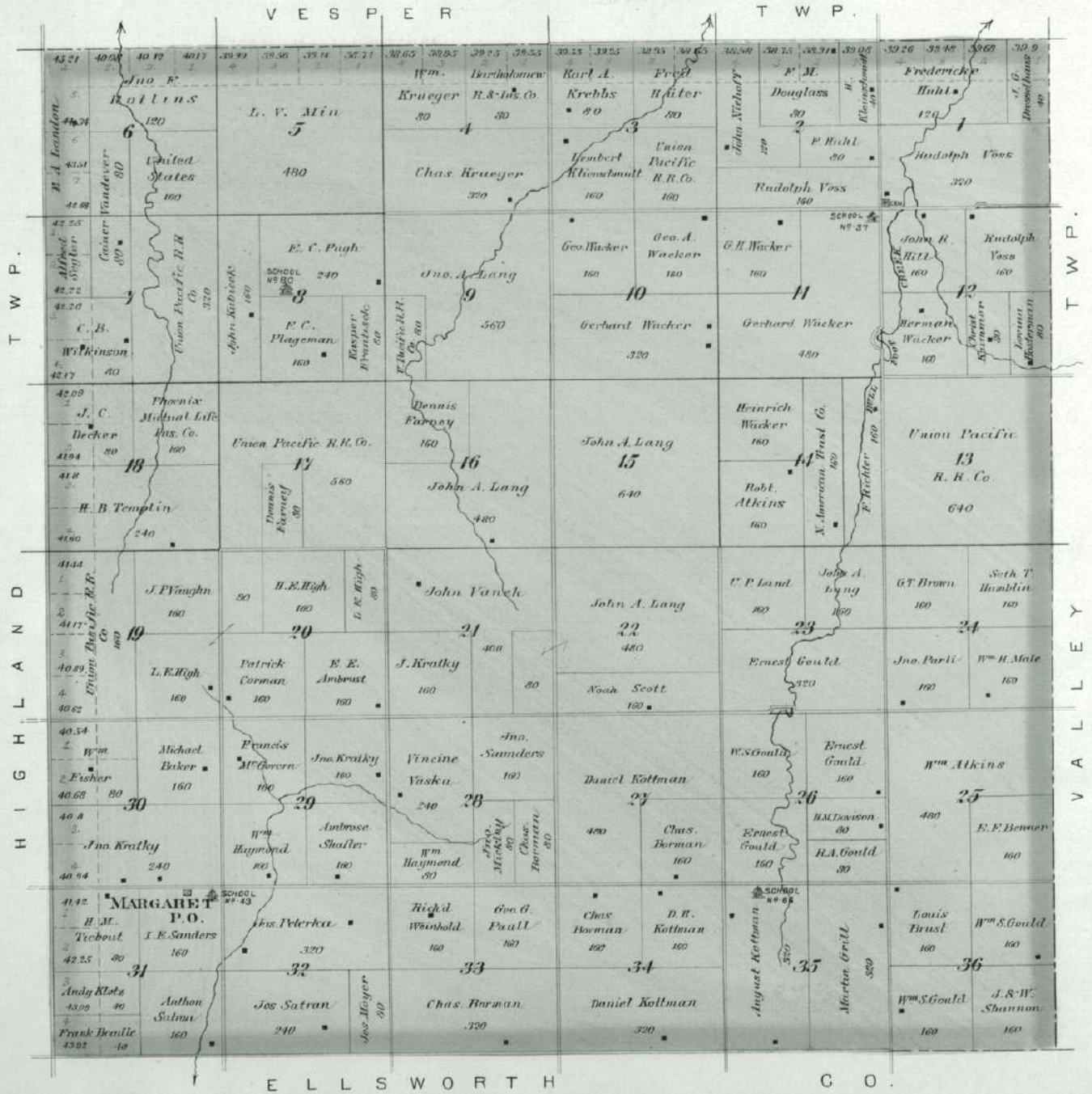


PLAT OF
GOLDEN BELT

Scale 2 Inches to the Mile.

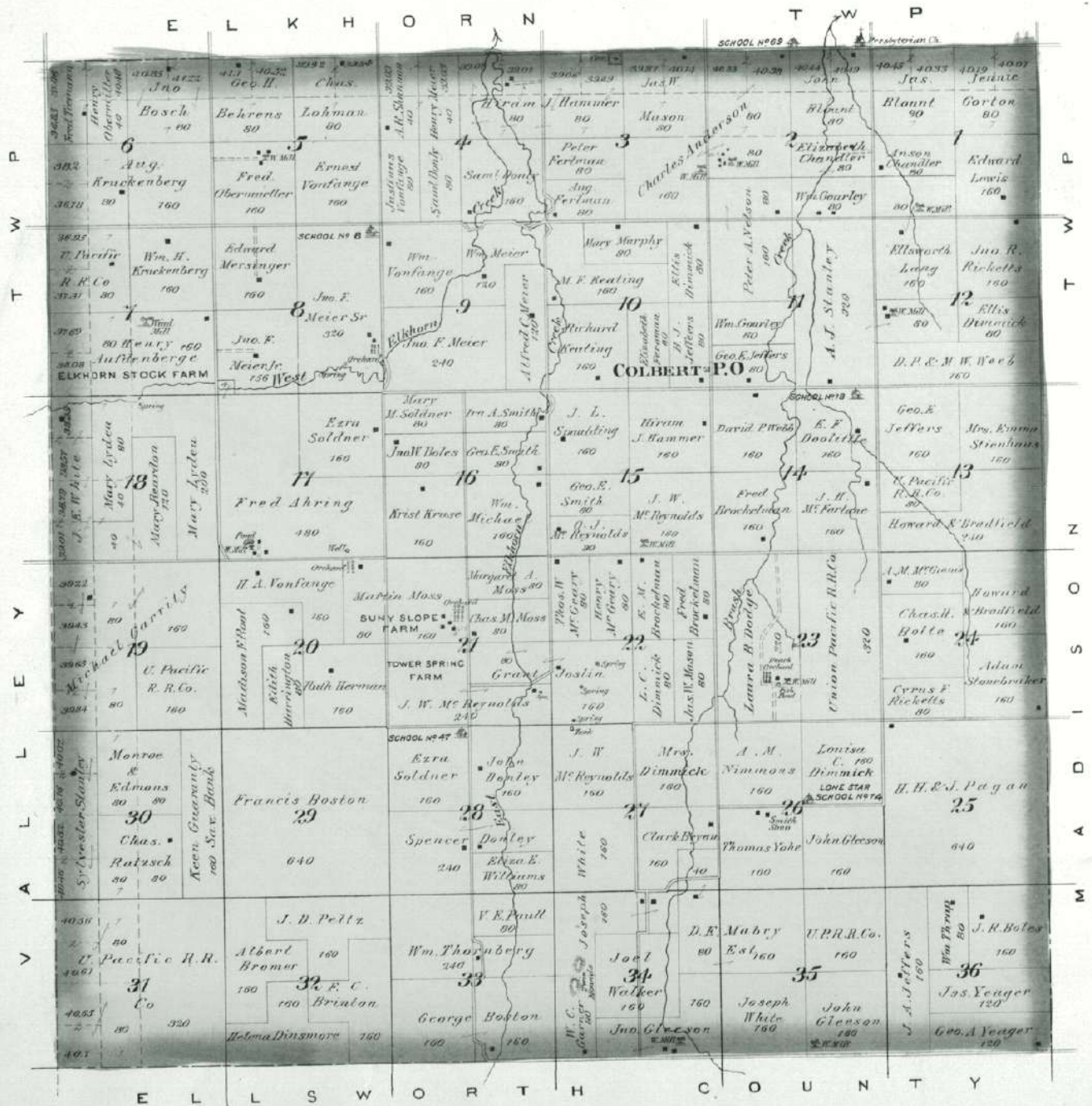
Township 13 South, Range 9 West.

of the 6th Principal Meridian.



PLAT OF
FRANKLIN

Scale 2 Inches to the Mile. Township 13 South. Range 7 West. of the 6th Principal Meridian.

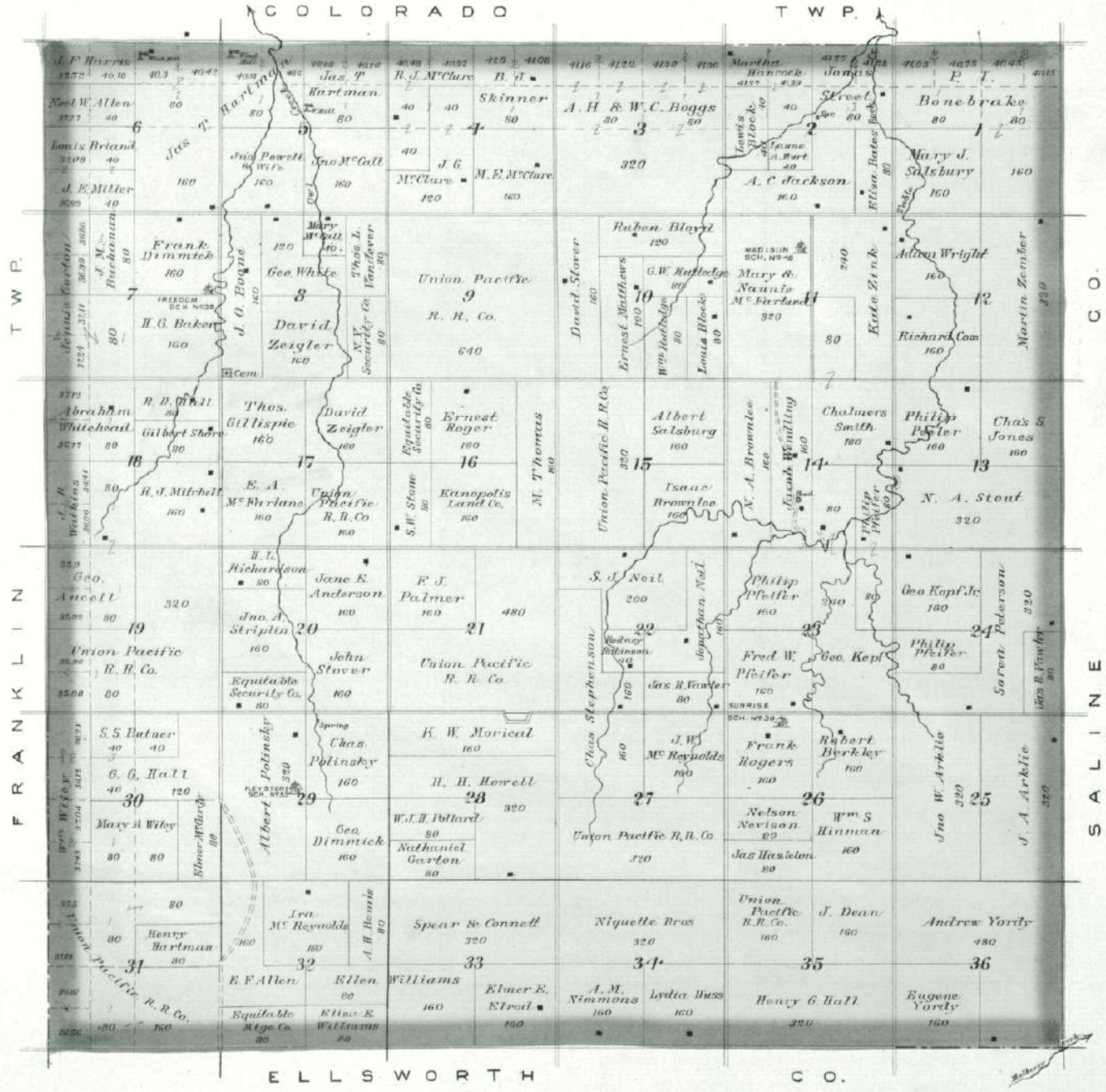


PLAT OF MADISON

Scale 2 Inches to the Mile

Township 13 South, Range 6 West.

of the 6th Principal Meridian.



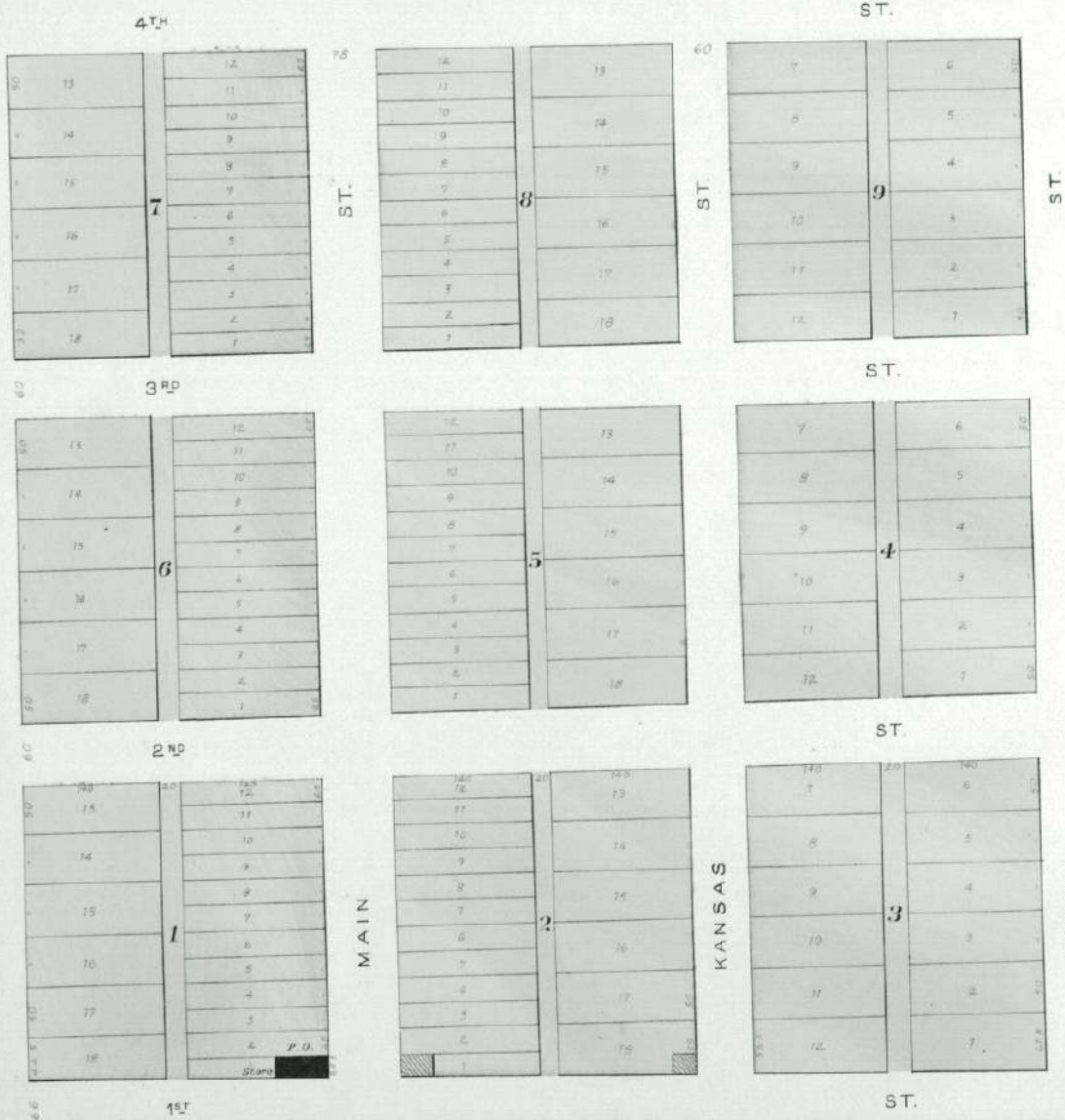
YORKTOWN

Scale 100 Ft. to 1 Inch.

W. M. McCaules

W. M. McCaules

W. M. McCaules



W. M. Patterson