OUTLINE MAP OF NESS COUNTY KANSAS

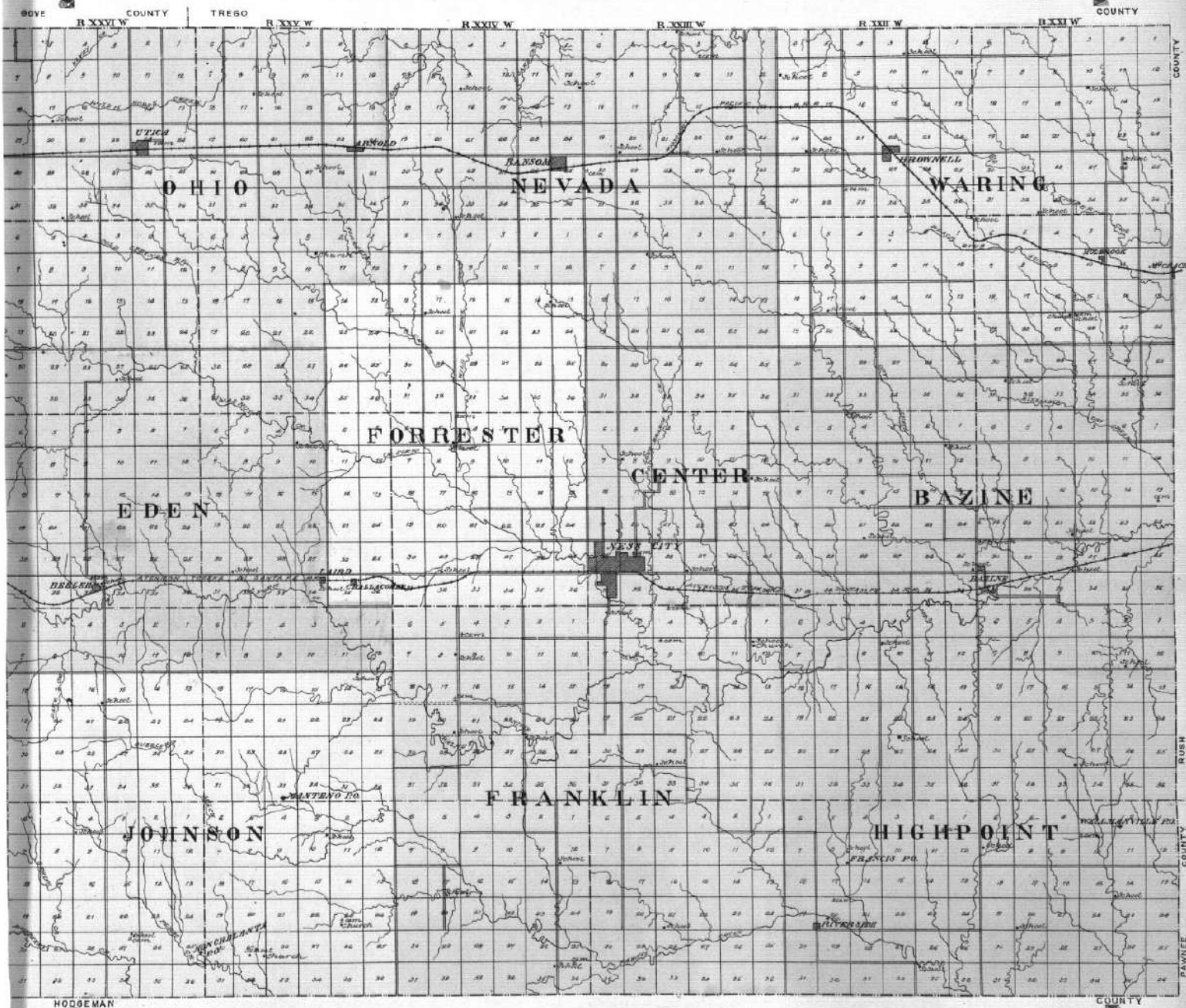

MAP OF TOWNSHIP 16 S. RANGE XXI W. OF THE 6TH P. M.

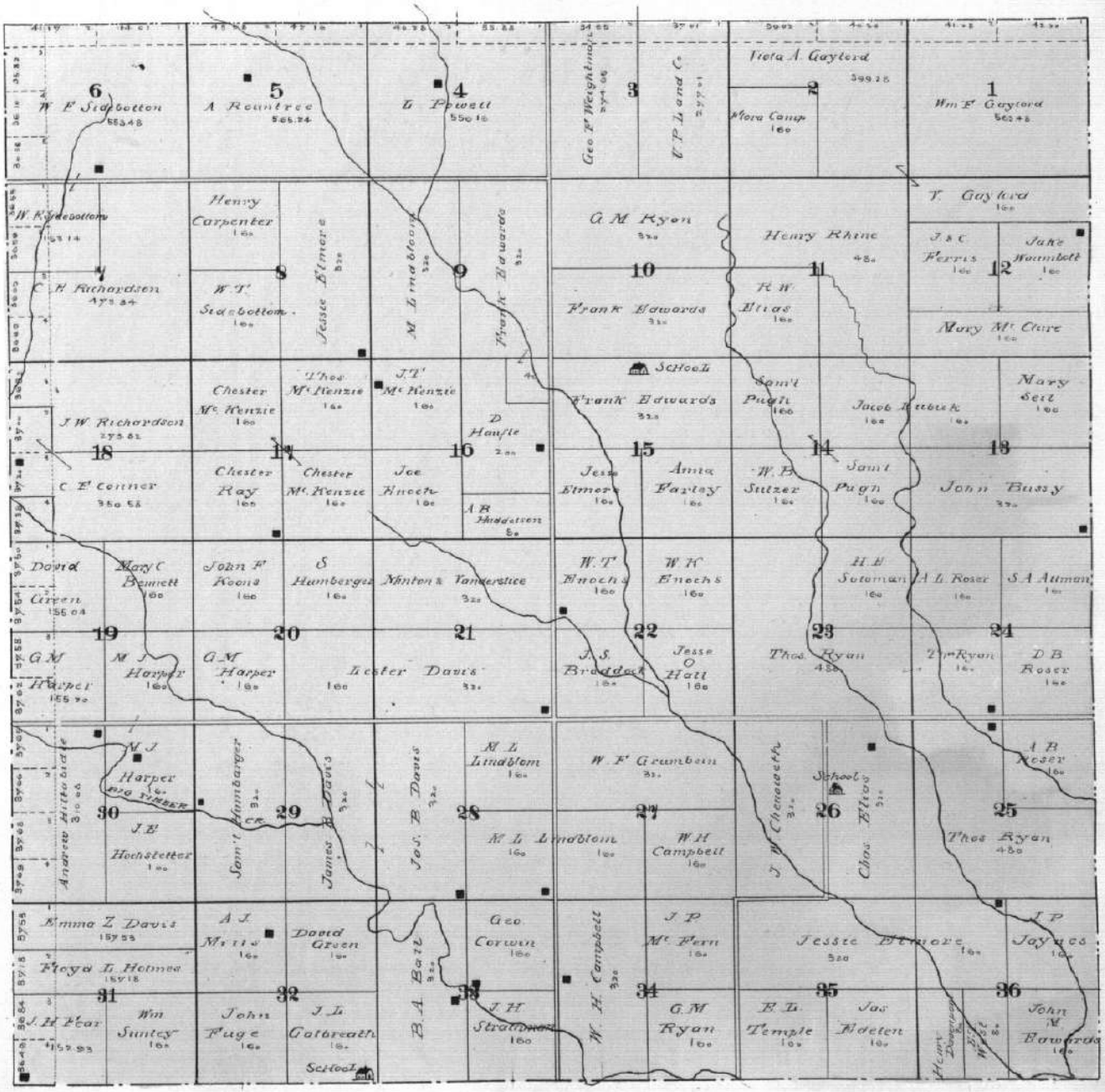

MAP OF TOWNSHIP 16 S. RANGE XXIIW. OF THE 6TH P. M.

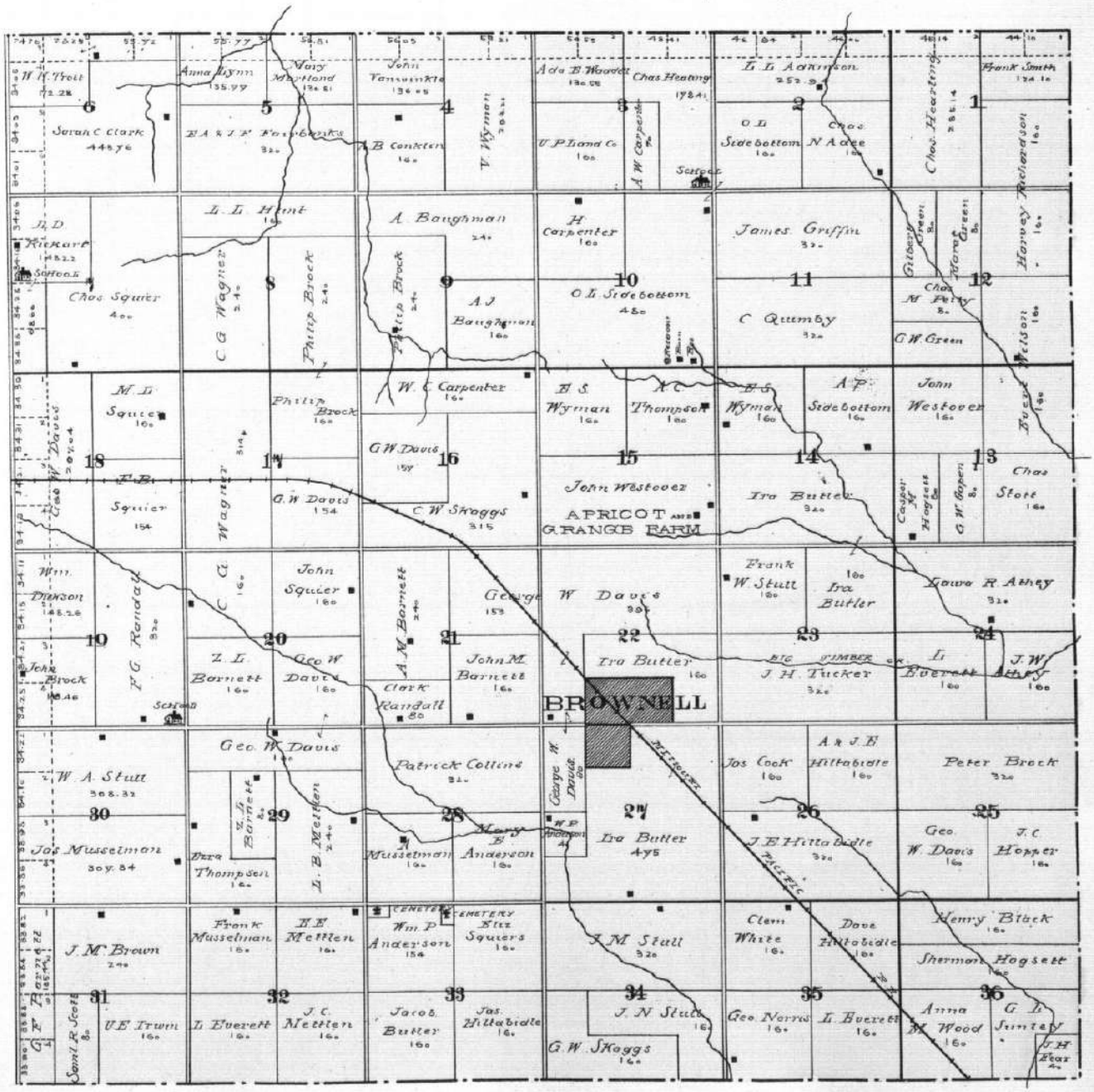

MAP OF TOWNSHIP 16 S. RANGE XXIII W. OF THE 6TH P. M.



MAP OF TOWNSHIP 16 S. RANGE XXIV W. OF THE 6TH P. M.

Scale 1 Inches to 1 Mile

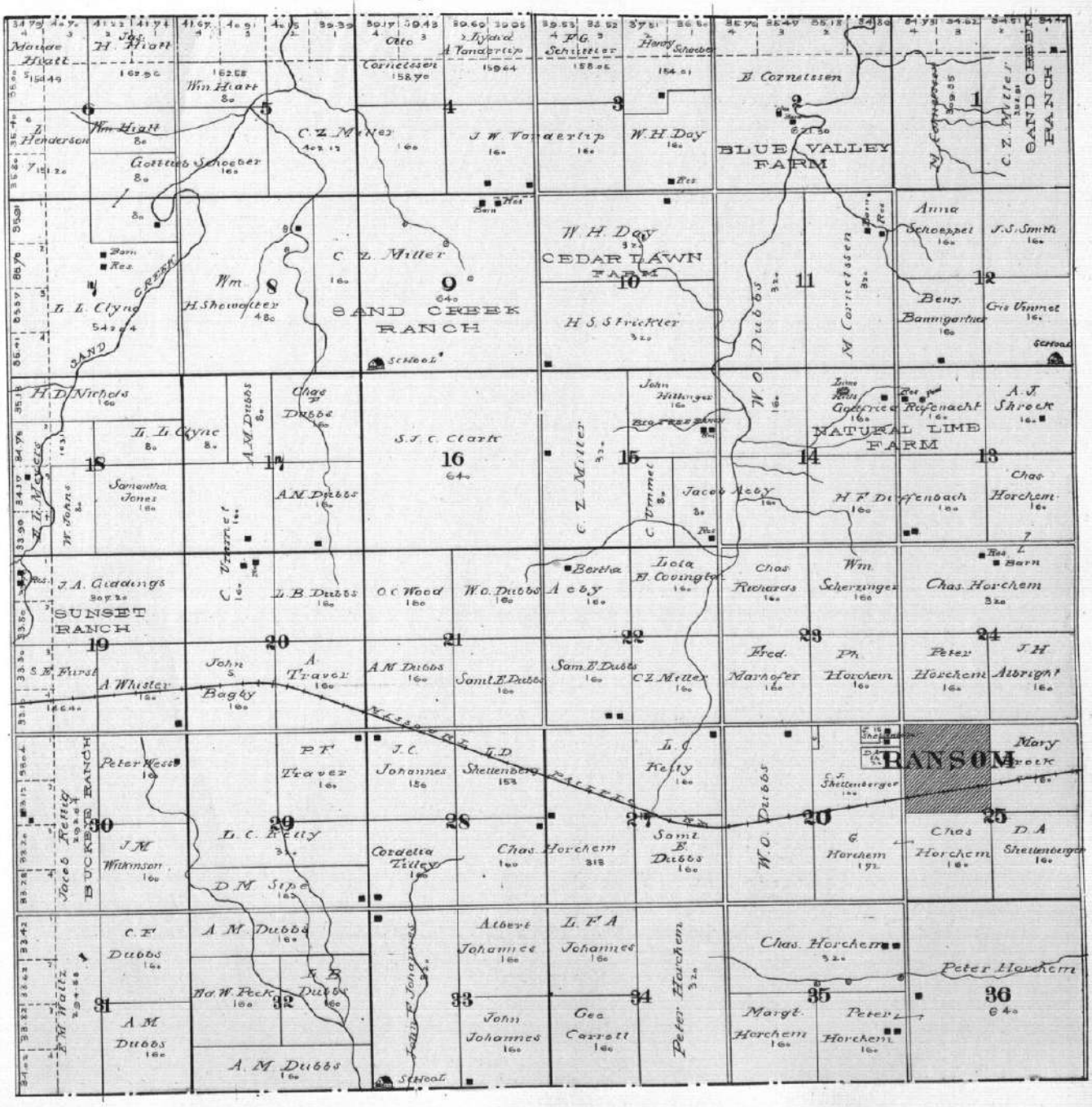

MAP OF TOWNSHIP 16 S. RANGE XXV W. OF THE 6TH P. M.



MAP OF TOWNSHIP 16 S. RANGE XXVIII W. OF THE 6TH P. M.

Scale 2 inches to 1 Mile

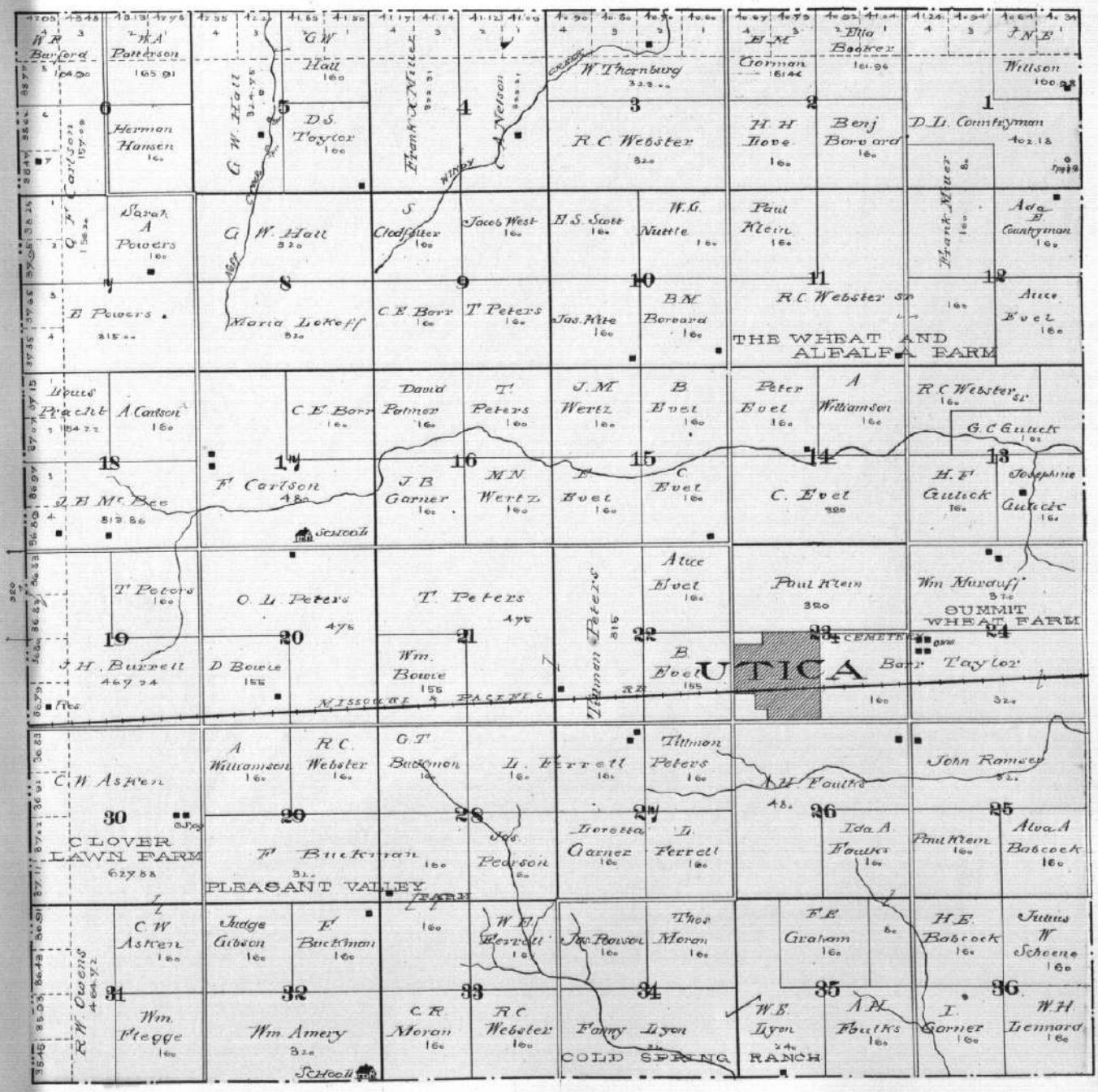

MAP OF TOWNSHIP 17 S. RANGE XXI W. OF THE 6TH P. M.

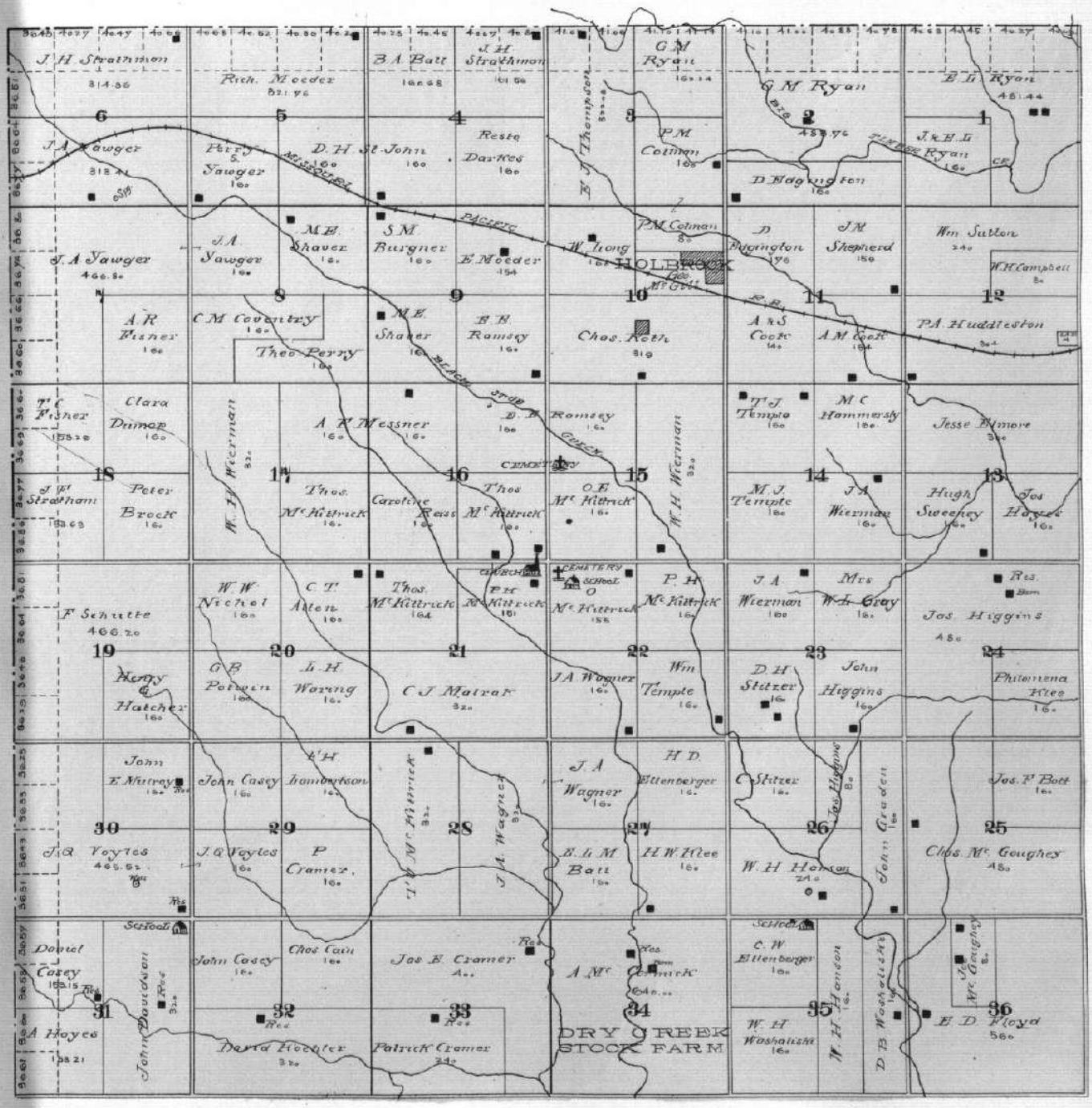

MAP OF TOWNSHIP 17 S. RANGE XXII W. OF THE 6TH P. M.

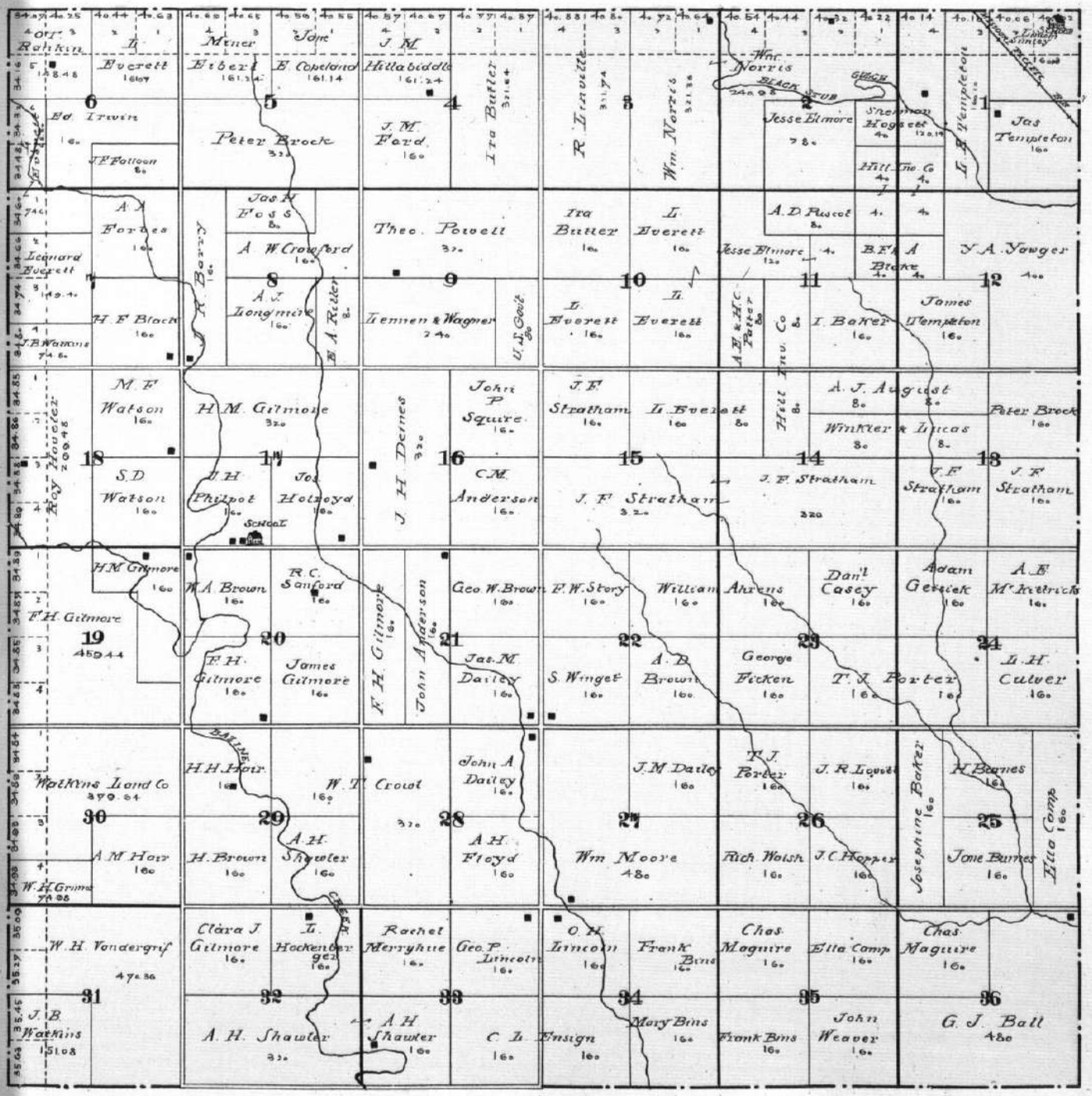

MAP OF TOWNSHIP 17 S. RANGE XXIII W. OF THE 6TH P. M.

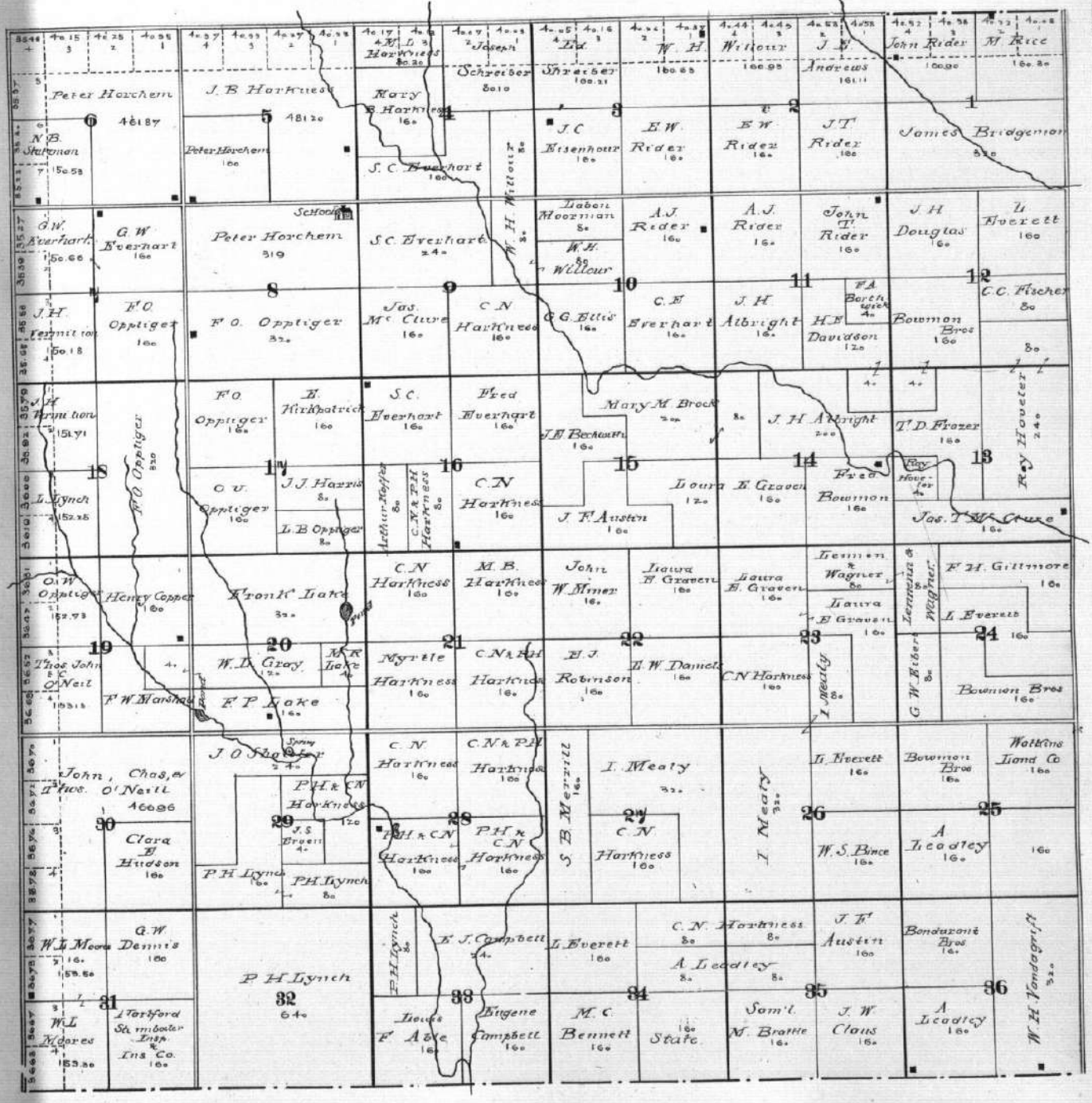

MAP OF TOWNSHIP 17 S. RANGE XXIV W. OF THE 6TH P. M.

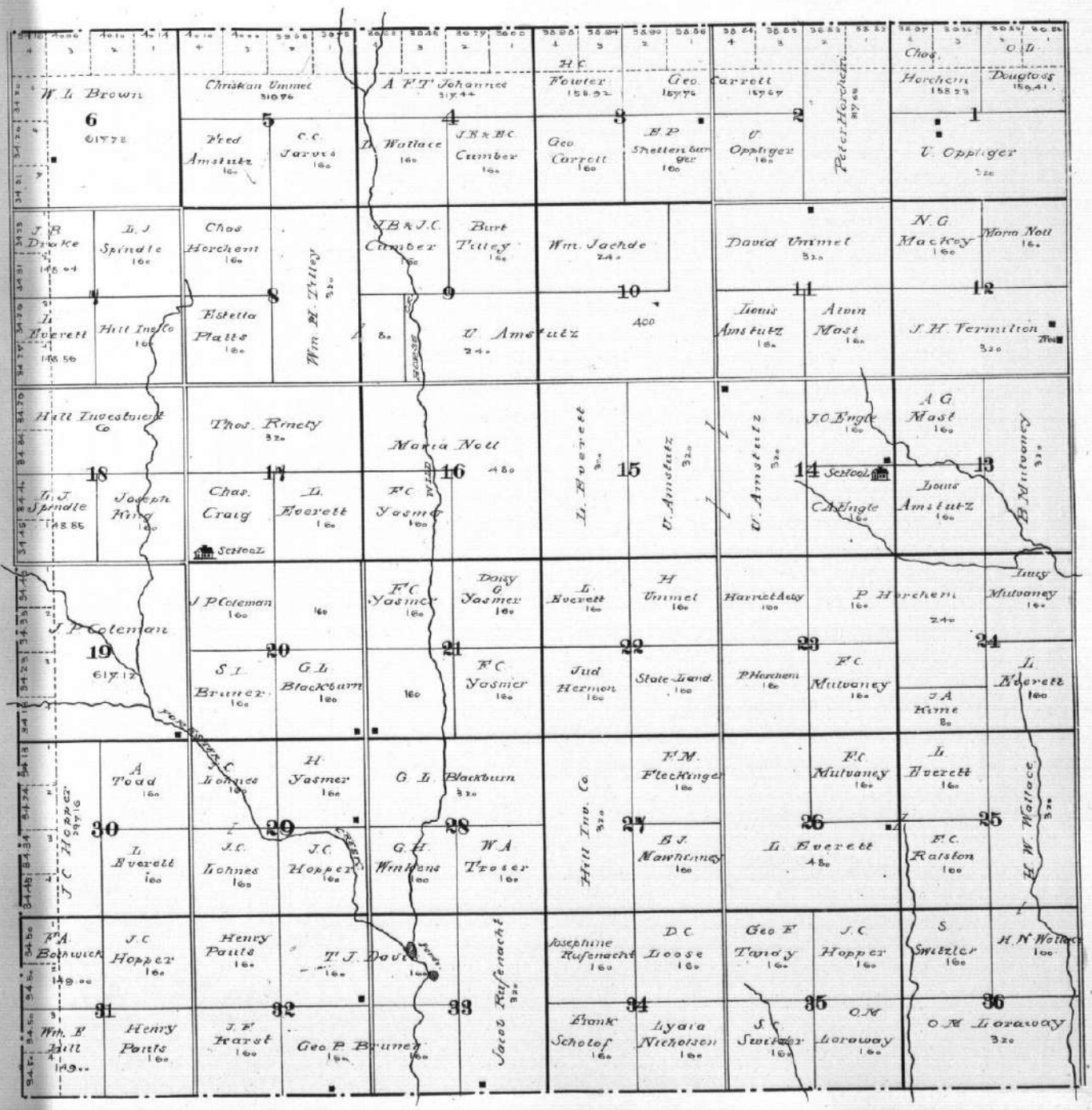

MAP OF TOWNSHIP 17 S. RANGE XXV W. OF THE 6TH P. M.

Scale 2 inches to 1 Mile

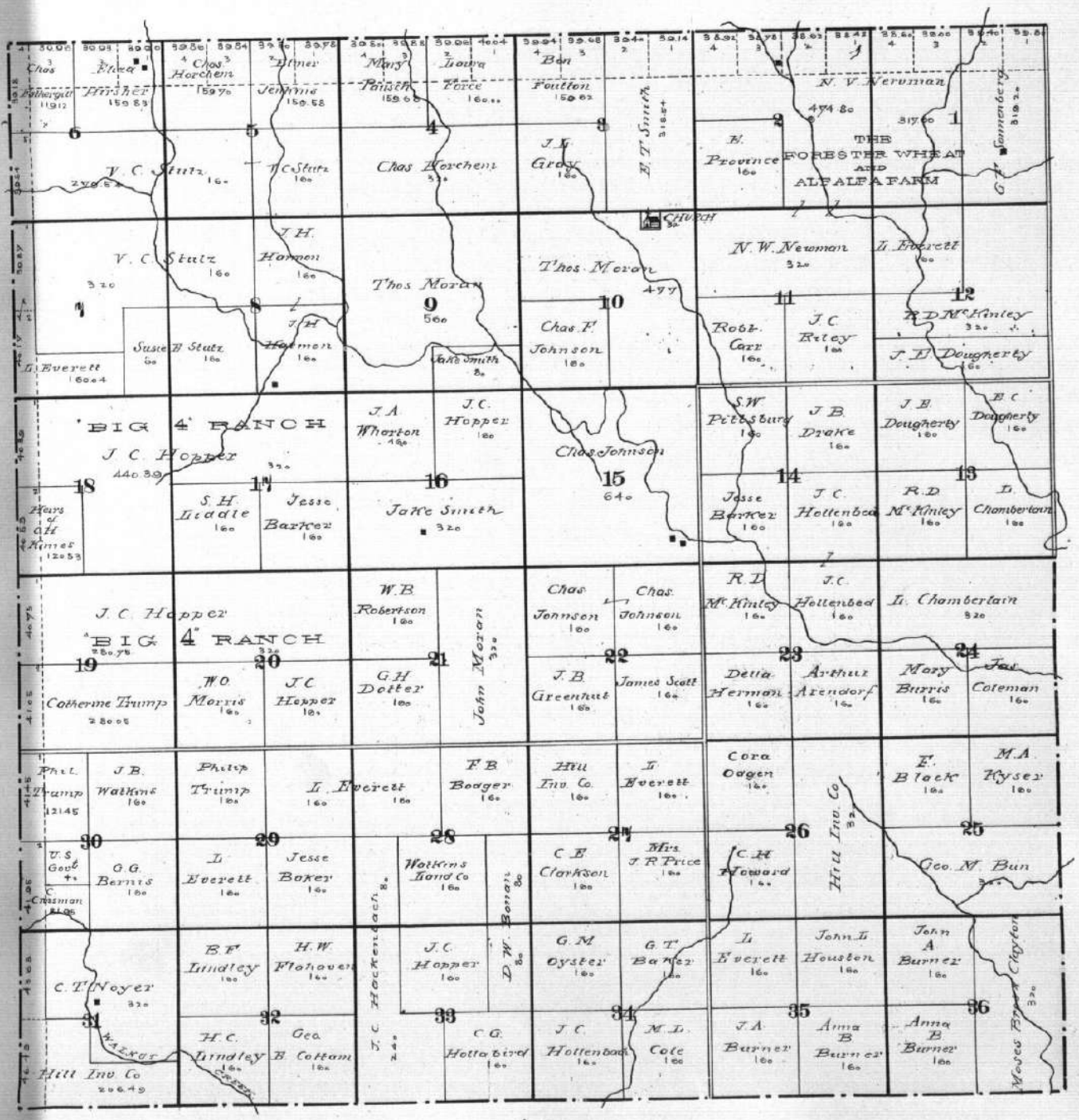

MAP OF TOWNSHIP 17 S. RANGE XXVIII W.

OF THE 6TH P. M.

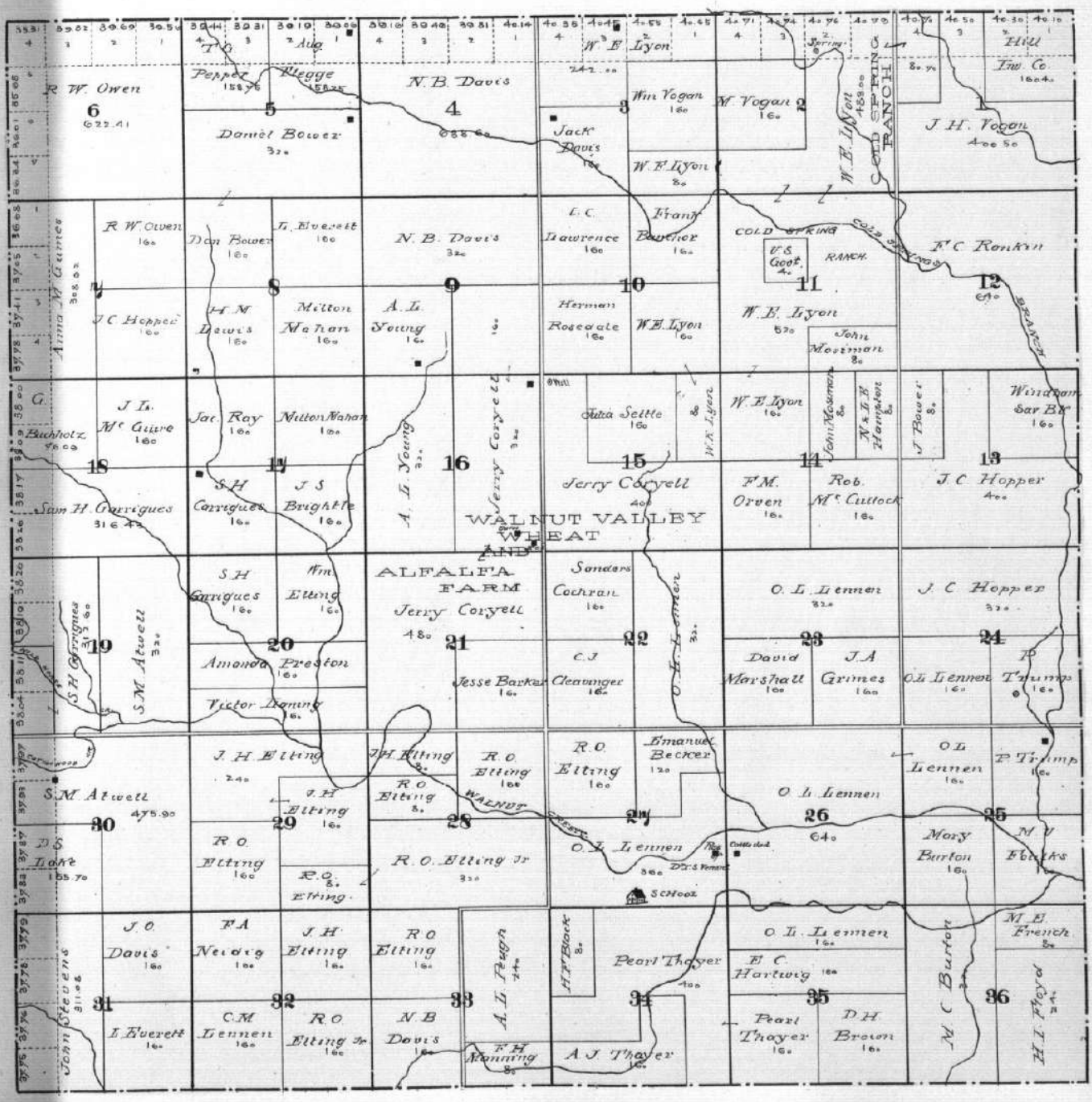

MAP OF TOWNSHIP 18 S. RANGE XXIW. OF THE 6TH P. M.

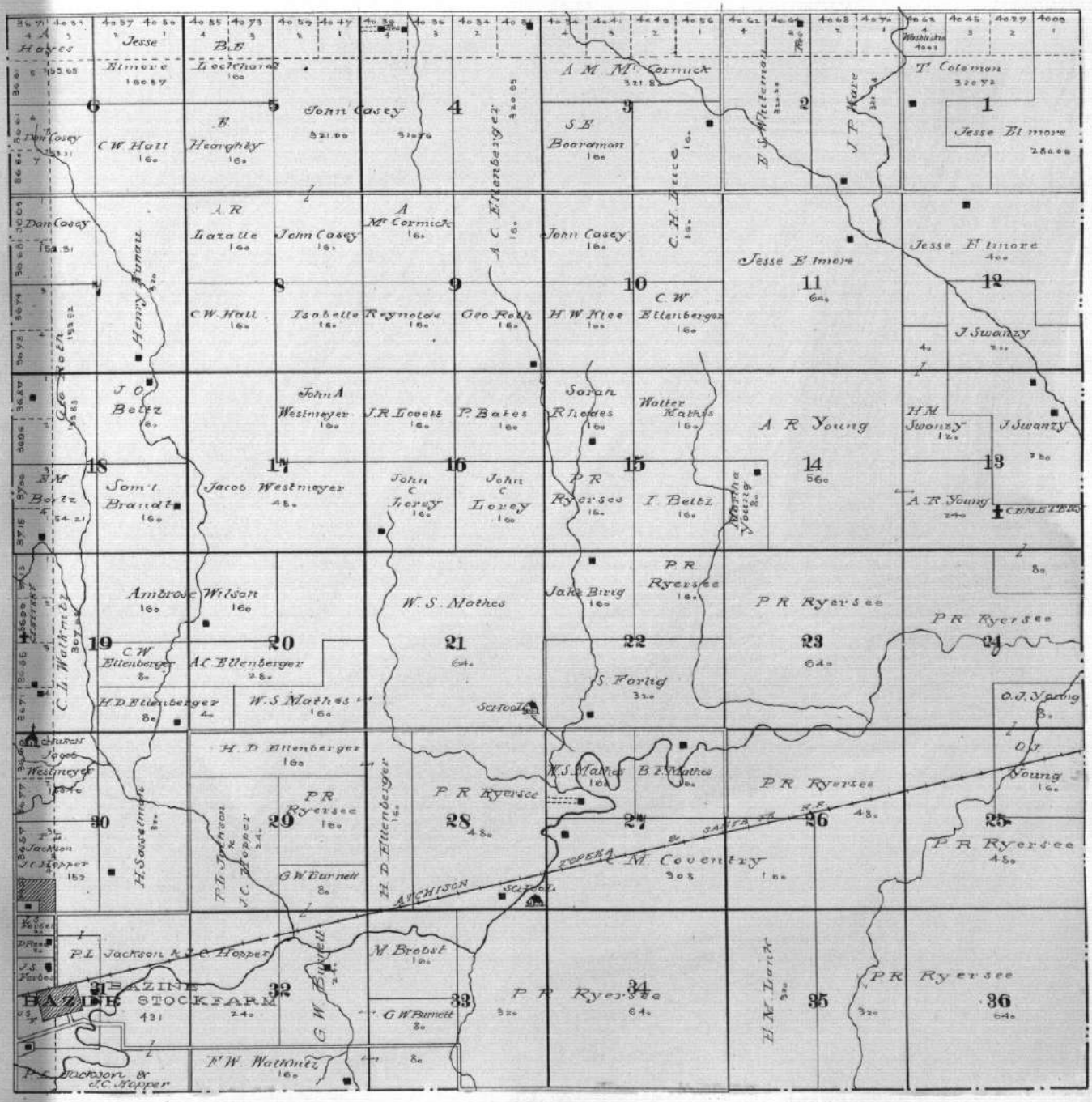

MAP OF TOWNSHIP 18 S. RANGE XXII W. OF THE 6TH P. M.

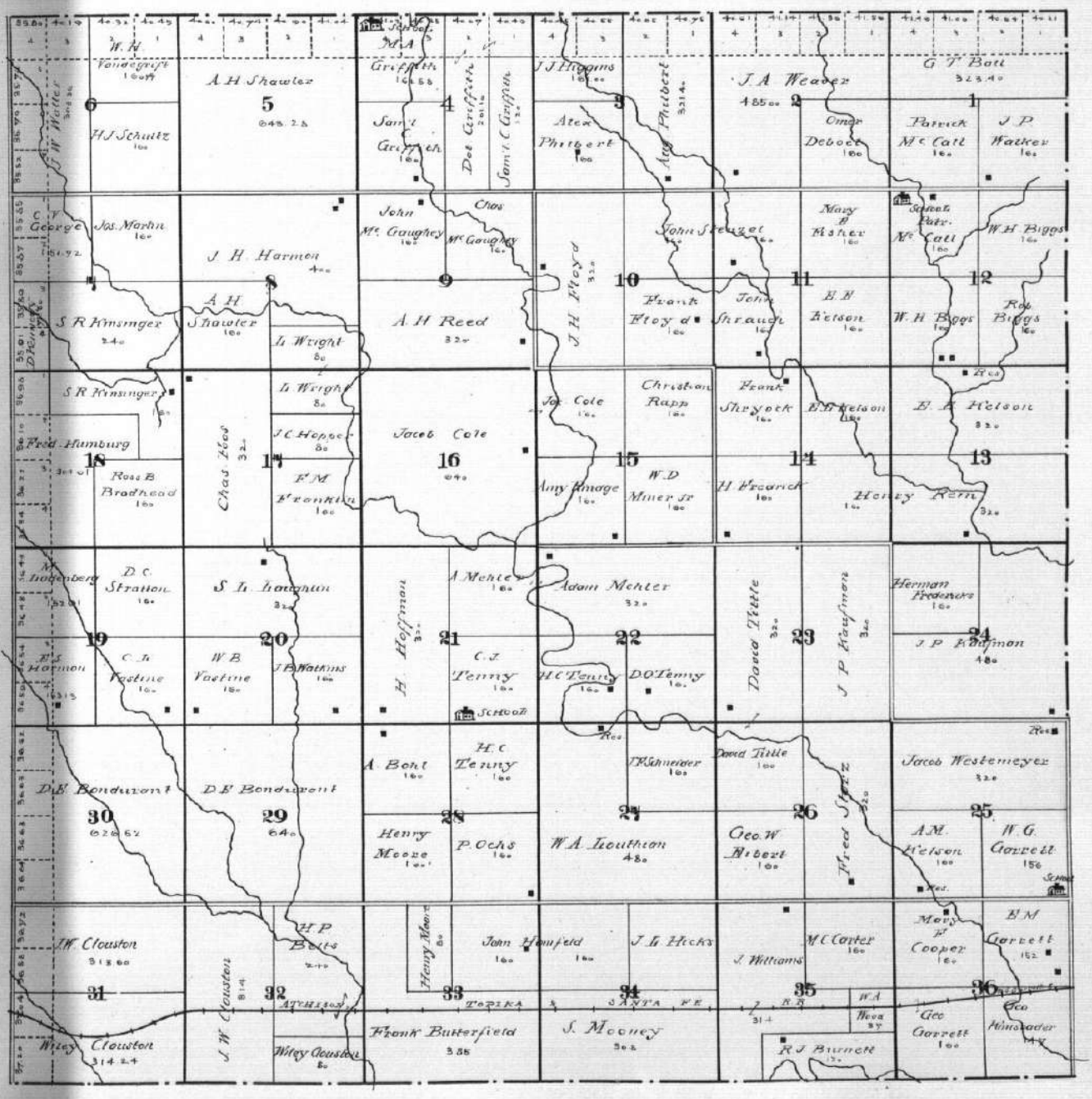

MAP OF TOWNSHIP 18 S. RANGE XXIII W. OF THE 6TH P. M.

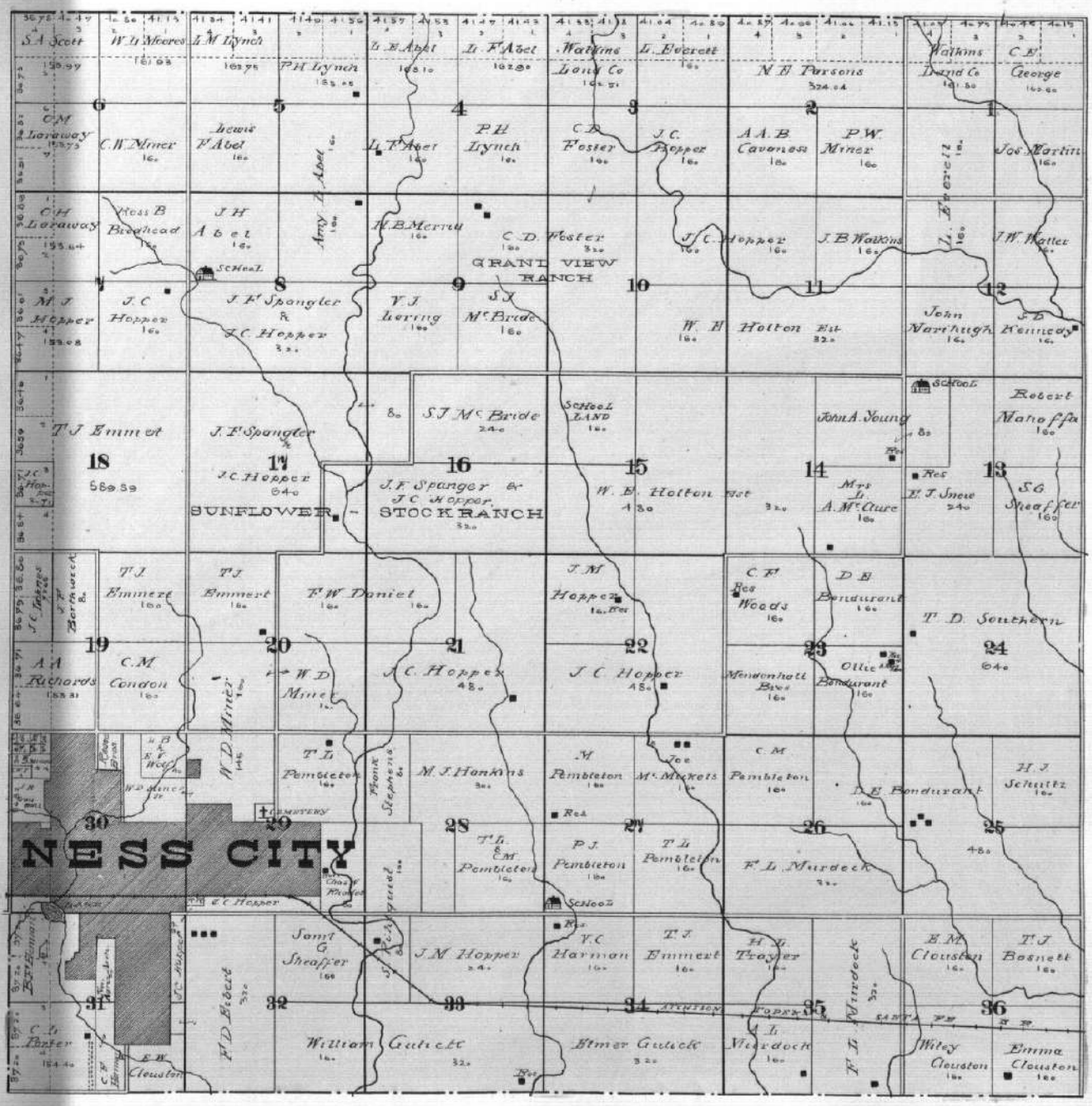

MAP OF TOWNSHIP 18 S. RANGE XXIV W. OF THE 6TH P. M.

Scale 1 Inch = 1 Mile

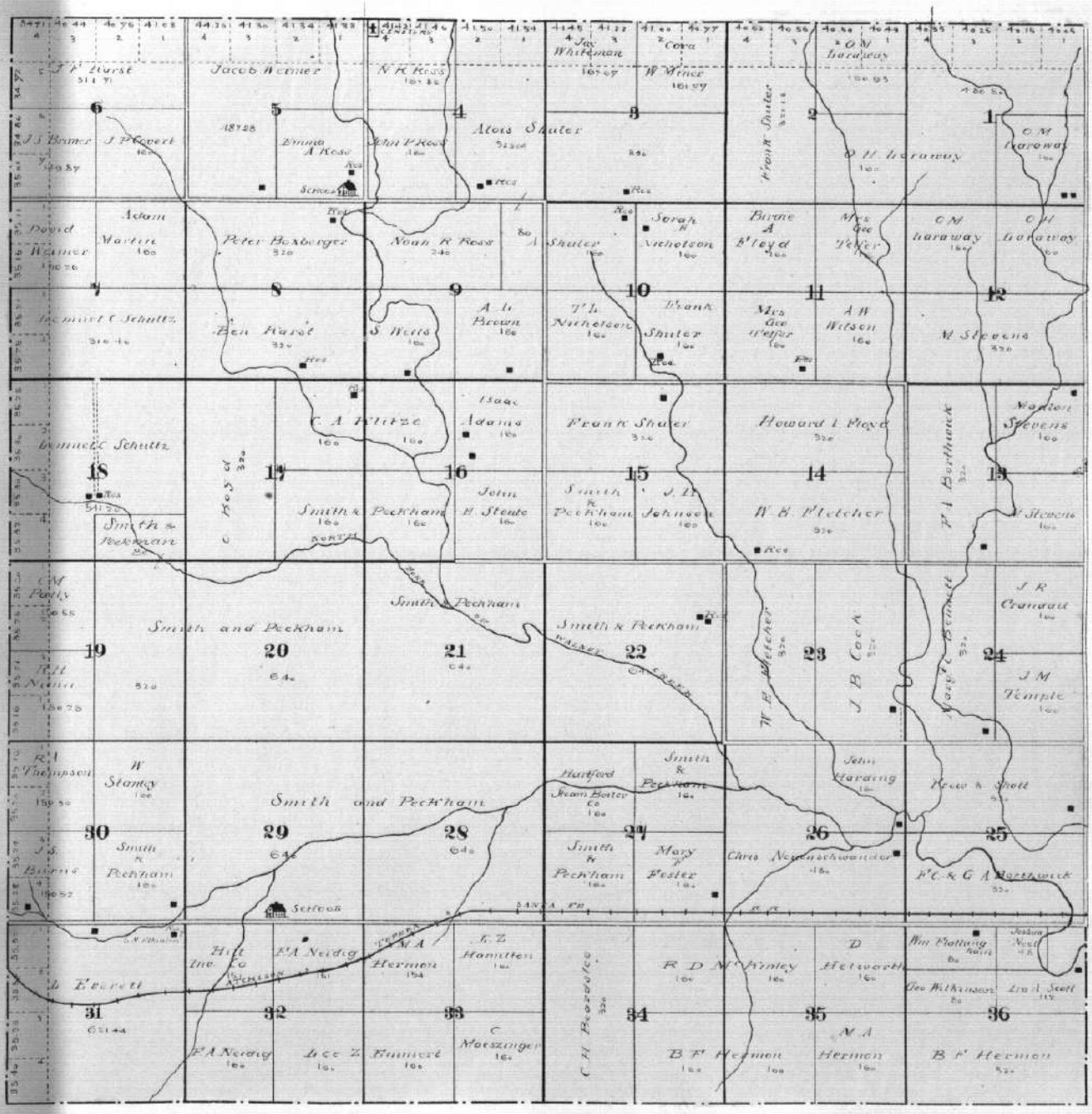
Jacob Weimer
Alois Shuter
Frank Shuter
Peter Boxberger
Noah R Ross
Howard I Floyd
Smith & Peckham
Smith and Peckham
Smith & Peckham
Smith and Peckham
Smith & Peckham
Smith & Peckham
Smith &

MAP OF TOWNSHIP 18 S. RANGE XXV W. OF THE 6TH P. M.

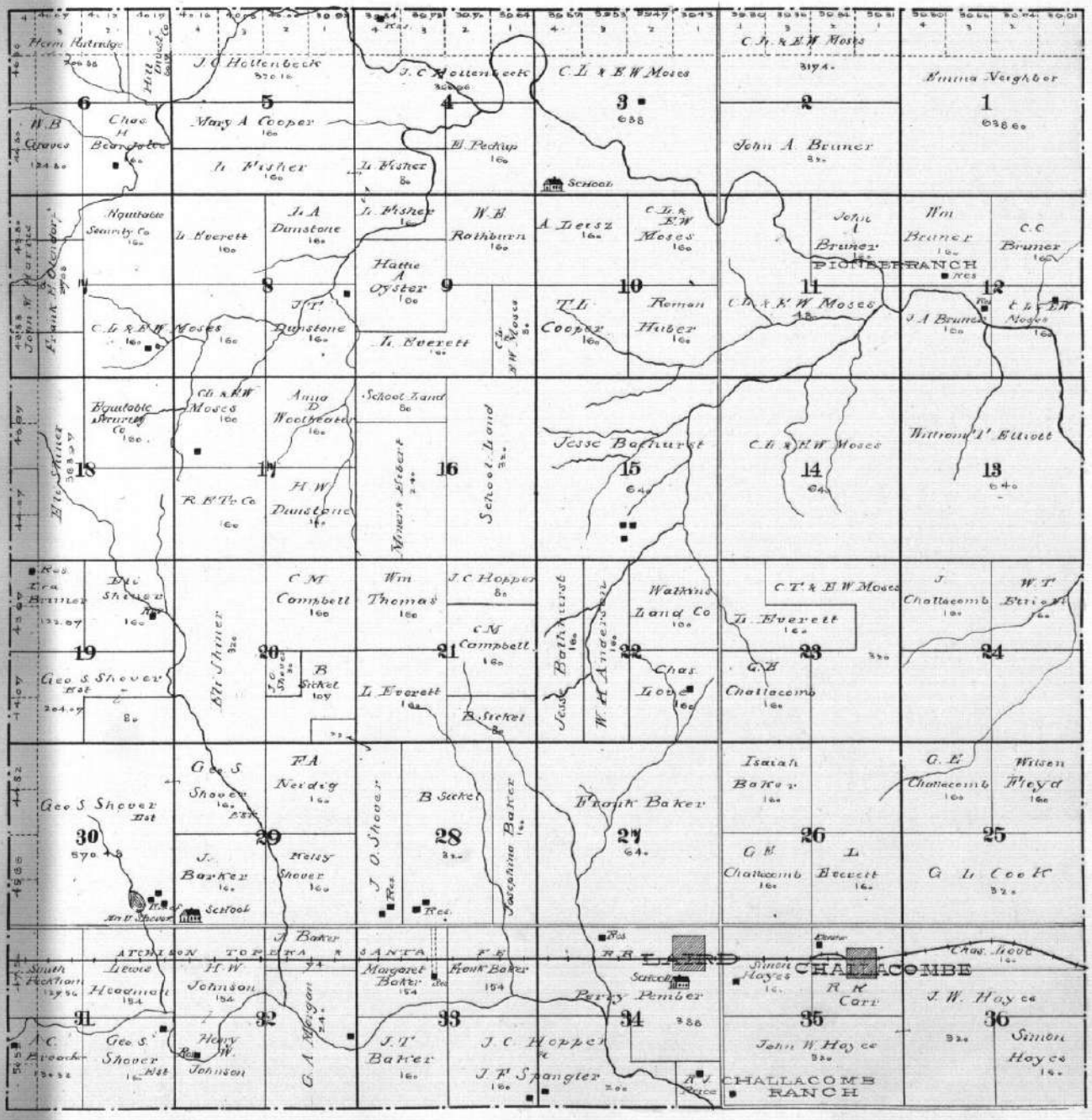

MAP OF TOWNSHIP 18 S. RANGE XXVIW. OF THE 6TH P. M.

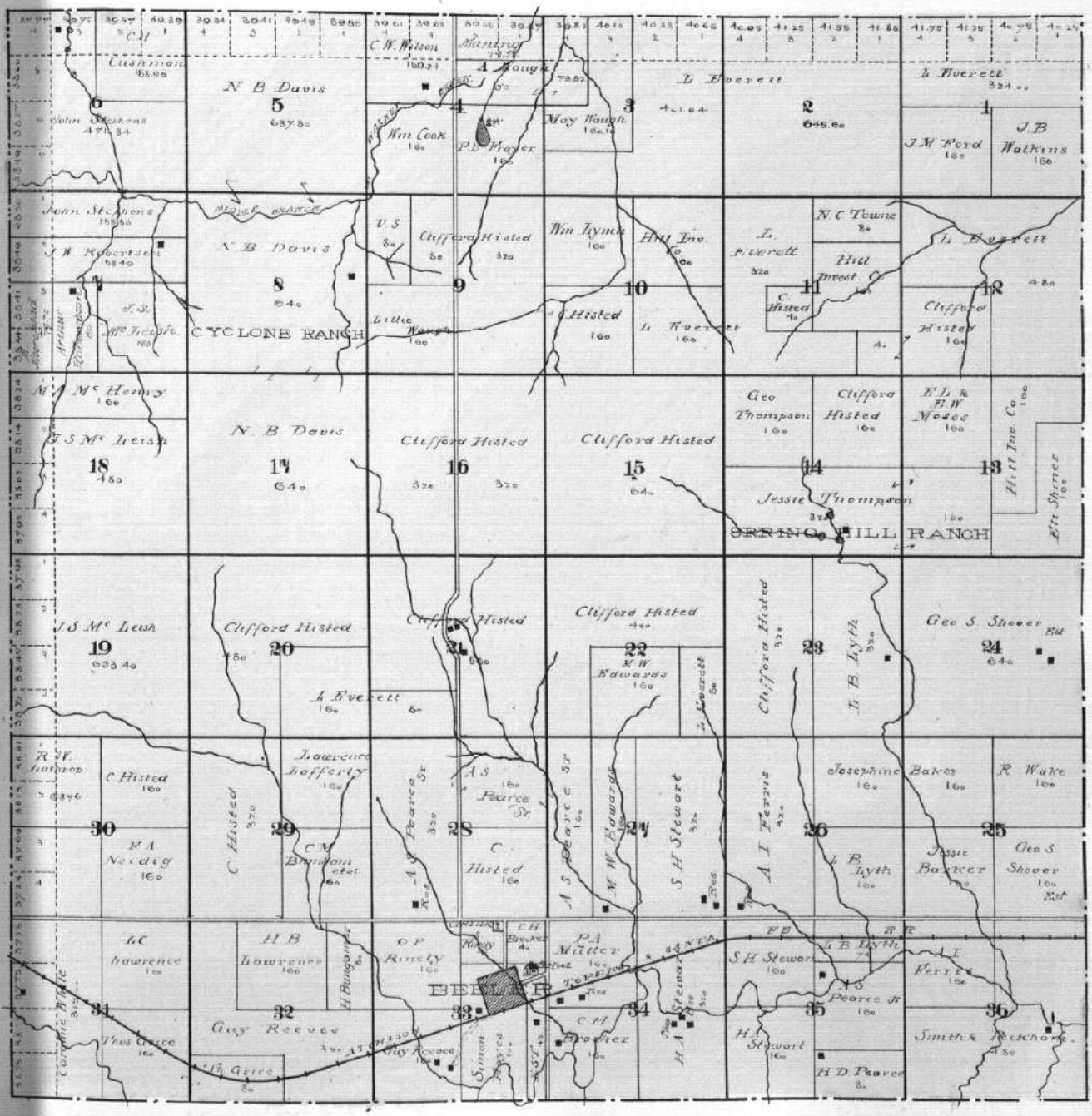

MAP OF TOWNSHIP 19 S. RANGE XXIW.

OF THE 6TH P. M.

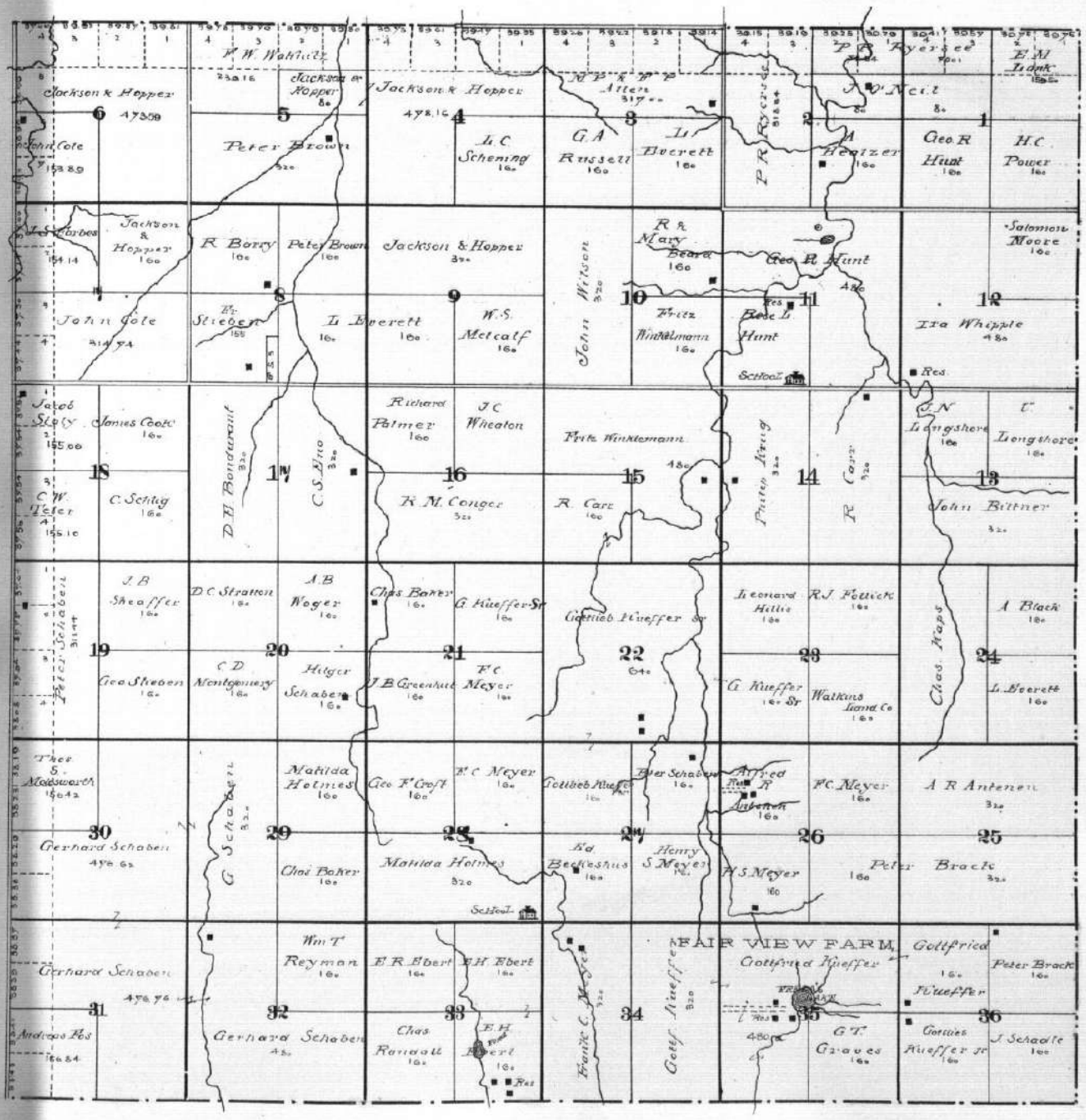

MAP OF TOWNSHIP 19 S. RANGE XXII W. OF THE 6TH P. M.

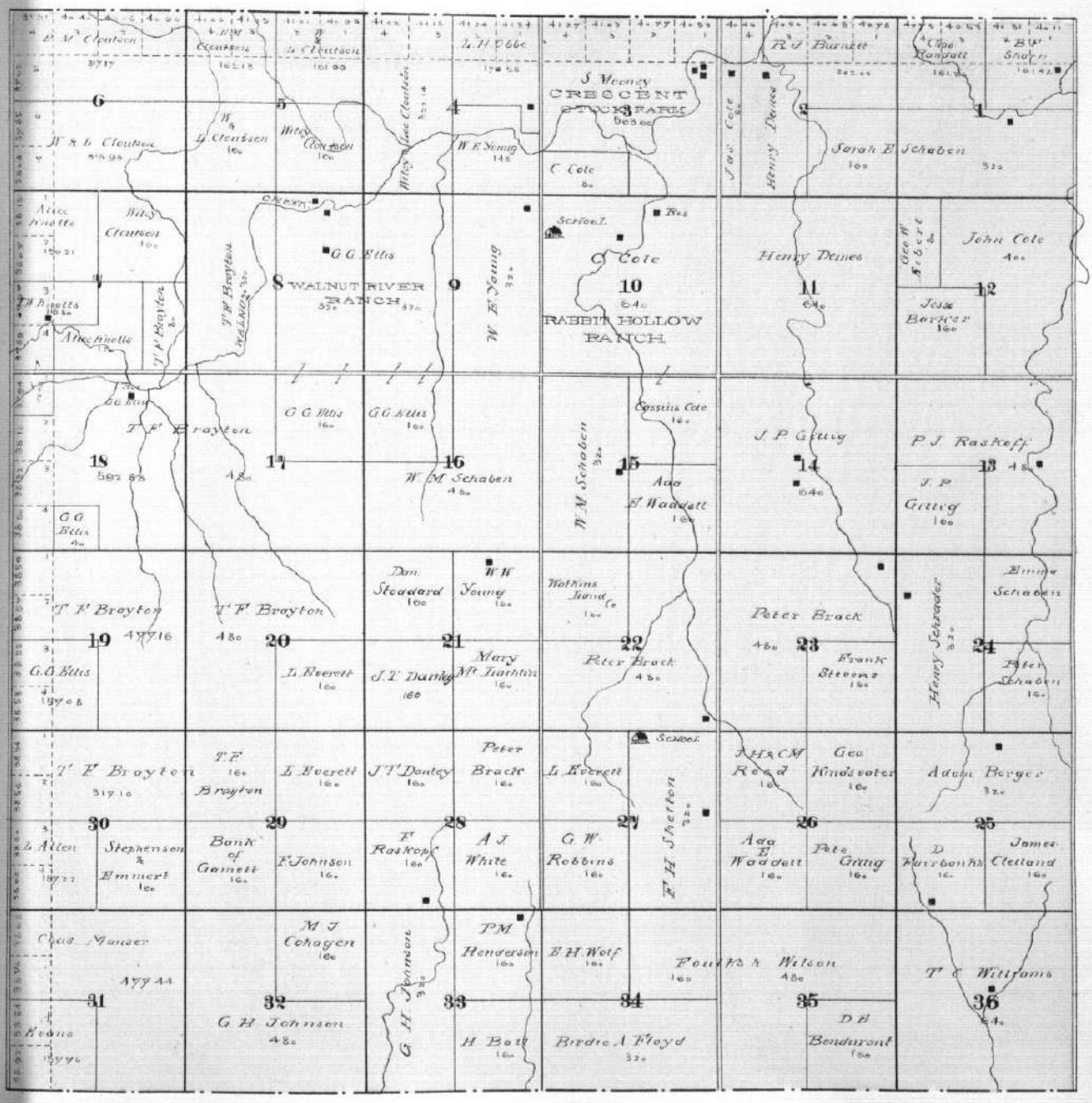

MAP OF TOWNSHIP 19 S. RANGE XXIII W. OF THE 6TH P. M.

MAP OF TOWNSHIP 19 S. RANGE XXIV W.

OF THE 6TH P. M.

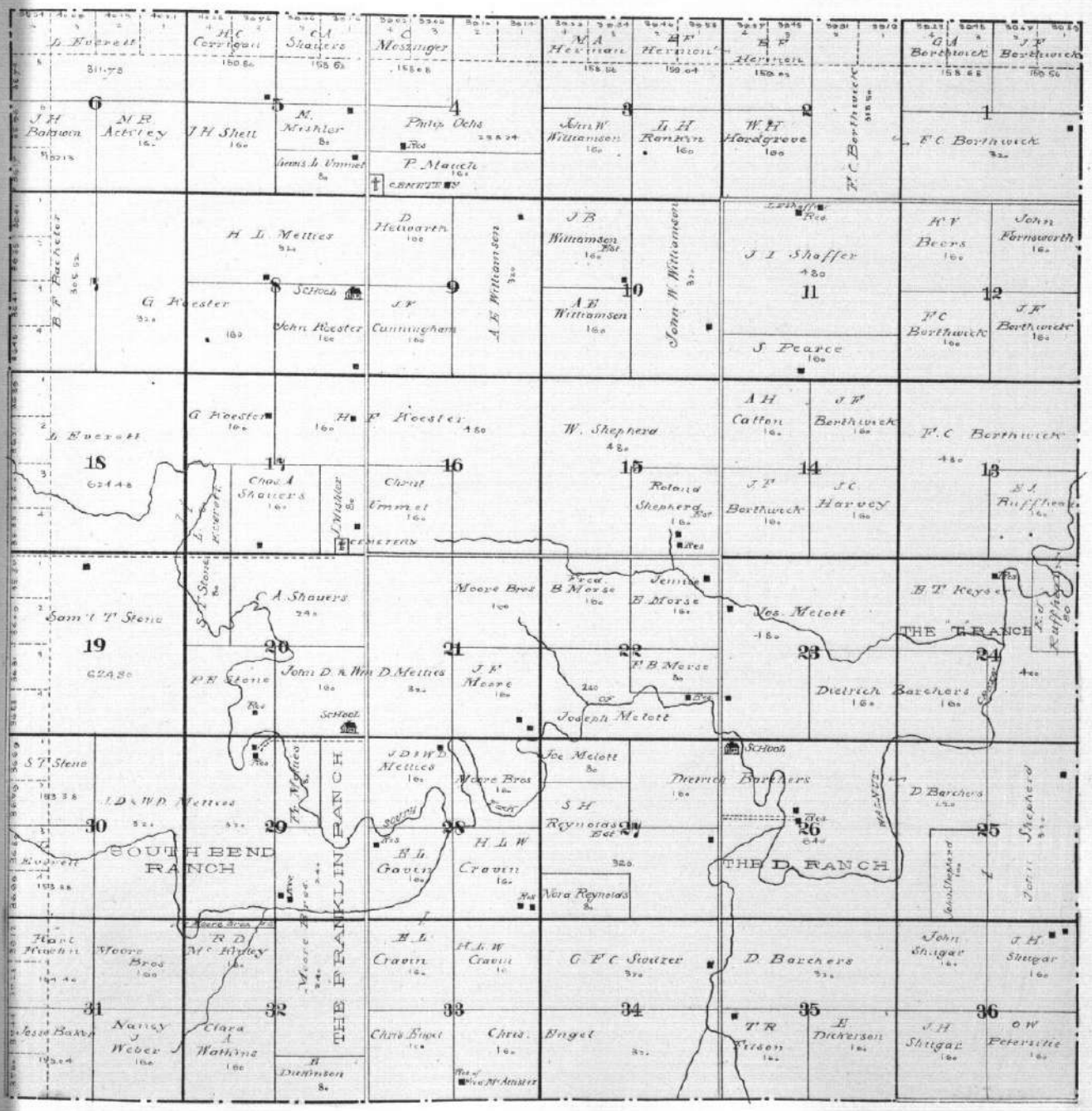

MAP OF TOWNSHIP 19 S. RANGE XXV W. OF THE 6TH P. M.

Scale 1 inch to 1 Mile

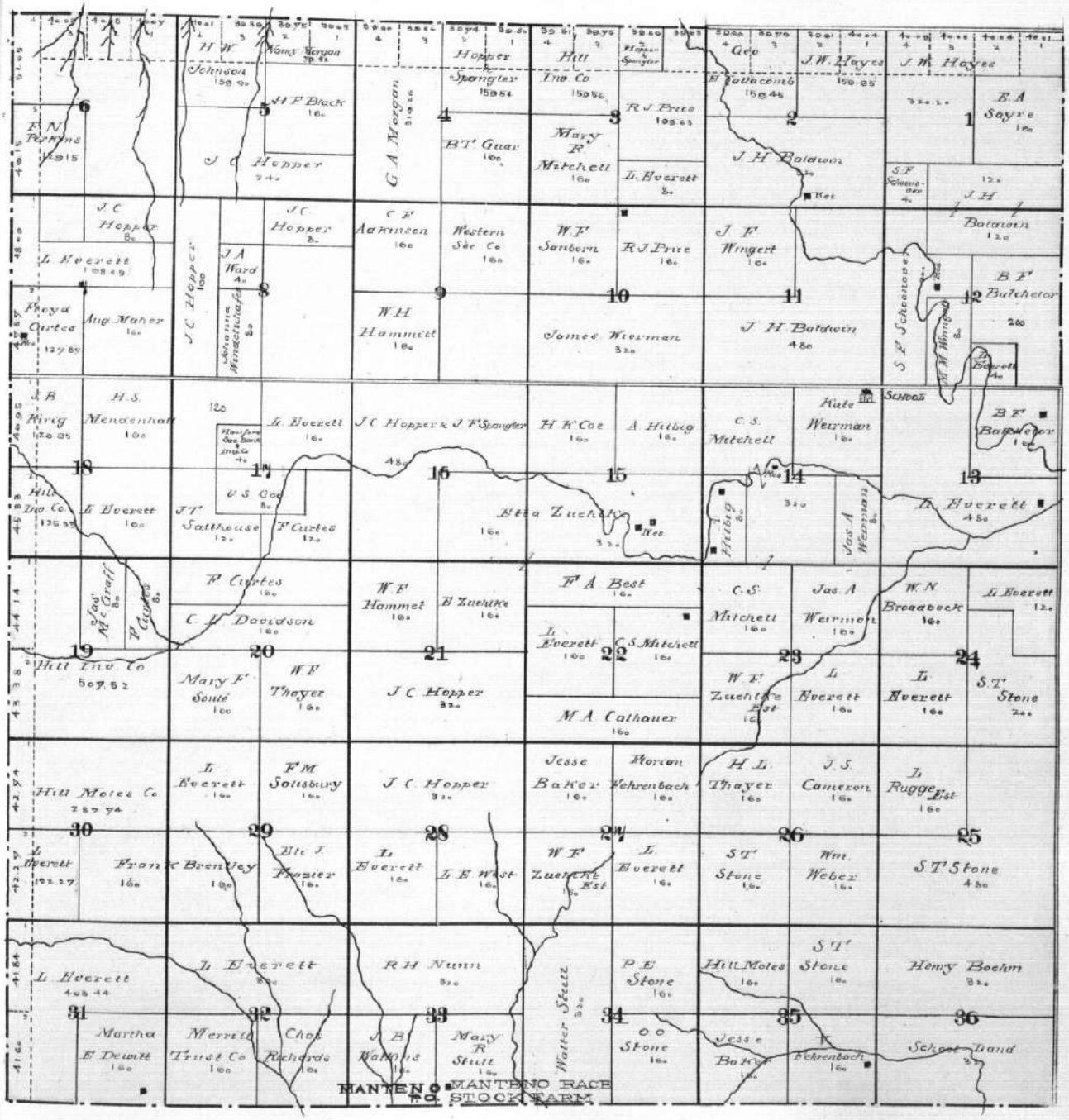

MAP OF TOWNSHIP 19 S. RANGE XXVIII W. OF THE 6TH P. M.

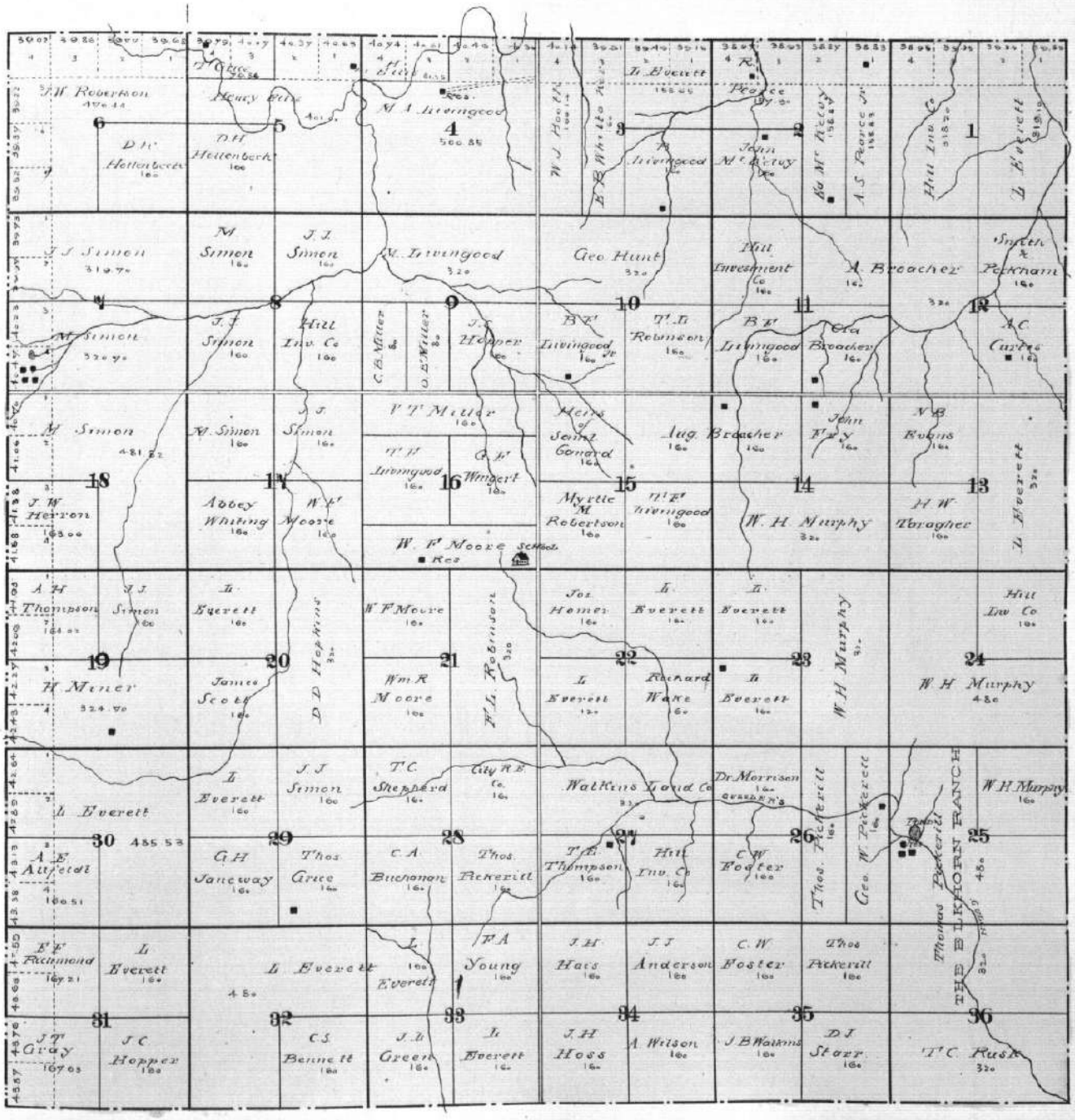

MAP OF TOWNSHIP 20 S. RANGE XXI W. OF THE 6TH P. M.

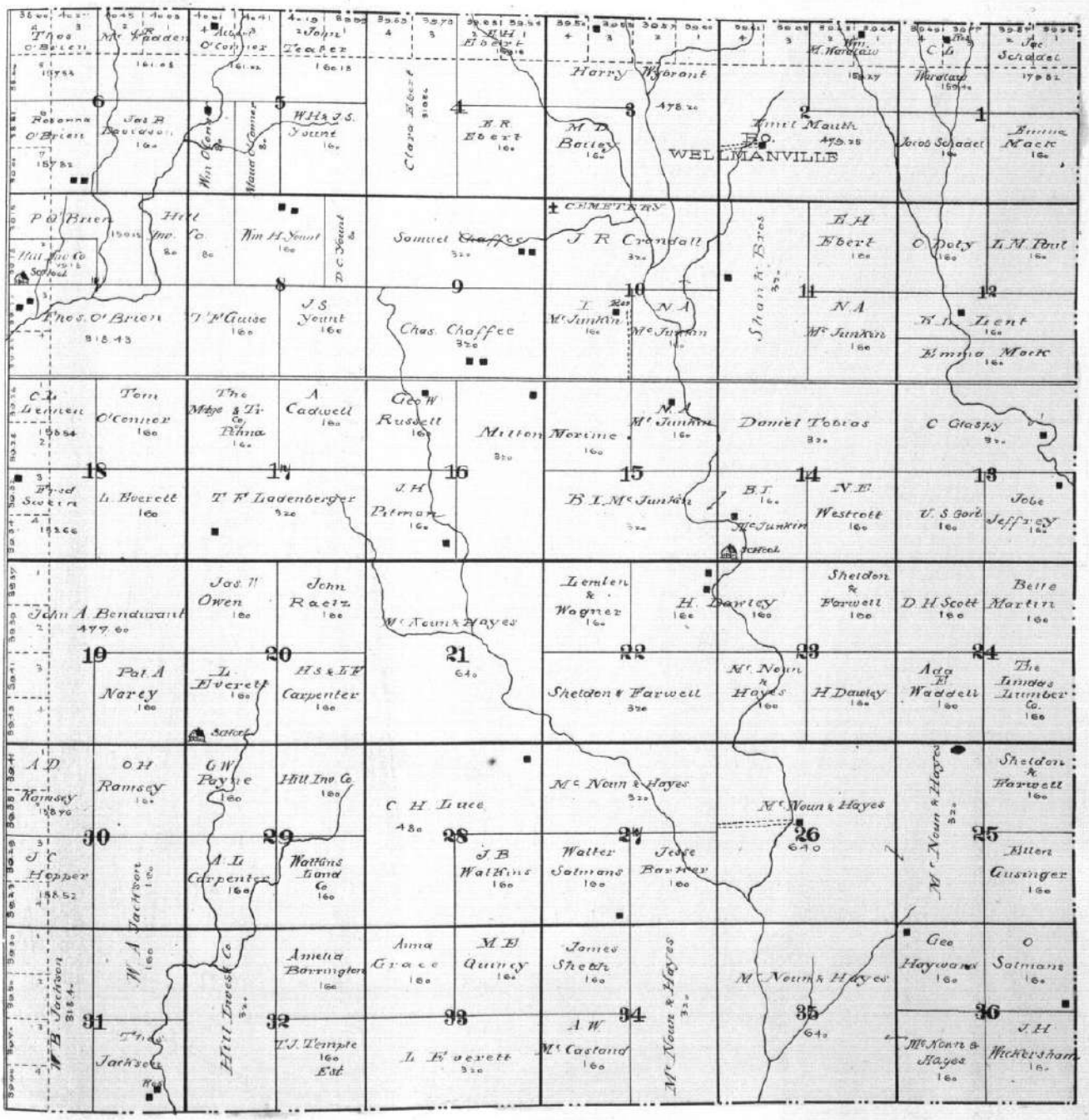

MAP OF TOWNSHIP 20 S. RANGE XXII W. OF THE 6TH P. M.

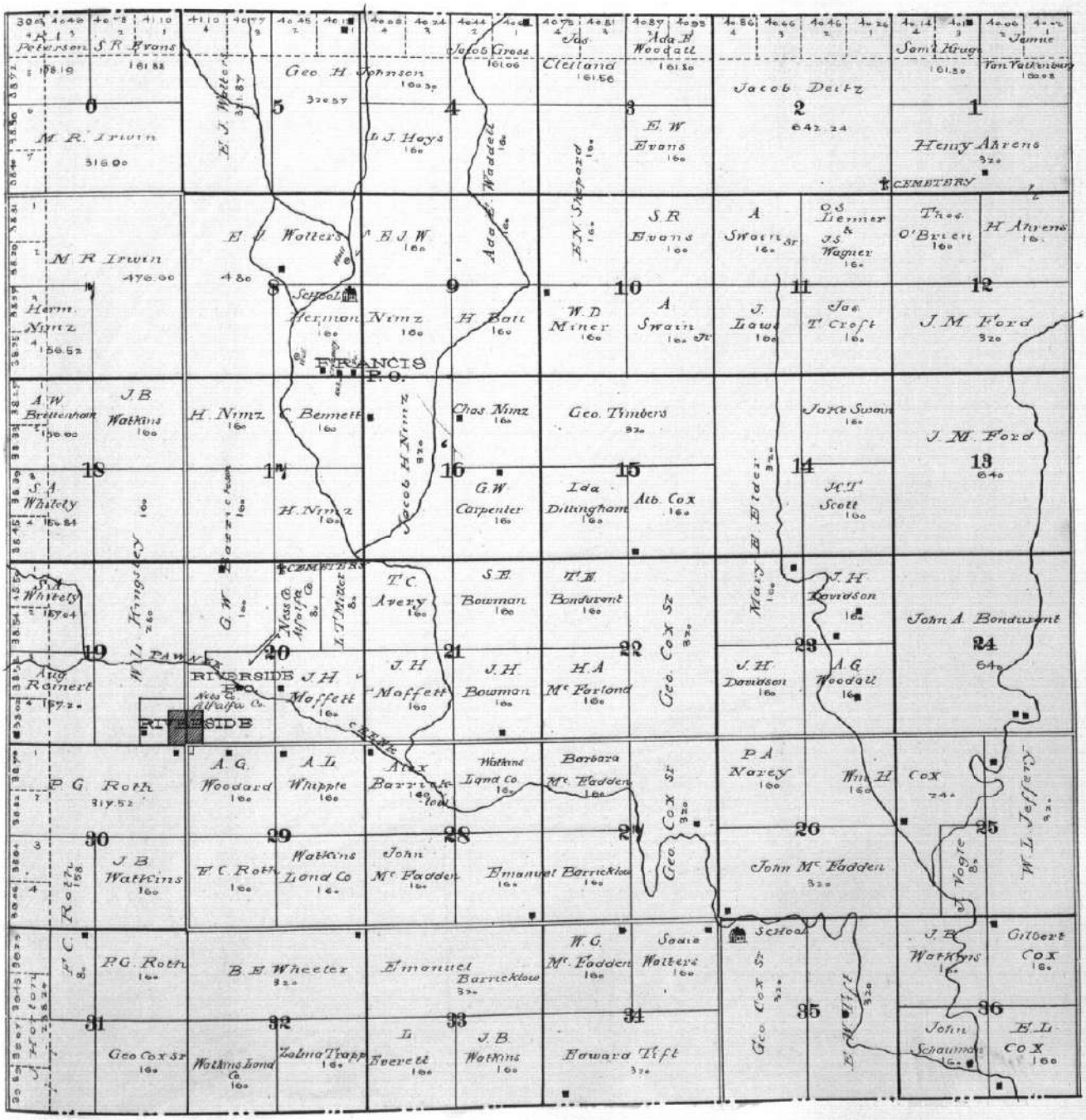

MAP OF TOWNSHIP 20 S. RANGE XXIII W. OF THE 6TH P. M.

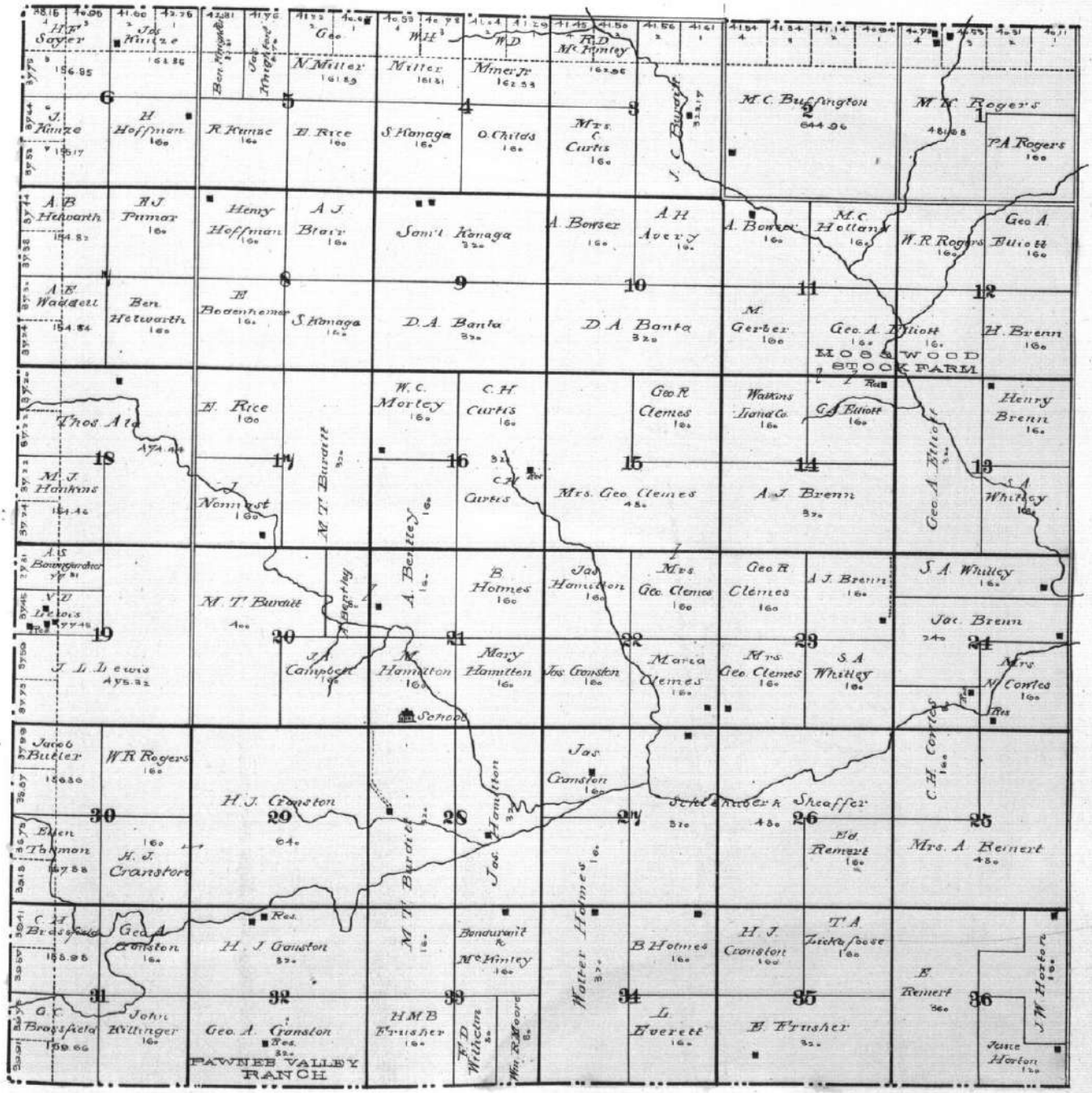

MAP OF TOWNSHIP 20 S. RANGE XXIV W.

OF THE 6TH P. M.

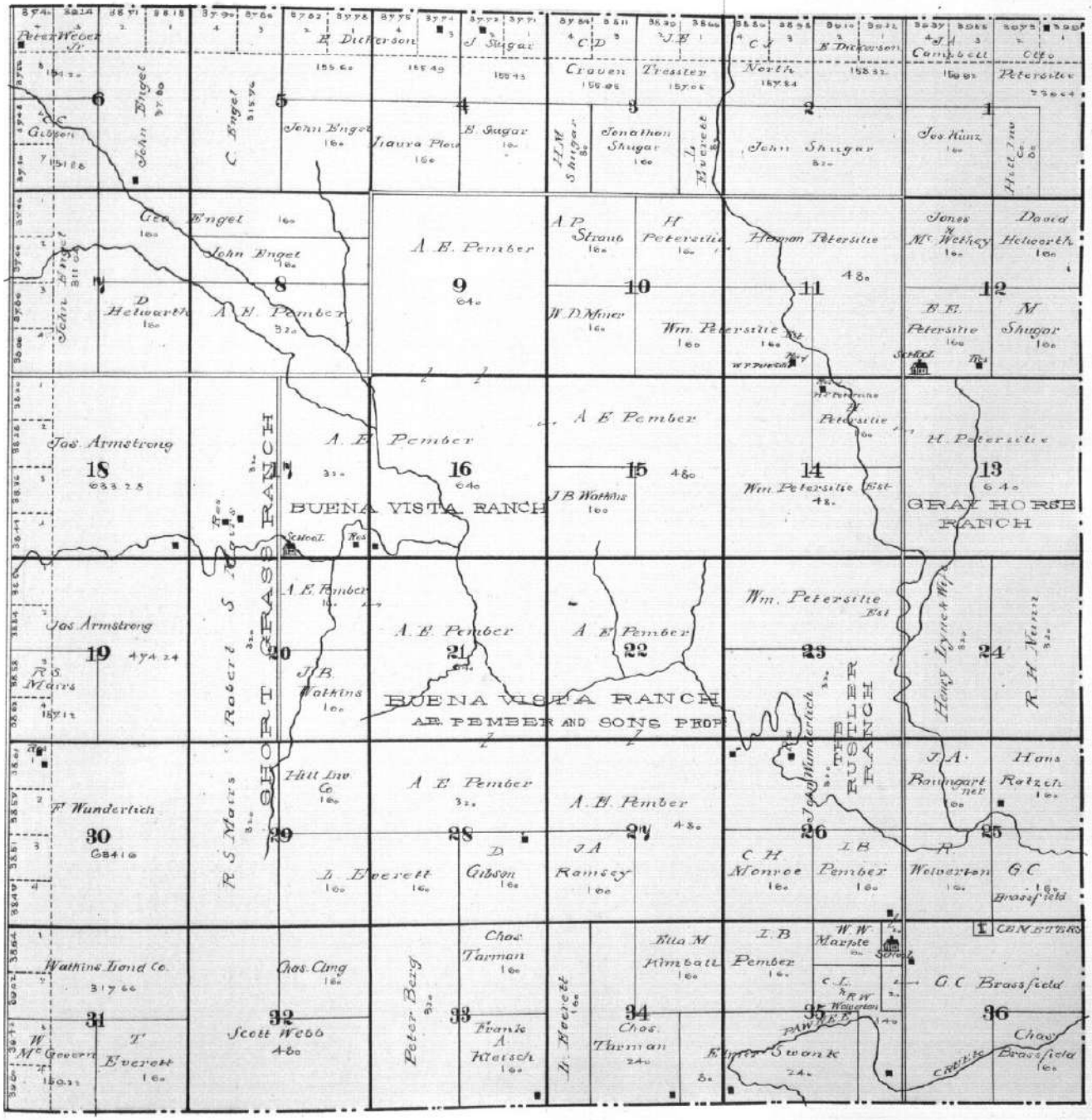

MAP OF TOWNSHIP 20 S. RANGE XXVW.

OF THE 6TH P. M.

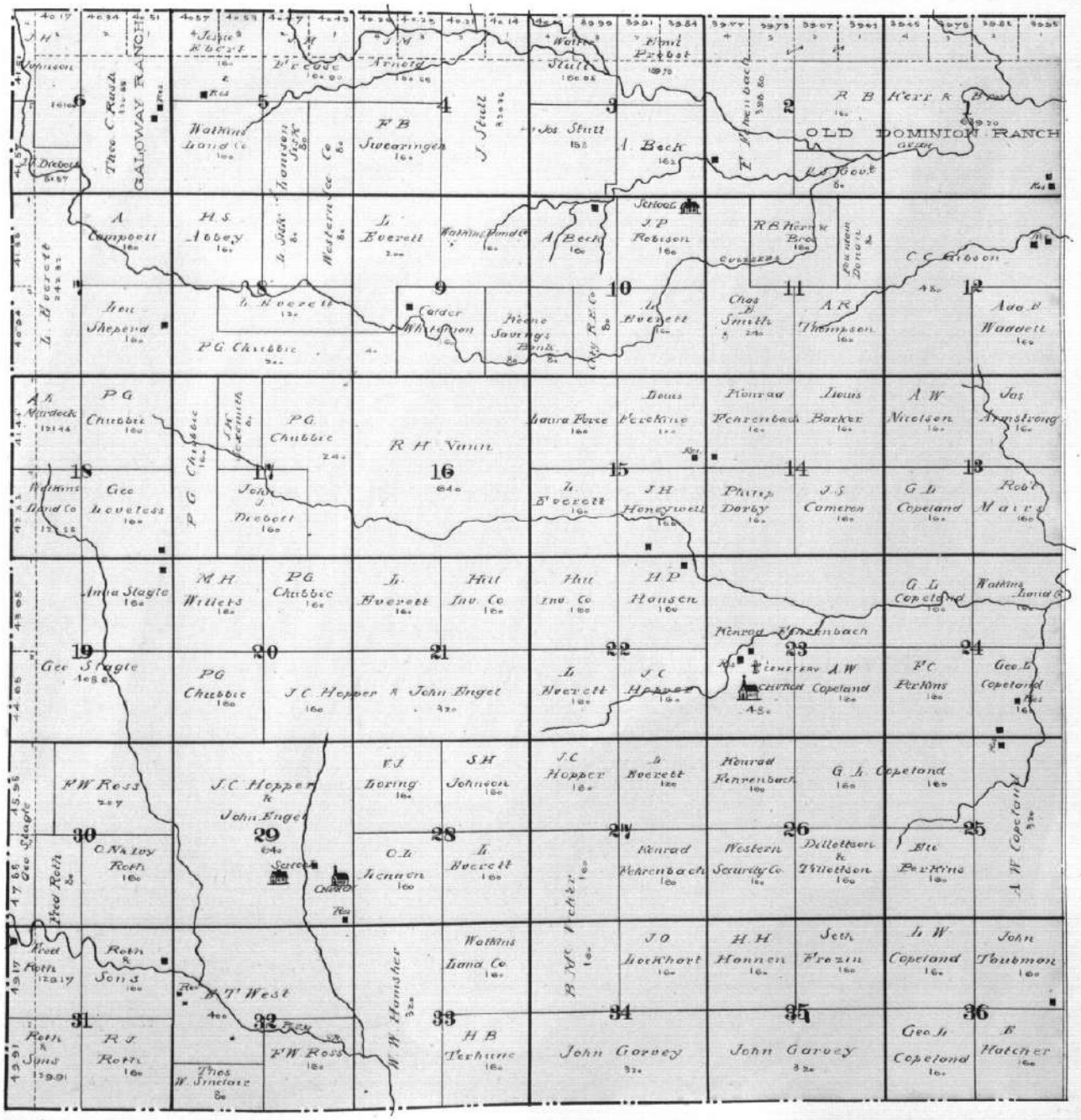

MAP OF TOWNSHIP 20 S. RANGE XXVI W. OF THE 6TH P. M.

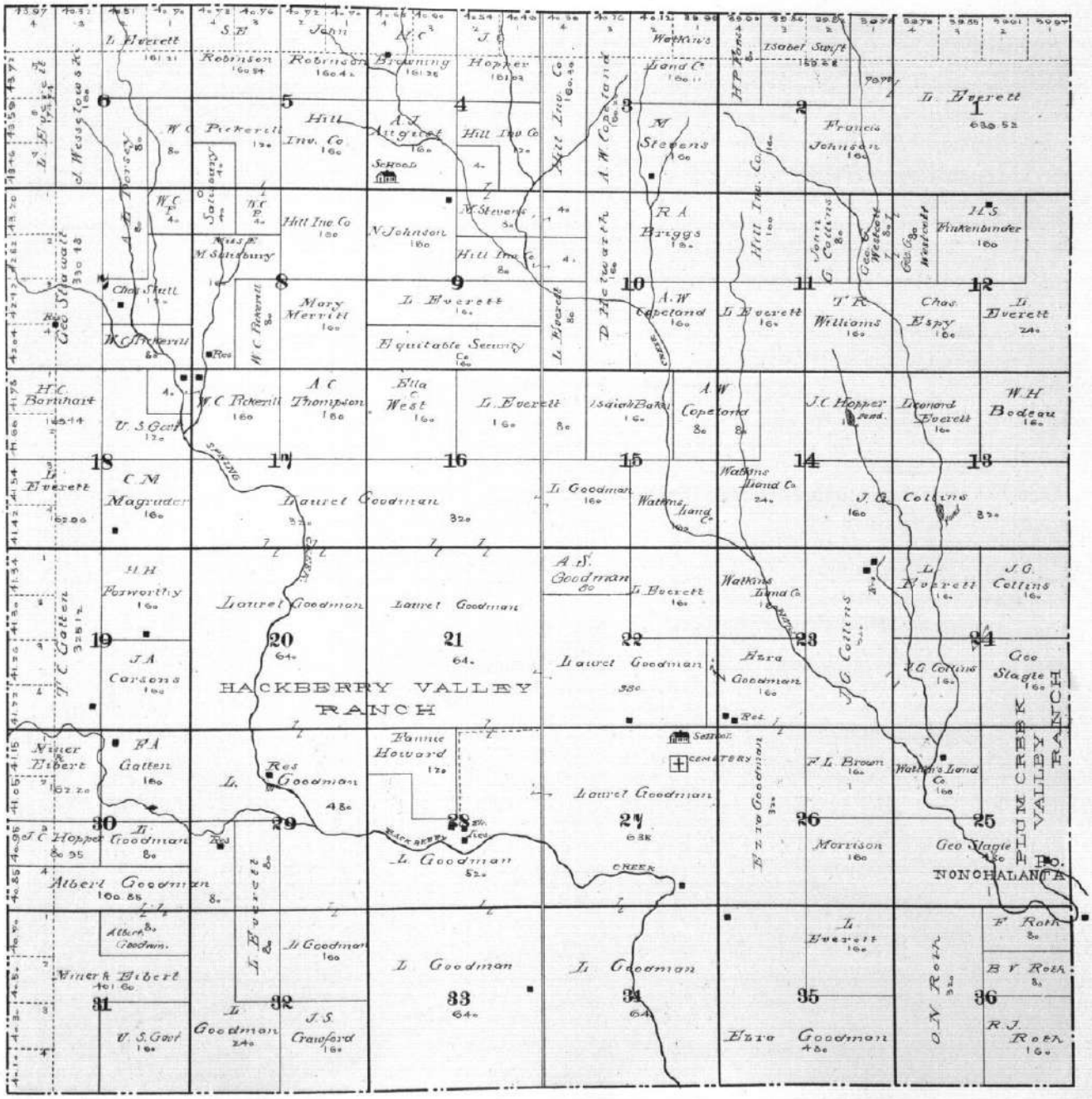
HACKBERRY VALLEY RANCH
PLUM CREEK VALLEY RANCH
NONCHALANCA P.O.
HACKBERRY CREEK
SPRING
SCHOOL
CEMETERY
Laurel Goodman
L. Everett
Hill Inv. Co.
Watkins Land Co.
Albert Goodman
Ezra Goodman
J. G. Collins
Geo. Slagle
Mary Merrill
Equitable Security Co.
Chas. Espy
Chas. Stutt
Geo. Stewart
Fanne Howard
Morrison
F. L. Brown
J. S. Crawford
V. S. Govt
Winer & Eibert
Isabel Swift
Francis Johnson
R. A. Briggs
A. W. Copeland
T. R. Williams
Leonard Everett
W. H. Bodeau
J. C. Hopper
Isaiah Baker
Ella C. West
A. C. Thompson
W. C. Pickerill
C. M. Magruder
H. C. Bartlett
H. H. Forworthy
J. A. Carsons
F. A. Gatten
Niner Eibert
J. C. Hopper
Albert Goodman
Winer & Eibert
R. J. Roth
B. V. Roth
F. Roth
O. V. Roth
H. S. Finkenbinder
Geo. Stewart
Geo. Slagle
J. G. Collins
Ezra Goodman
Watkins Land Co.
L. Goodman
Laurel Goodman
A. S. Goodman
Isabel Swift
Francis Johnson
Hill Inv. Co.
A. W. Copeland
M. Stevens
Robinson
Browning
Hopper
Pickerill
Salisbury
Mary Merrill
Equitable Security Co.
Chas. Stutt
W. C. Pickerill
A. C. Thompson
Ella C. West
Isaiah Baker
A. W. Copeland
J. C. Hopper
Leonard Everett
W. H. Bodeau
C. M. Magruder
H. H. Forworthy
J. A. Carsons
F. A. Gatten
Fanne Howard
Morrison
F. L. Brown
Geo. Slagle
J. G. Collins
Ezra Goodman
Watkins Land Co.
L. Goodman
Laurel Goodman
Albert Goodman
Winer & Eibert
V. S. Govt
J. S. Crawford

NESS CITY

COUNTY SEAT OF NESS CO.

Scale one foot to one inch

RANSOM

PLATTED AS ODERSHEIG.

T. 19 S. R. XXIV W.

Scale for Pts 1 Inch

Peter Hinchem

Charles Hinchem

UTICA

TWP 18 S. R. XXIV W.

Scale in Pts 1 Inch

Walter Mahan

LAIRD

TWP 19 S. R. XXIV W.

Scale for Pts 1 Inch

CHALLACOMBE

TWP 18 S. R. XXIV W.

Scale for Pts 1 Inch

RIVERSIDE

TWP 20 S. R. XXI WEST

Scale in Inches

BEELER
TWP 18 S. R. 5 E W
Scale 400 Ft to 1 inch
L. D. Broacher
Simon Hayes
BROADWAY
STOCK YARDS
ATCHISON TOPEKA AND SANTA FE
Simon Hayes
George Finkenbinder
T. O. Matthews
L. H. Broacher

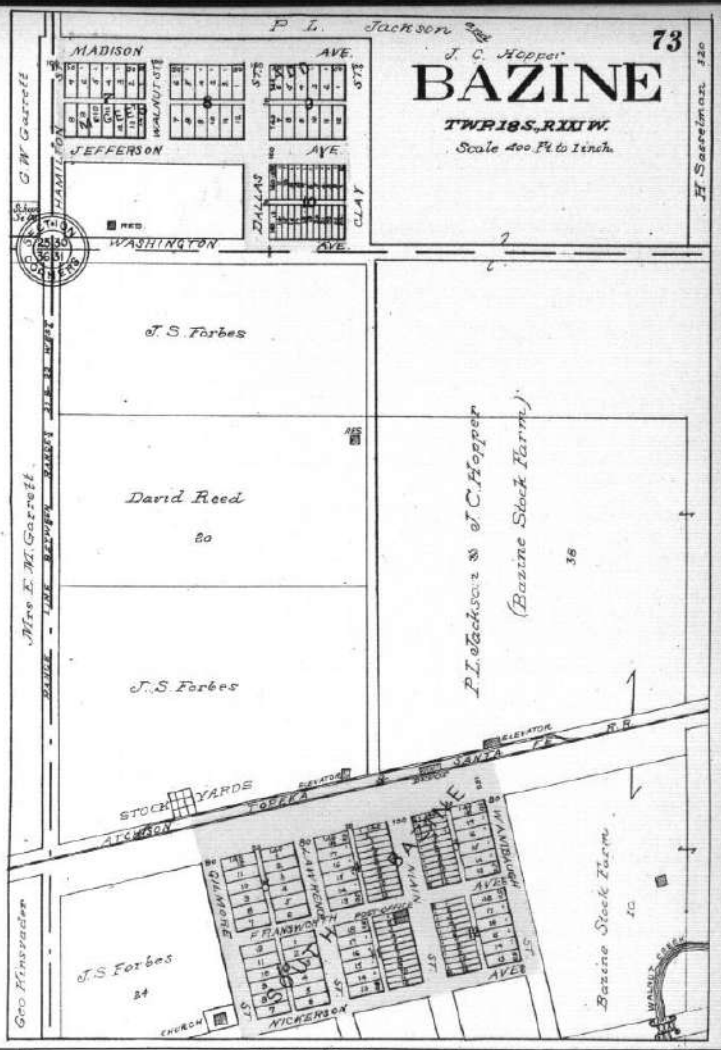
P. L. Jackson
J. C. Hopper
BAZINE
TWP 18 S., R XXI W.
Scale 400 Ft to 1 inch.
MADISON AVE.
JEFFERSON AVE.
WASHINGTON AVE.
HAMILTON
DALLAS
CLAY
G. W. Garrett
H. Sacrelmon
J. S. Forbes
David Reed
20
Mrs. E. M. Garrett
P. L. Jackson & J. C. Hopper
(Bazine Stock Farm)
38
J. S. Forbes
STOCK YARDS
ATCHISON TOPEKA AND SANTA FE R. R.
ELEVATOR
MAIN AVE
FRANKLIN
NICKERSON
J. S. Forbes
24
Bazine Stock Farm
10
Geo. Finnegan
CHURCH

Ira Beeler
MAIN
ORIGINAL
NORTH
THIRD
GRAND
AVE
STREET
ST.
DAVIS AVE
POST OFFICE
DOUGLASS
KANSAS
SIXTH
FIFTH
BROADWAY
EUCLID AVE
STOCK YARDS
C. T. Stamps
W. J. Richardson
BROWNELL
TWP. 16 S. R XXII W.
Scale 400 Ft to 1 inch.

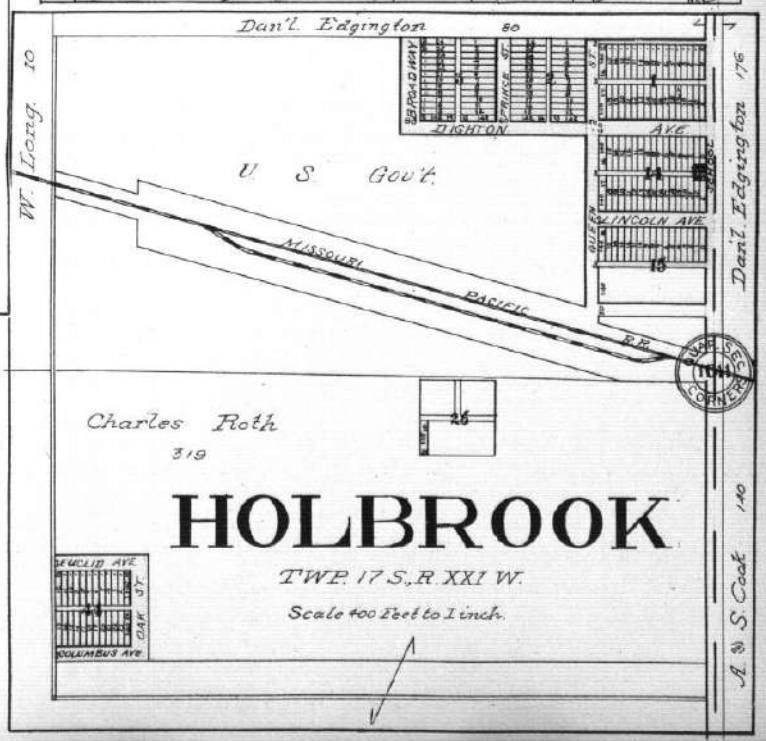
Dan'l. Edgington
80
BROADWAY
PRINCE ST.
LIGHTON AVE
U. S. Gov't.
LINCOLN AVE
MISSOURI PACIFIC R.R.
W. Long
10
Dan'l. Edgington
176
Charles Roth
319
25
HOLBROOK
TWP. 17 S., R. XXI W.
Scale 400 Feet to 1 inch.
EUCLID AVE
OAK ST.
COLUMBUS AVE
A. S. Cook
140

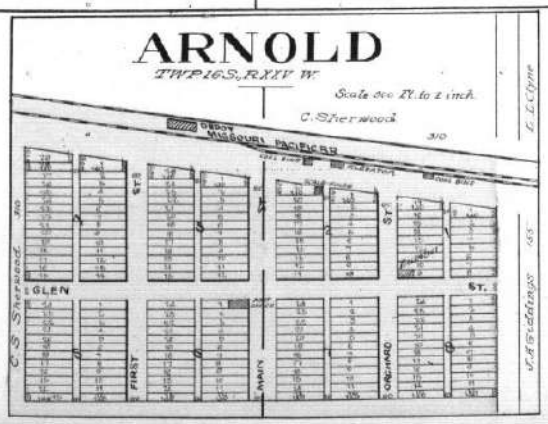
ARNOLD
TWP 16 S., R XXV W.
Scale 400 Ft. to 1 inch.
C. Sherwood
310
MISSOURI PACIFIC R.R.
E. L. Cline
C. S. Sherwood
GLEN ST.
FIRST
MAIN
ORCHARD
J. A. Gardenings