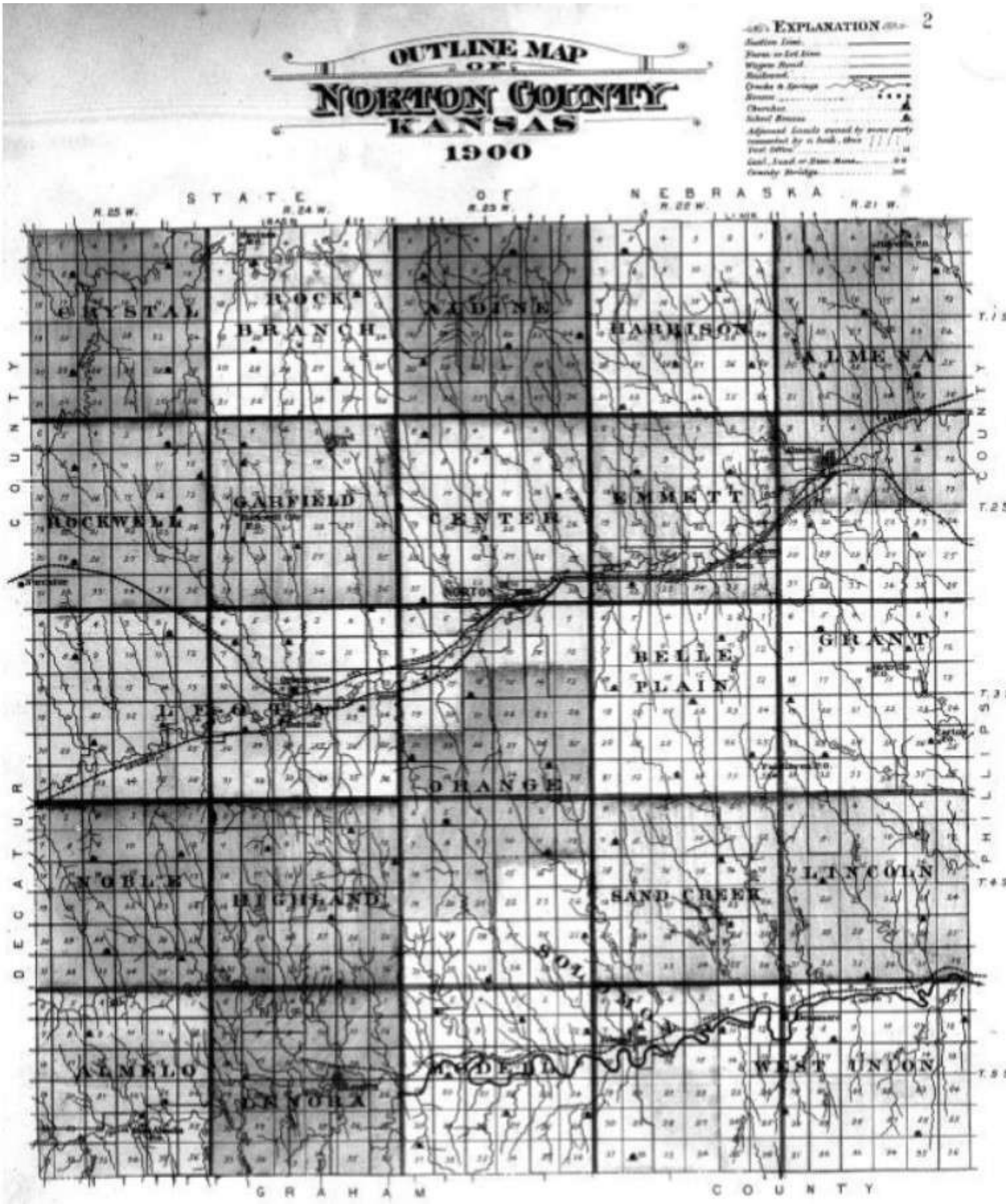
OUTLINE MAP
OF
NORTON COUNTY
KANSAS
1900
EXPLANATION
STATE OF NEBRASKA
R. 25 W.
R. 24 W.
R. 23 W.
R. 22 W.
R. 21 W.
CRYSTAL
ROCK BRANCH
AUDINE
HARRISON
ALMENA
ROCKWELL
GARFIELD
CENTER
EMMETT
NORTON
BELLE PLAIN
GRANT
LEOTA
ORANGE
NOBLE
HIGHLAND
SAND CREEK
LINCOLN
SOLOMON
ALMELO
LENORA
MODELL
WEST UNION
DECATUR COUNTY
PHILLIPS COUNTY
GRAHAM COUNTY

ALMENA

ALMENA TWP.

Scale 300 ft. Inch

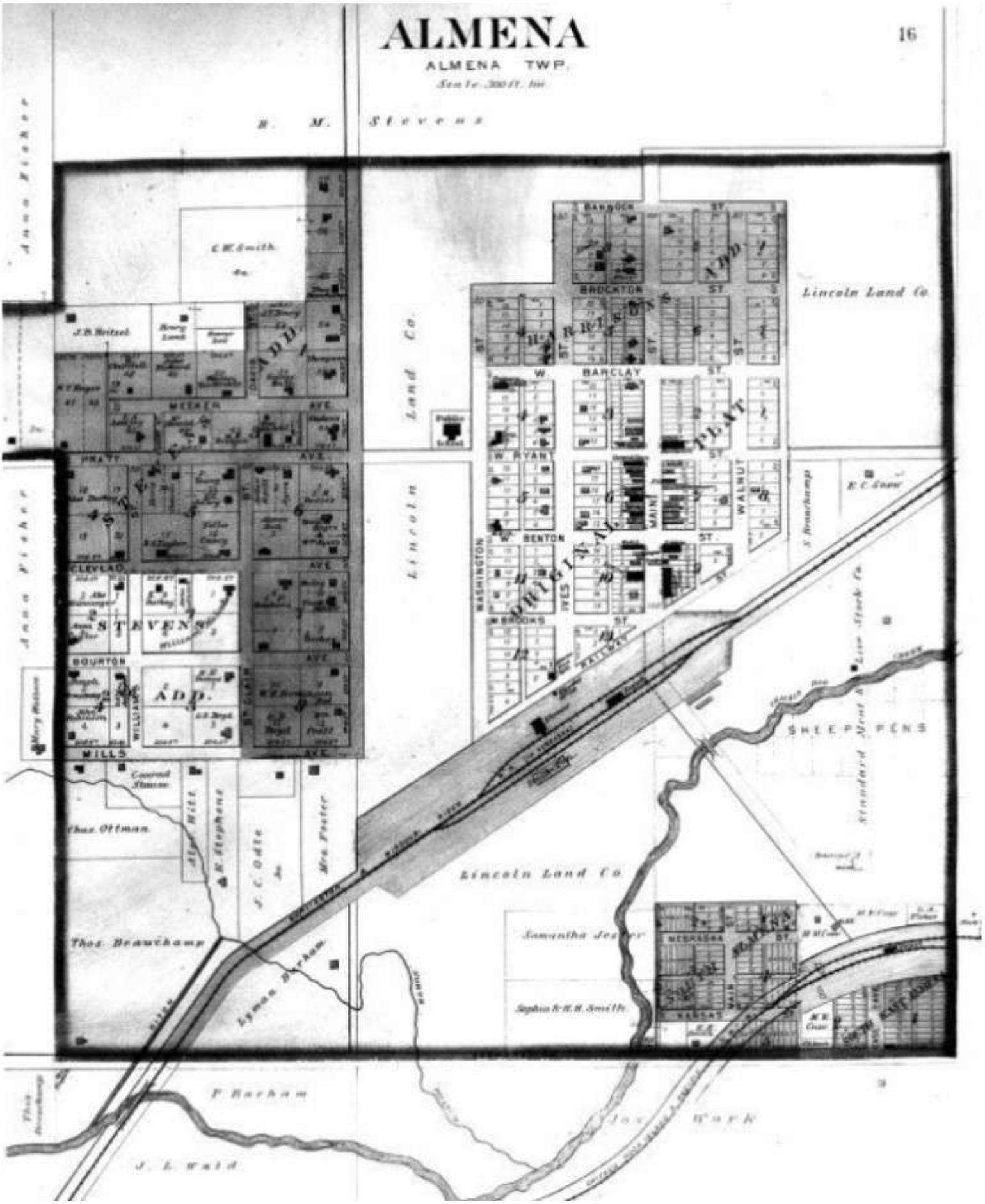

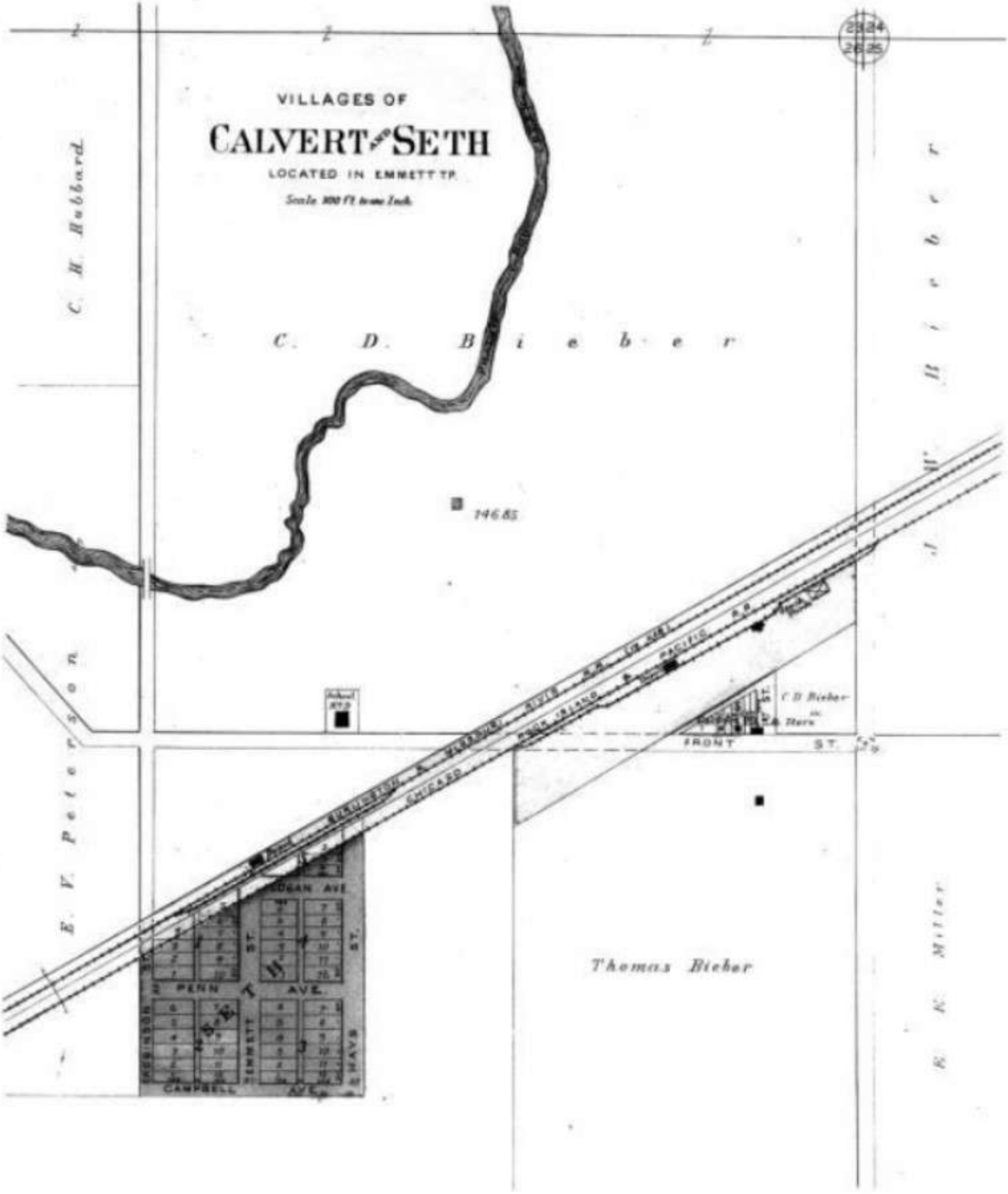
VILLAGES OF
CALVERT AND SETH
LOCATED IN EMMETT TP.
C. H. Hubbard
C. D. Bieber
146.85
E. V. Peterson
J. W. Bieber
C. D. Bieber
FRONT ST.
LOGAN AVE.
PENN AVE.
CAMPBELL AVE.
Thomas Bieber
E. K. Miller

CLAYTON

LOCATED IN NOBLE TWP.

Scale 200 feet to one Inch.

DELVALE

PLATTED AS

SOUTH ORONOQUE

LOCATED IN LEOTA TOWNSHIP

Scale. 200 feet to 1 inch.

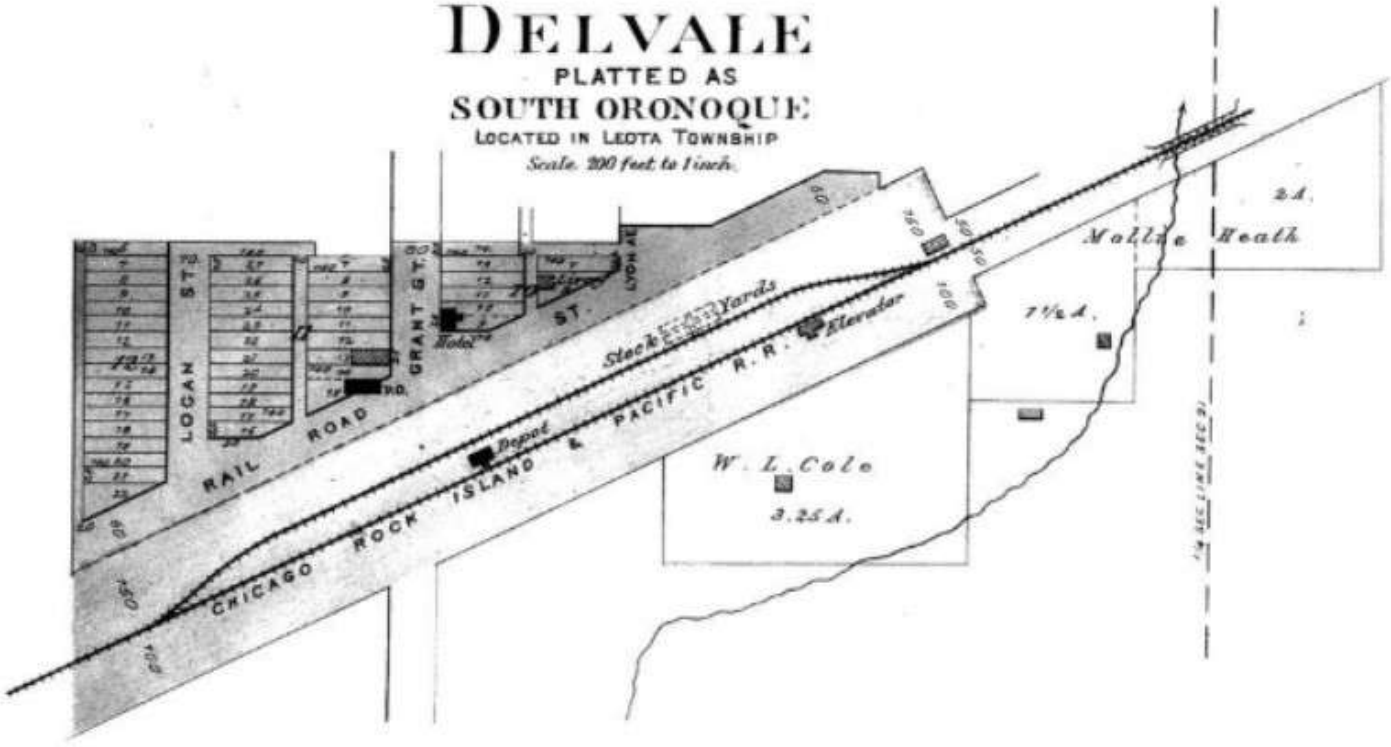

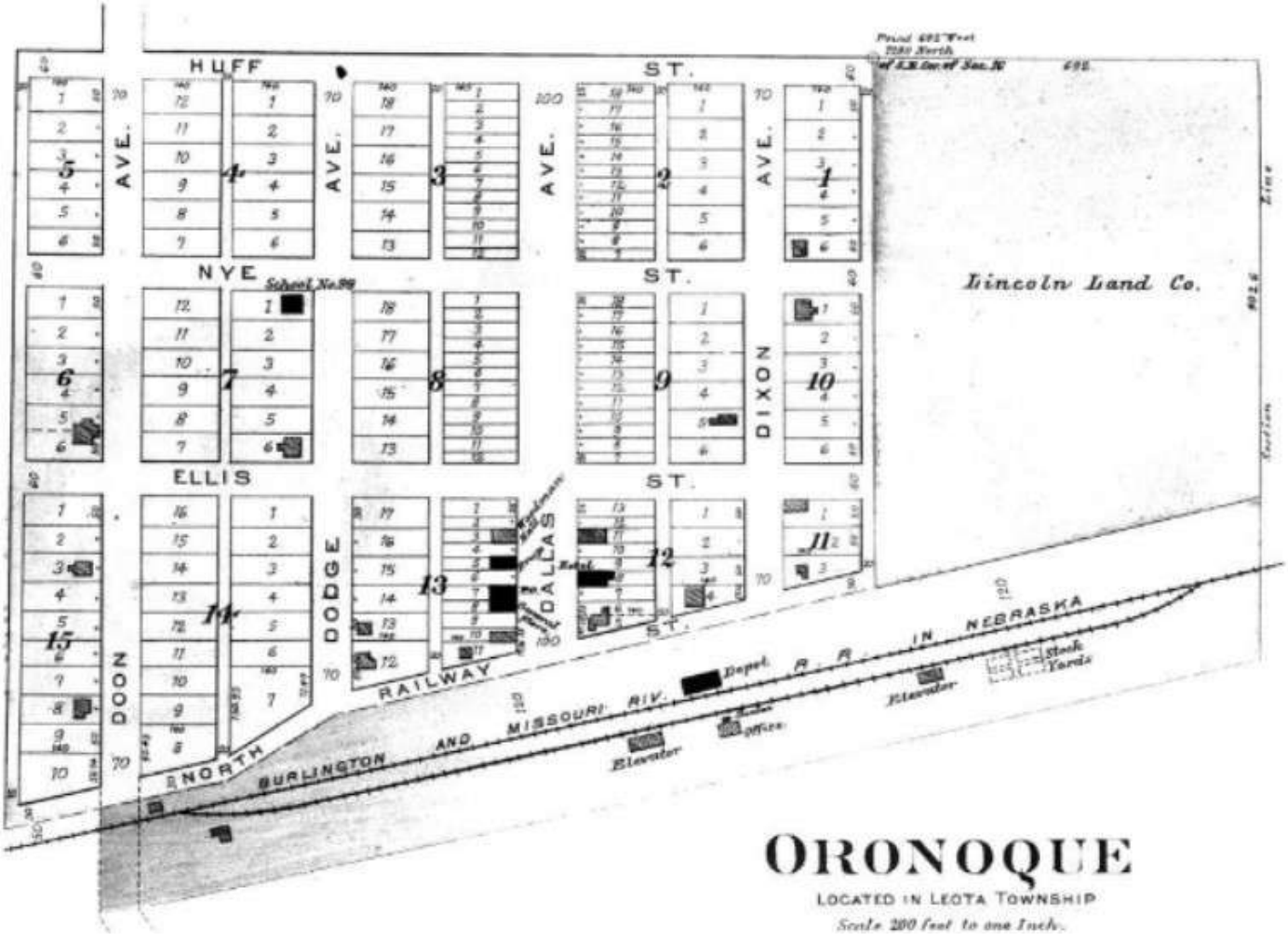

ORONOQUE

LOCATED IN LEOTA TOWNSHIP

Scale 200 feet to one Inch.

DENSMORE

WEST UNION TWP.

Scale 200 ft - 1in.

EAST PART OF

NORTON

COUNTY SEAT OF NORTON COUNTY

Scale 300 ft to one inch

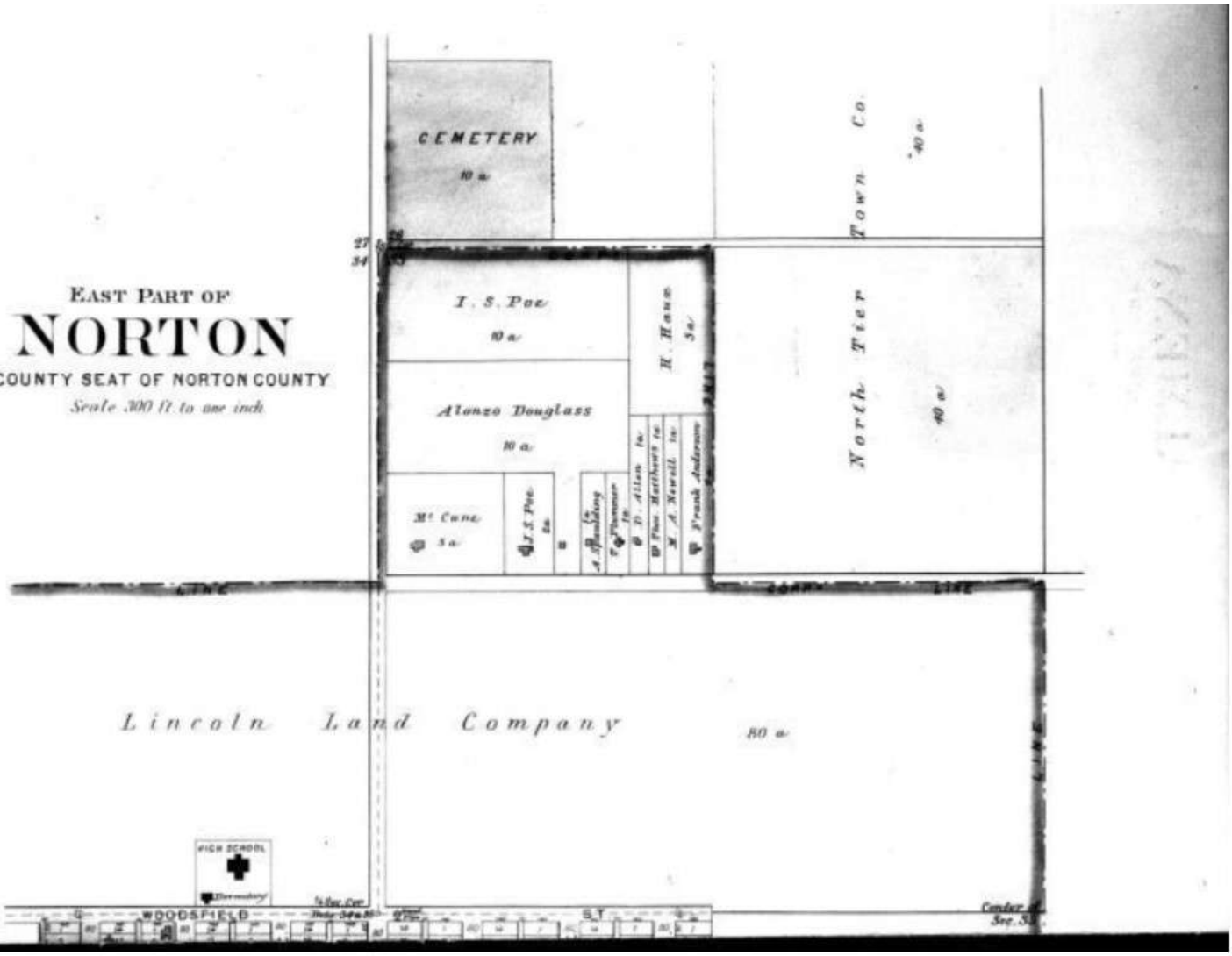

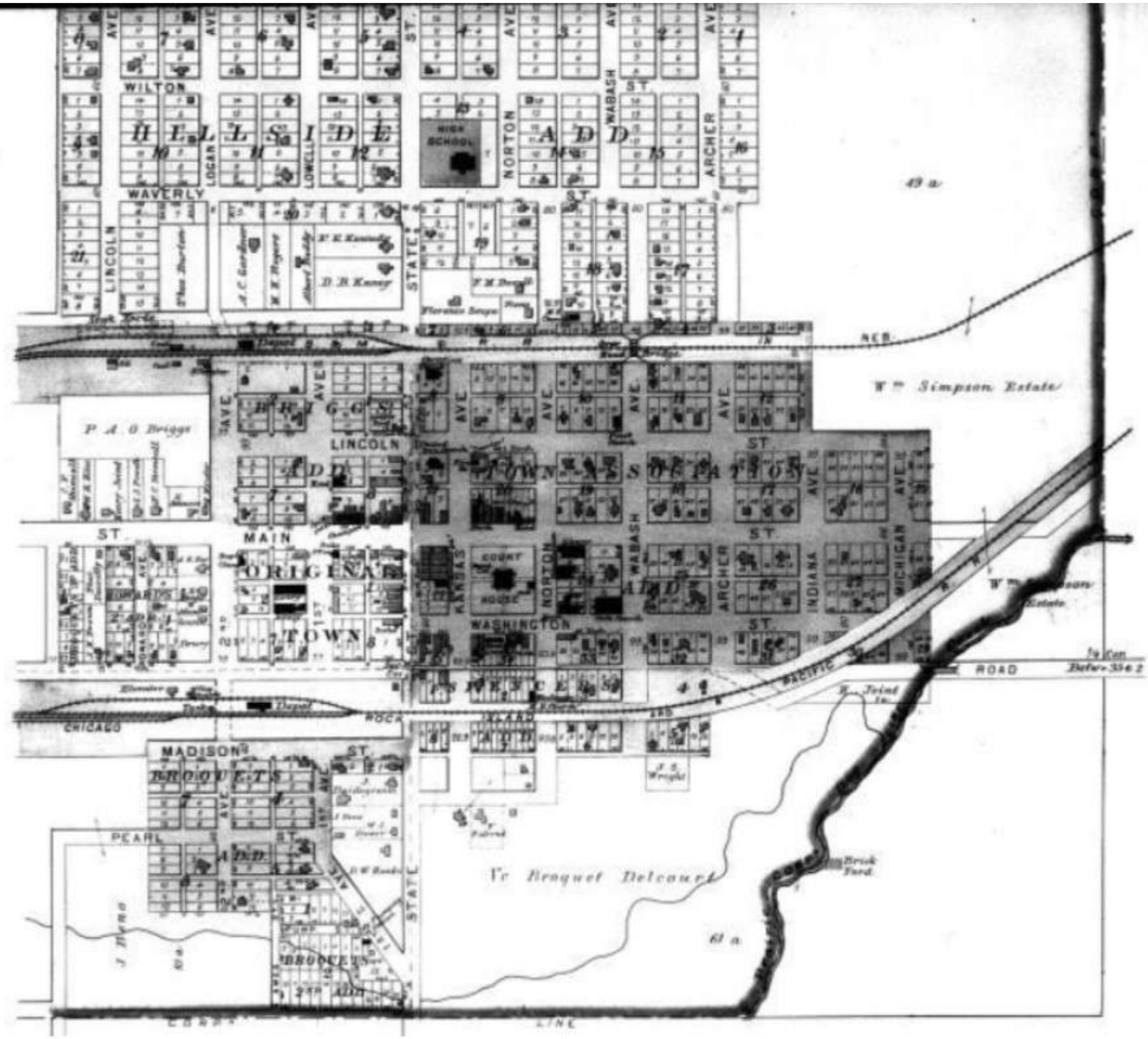

WILTON
HILLSIDE ADD
HIGH SCHOOL
WAVERLY
LINCOLN
LOGAN
LOWELL
NORTON
WABASH
ARCHER
STATE
D. B. Kaney
49 a
NEB.
Wm Simpson Estate
P. A. O. Briggs
BRIGGS ADD
LINCOLN
TOWN ASSOCIATION
MAIN
ORIGINAL TOWN
KANSAS
COUNT HOUSE
WASHINGTON
INDIANA
MICHIGAN
SPENCERS ADD
ROAD
PACIFIC
CHICAGO
ROCK ISLAND
MADISON
BROQUETS ADD
PEARL
Vc Broquet Delcourt
Brick Yard
61 a
BROQUETS 2ND ADD
CORPS LINE

EDMOND

SOLOMON TWP.

Scale: 200 ft - 1 in.

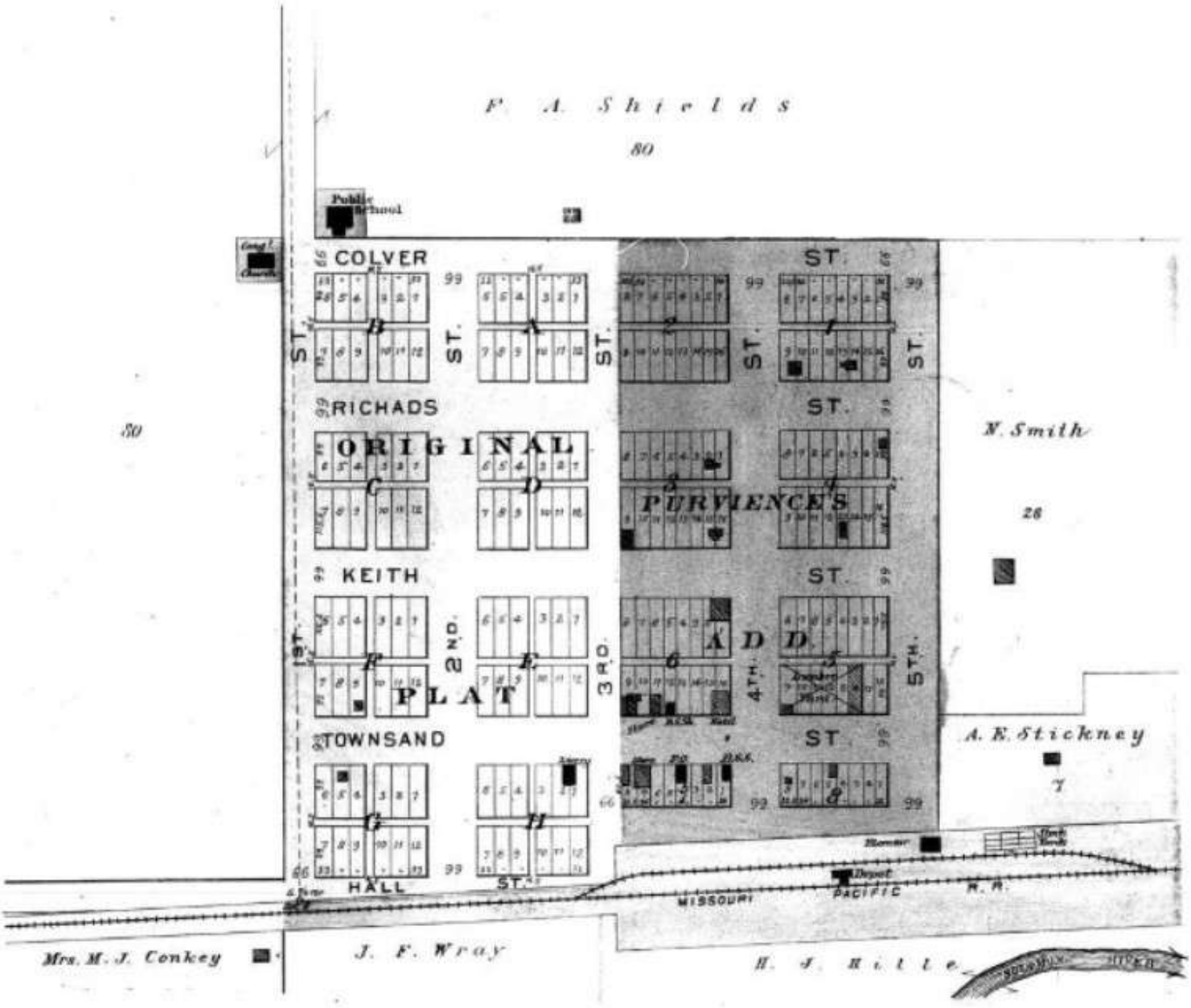

LENORA

LOCATED IN LENORA TWP.

Scale 400 Ft. to one Inch.

NORTON

COUNTY SEAT OF NORTON COUNTY

Scale 300 ft. to one inch

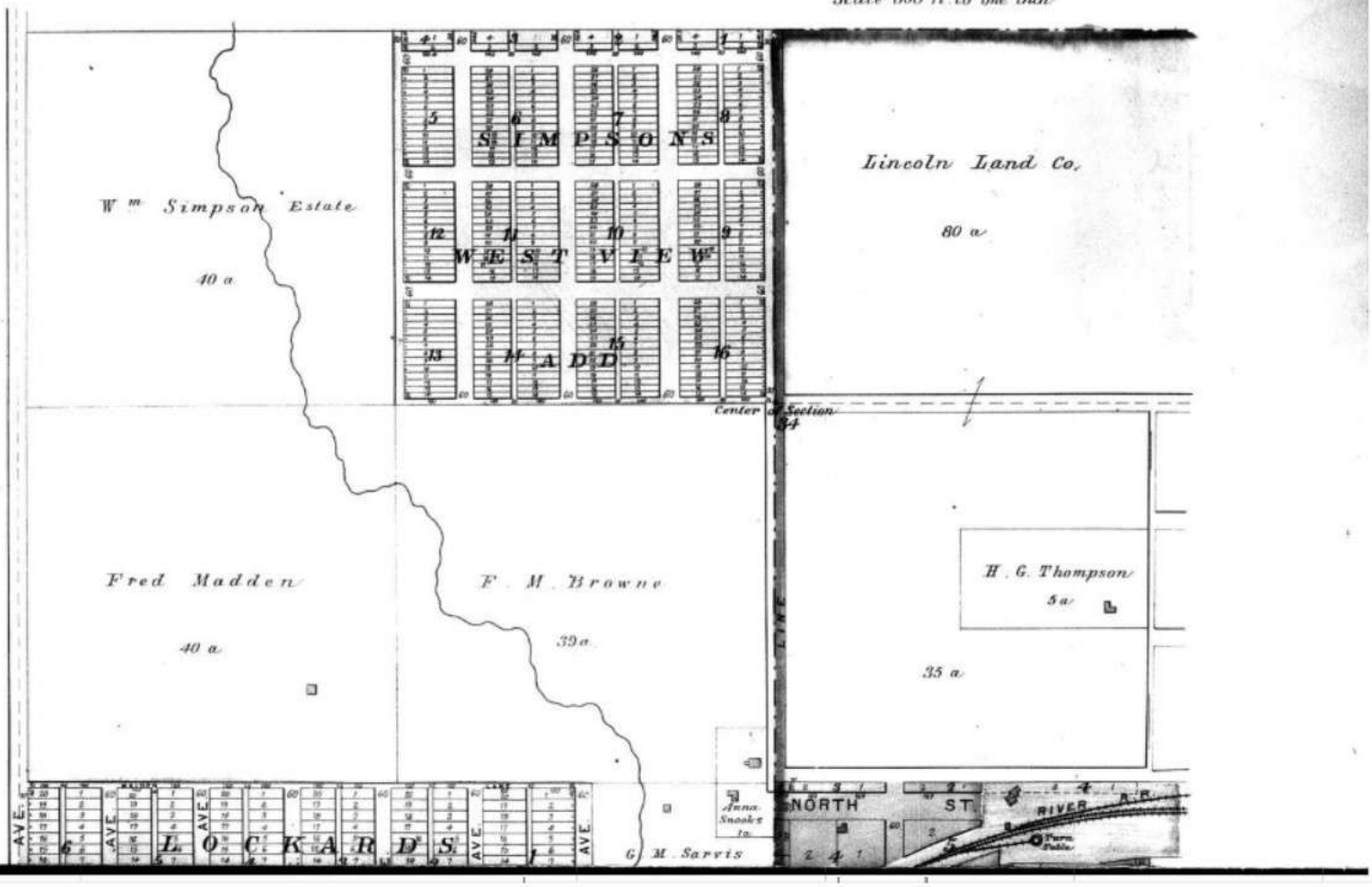

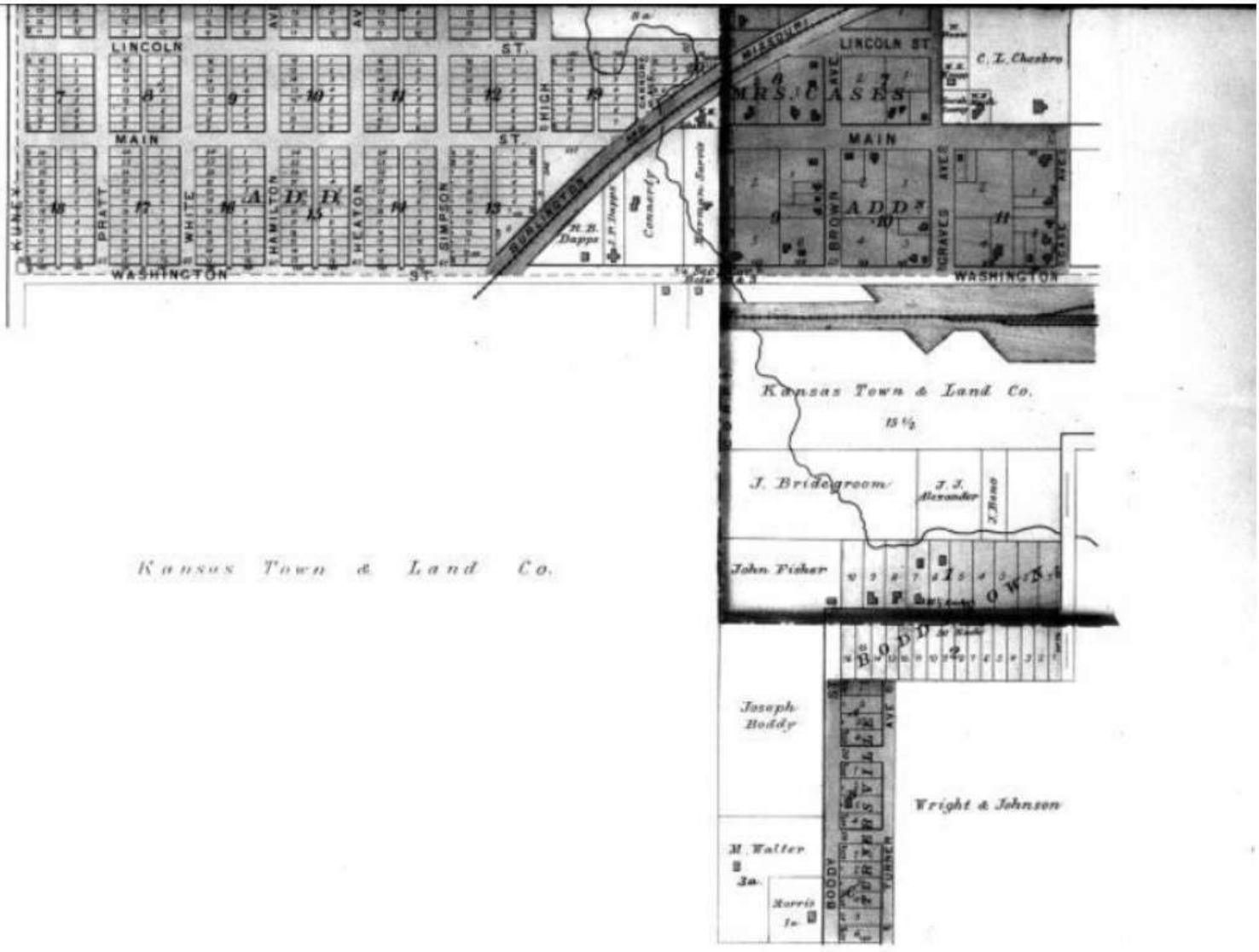

Kansas Town & Land Co.

TOWNSHIP 1 SOUTH RANGE 21 WEST

Scale 2 Inches to the Mile

of the 6th Principal Meridian

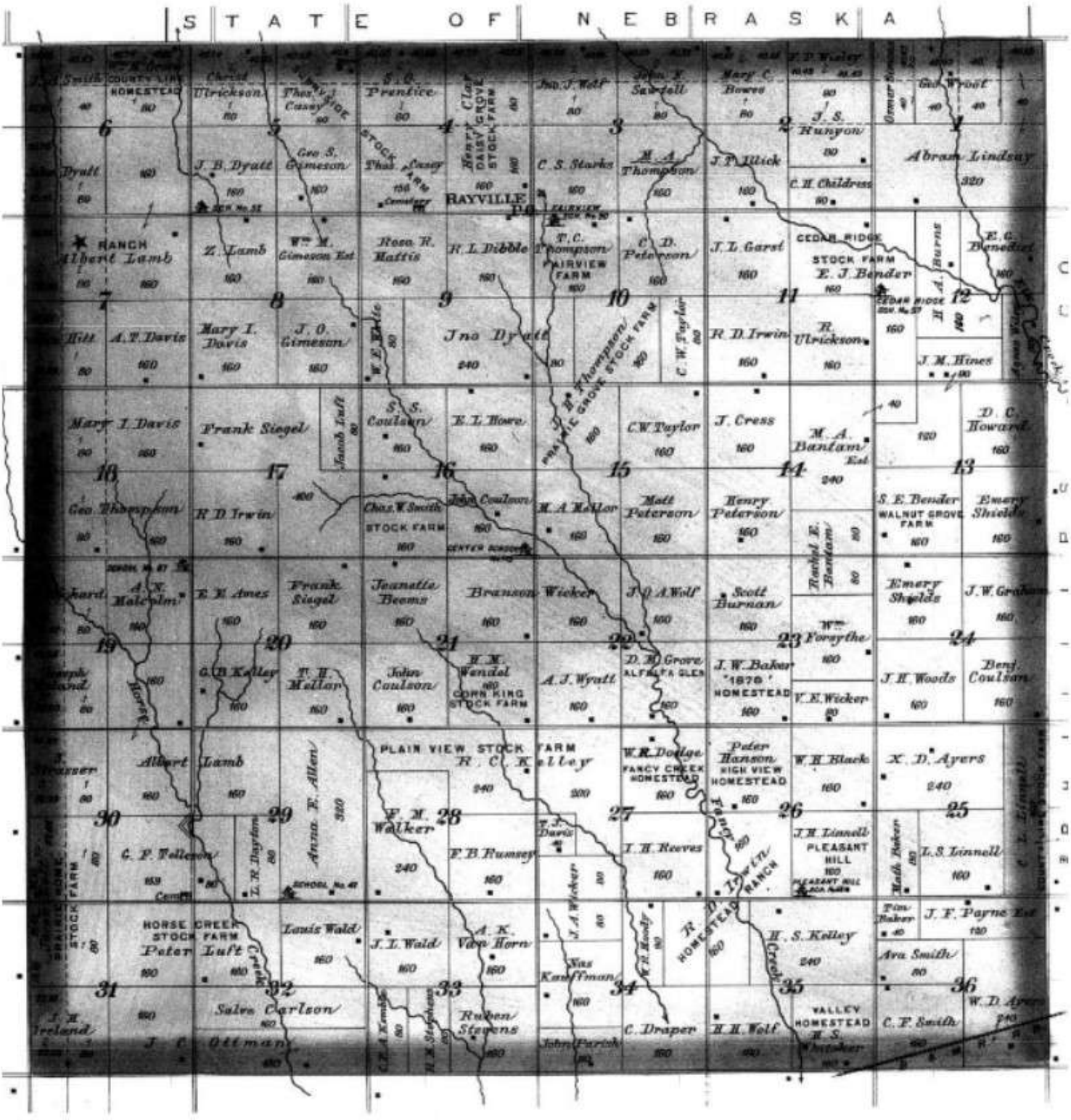

TOWNSHIP 1 SOUTH. RANGE 22 WEST.

Scale 2 Inches to the Mile.

of the 6th Principal Meridian.

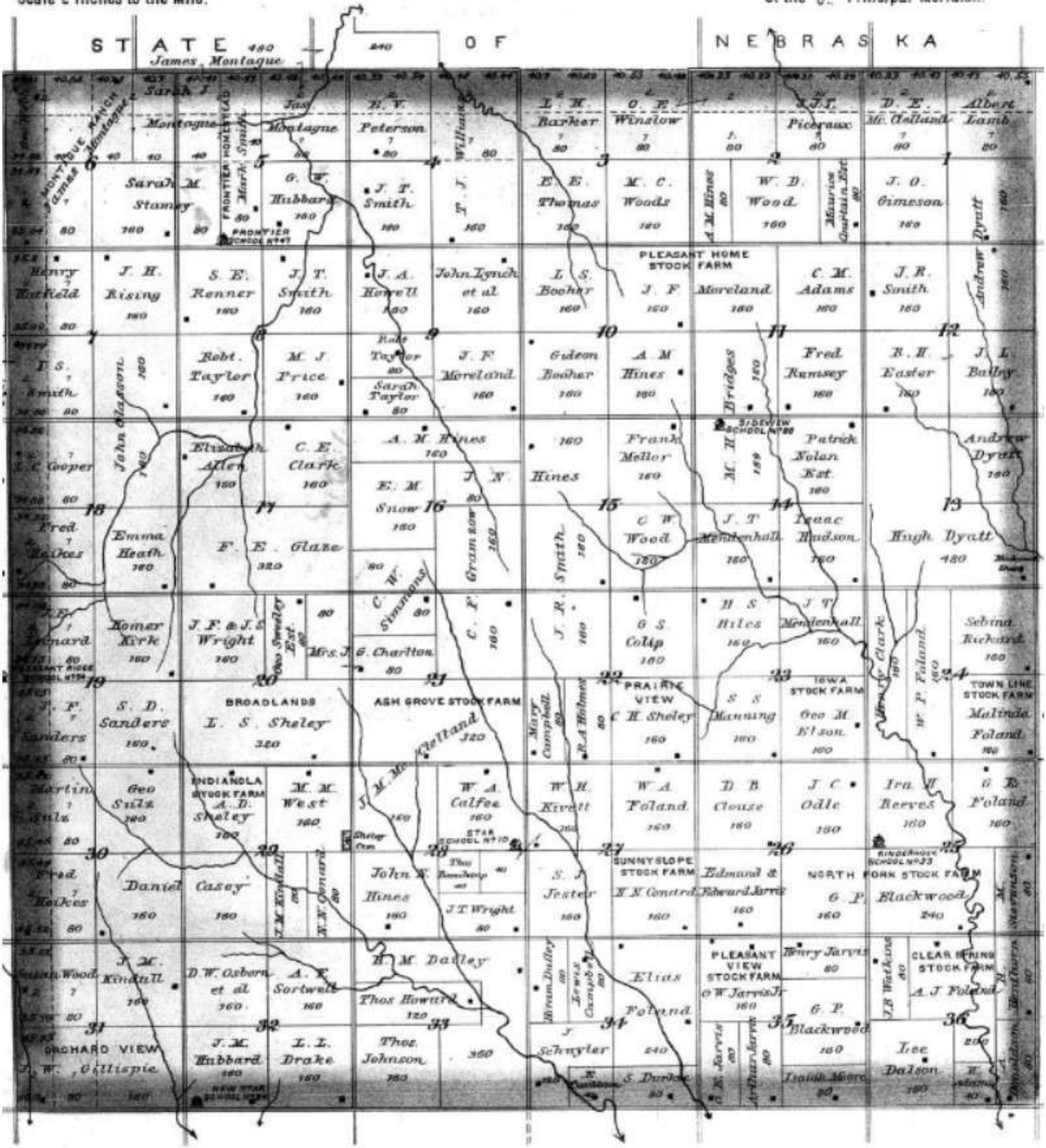

TOWNSHIP 1 SOUTH. RANGE 23 WEST.

Scale 2 Inches to the Mile.

of the 6th Principal Meridian.

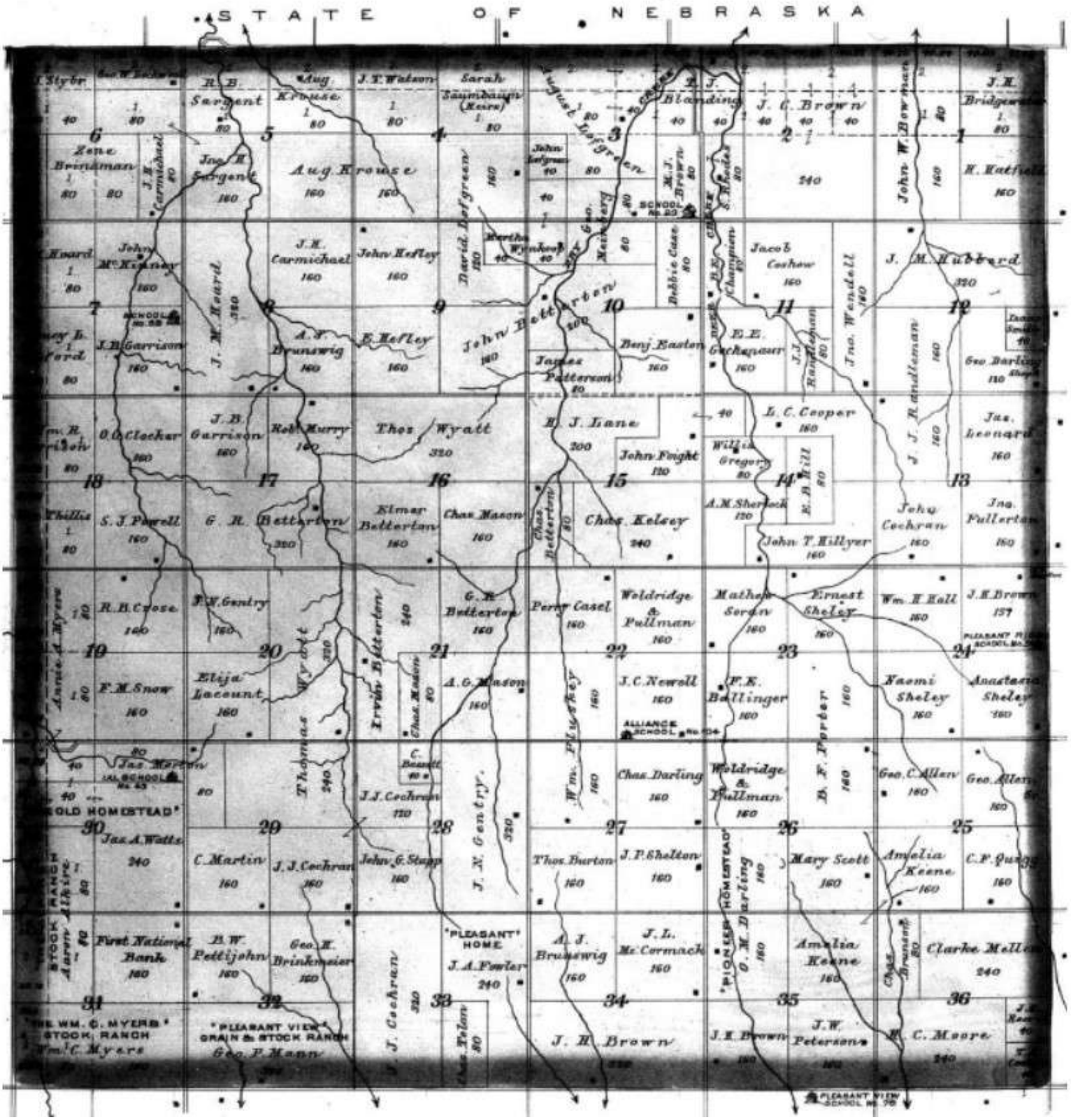

TOWNSHIP 1 SOUTH. RANGE 24 WEST.

Scale 2 Inches to the Mile.

of the 6th Principal Meridian.

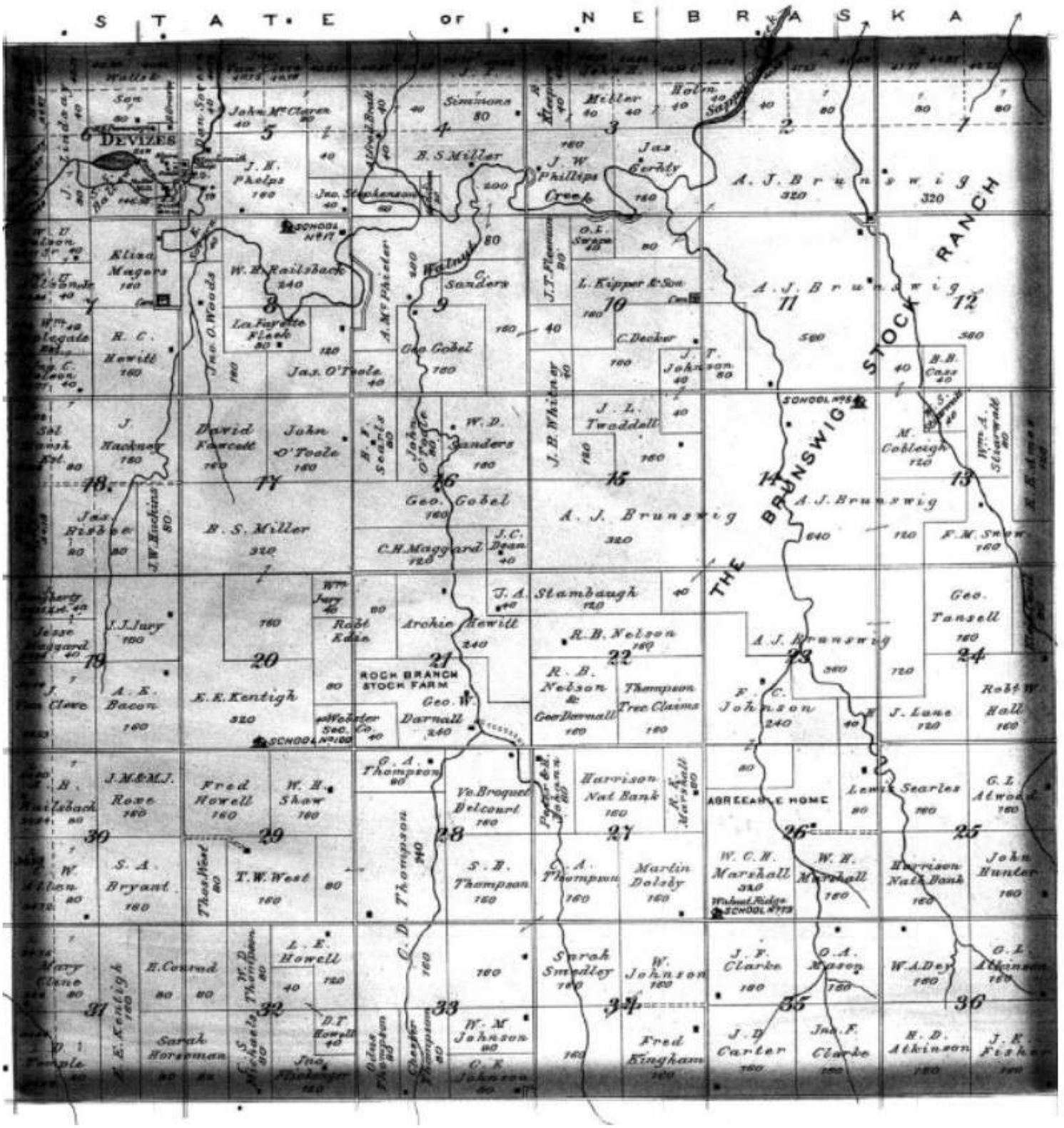

TOWNSHIP 1 SOUTH. RANGE 25 WEST.

le 2 Inches to the Mile

of the 6th Principal Meridian

STATE OF NEBRASKA

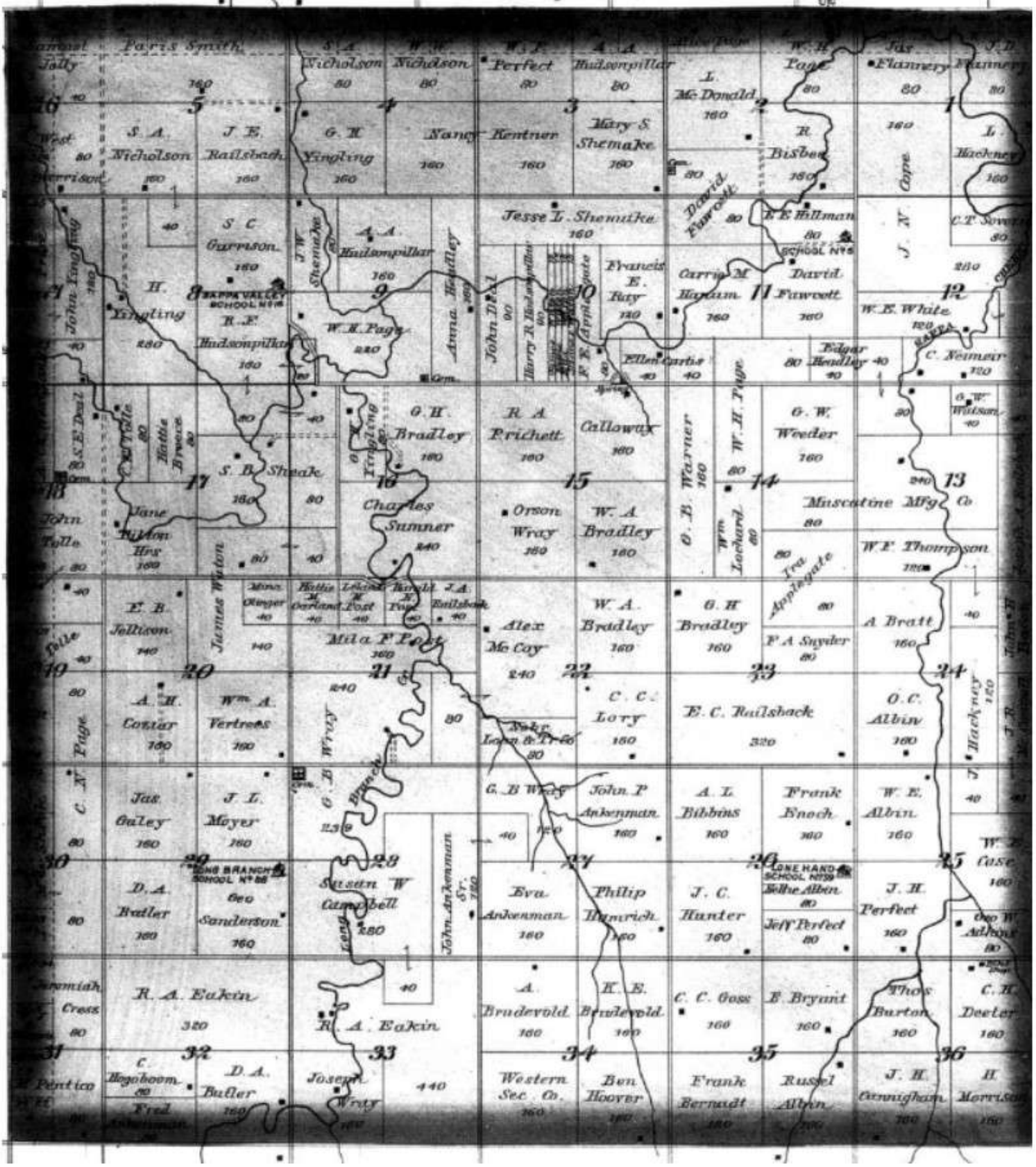

TOWNSHIP 2 SOUTH. RANGE 22 WEST

Scale 2 Inches to the Mile

of the 6th Principal Meridian

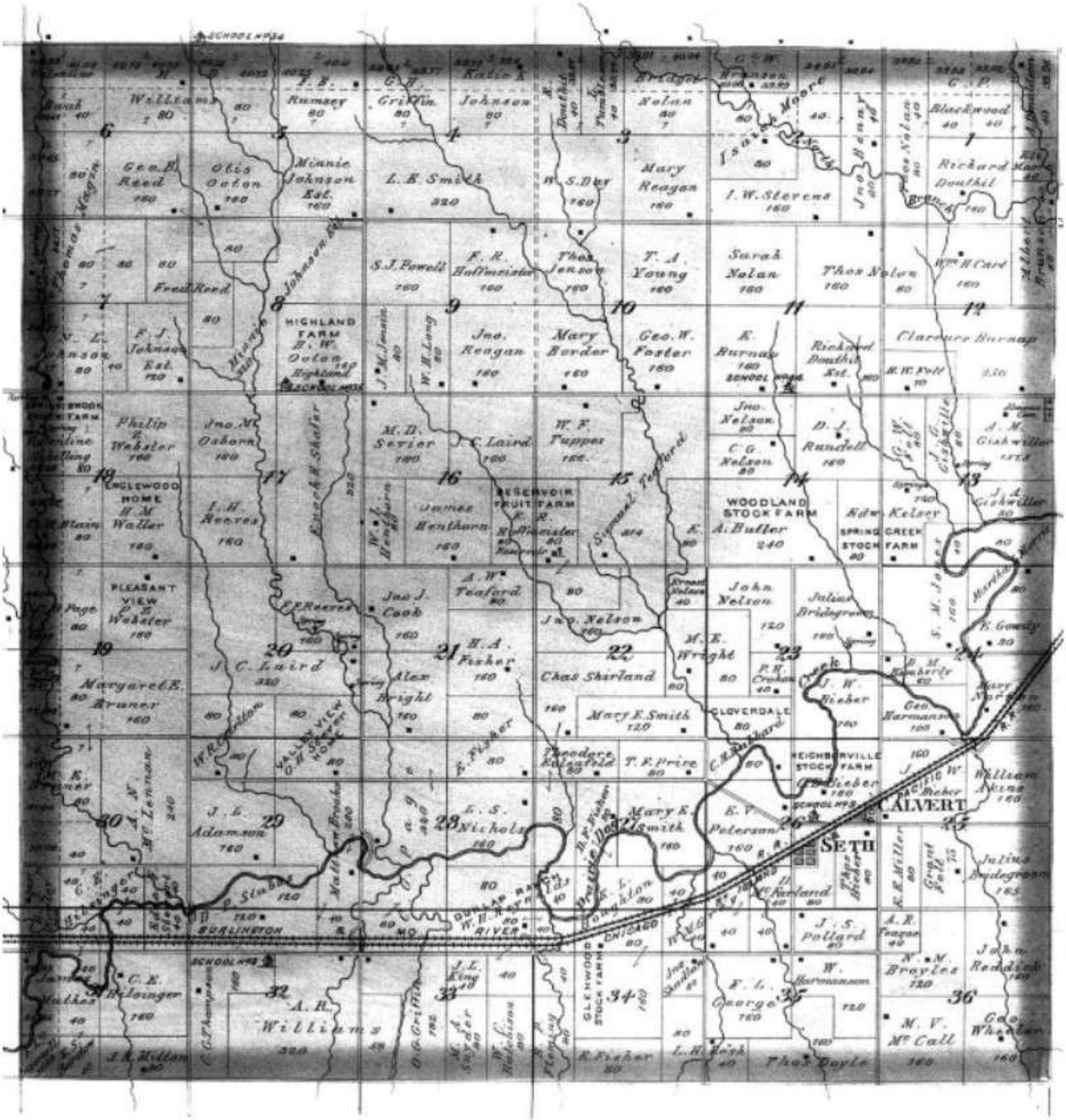
CALVERT
SETH
BURLINGTON
CHICAGO
HIGHLAND FARM E. W. Oulon
ENGLEWOOD HOME H. M. Waller
PLEASANT VIEW P. E. Webster
WOODLAND STOCK FARM
RESERVOIR FRUIT FARM
CLOVERDALE
NEIGHBORVILLE STOCK FARM
GLENWOOD STOCK FARM
SPRING CREEK STOCK FARM
VALLEY VIEW O. H. Sheets HOME
Isaac Moore
Johnson Br.
Mineola Br.
Mary E. Smith
Chas Sharland
Julius Bridegroom
Geo. Harmanson
Wm. Akins
Richard Douthit
Clarrure Burnap
Geo. Whalen
N. V. McCall
Thos Doyle
J. S. Pollard
F. L. George
L. E. Smith
Mary Reagan
Thos Nolan
Sarah Nolan
Jno. Reagan
Mary Border
Geo. W. Foster
T. A. Young
Thos Jenson
F. R. Hallmeister
S. J. Powell
W. S. Dye
I. W. Stevens
Jno. Nolan
Jno. Johnson
Nolan
Bradley
Griffin
Ramsey
Williams
Geo. B. Reed
Otis Oulon
Minnie Johnson Est.
Fred Reed
F. J. Johnson Est.
V. L. Anson
Philip E. Webster
Jno. M. Osborn
J. H. Reeves
M. D. Senior
C. Laird
W. F. Tupper
James Henthorn
A. W. Teaford
Jno. J. Cook
Alex Wright
J. C. Laird
Jno. Nelson
H. A. Fisher
Margaret E. Bruner
J. L. Adamson
L. S. Nichols
Theodore Kolmsfeld
T. F. Price
Mary E. Smith
E. V. Peterson
A. R. Williams
C. E. Bolinger
J. K. Millan
J. L. King
O. G. Griffin
K. Fisher
L. H. Fish
Jno. Nelson
C. G. Nelson
D. J. Rundell
E. A. Butler
Julius Bridegroom
M. E. Wright
P. K. Crohan
J. W. Bieber
Geo. Bieber
Kelser
A. M. Gishwiller
J. A. Gishwiller
Jno. Nolan
Richard Douthit Est.
Wm. H. Carl
Blackwood
Burnap
Mineola Br.
Johnson Br.
Mineola Br.
Thomas Magee
Mineola Br.
Mineola Br.
Mineola Br.

TOWNSHIP 2 SOUTH. RANGE 23 WEST.

Scale 2 Inches to the Mile.

of the 6th Principal Meridian

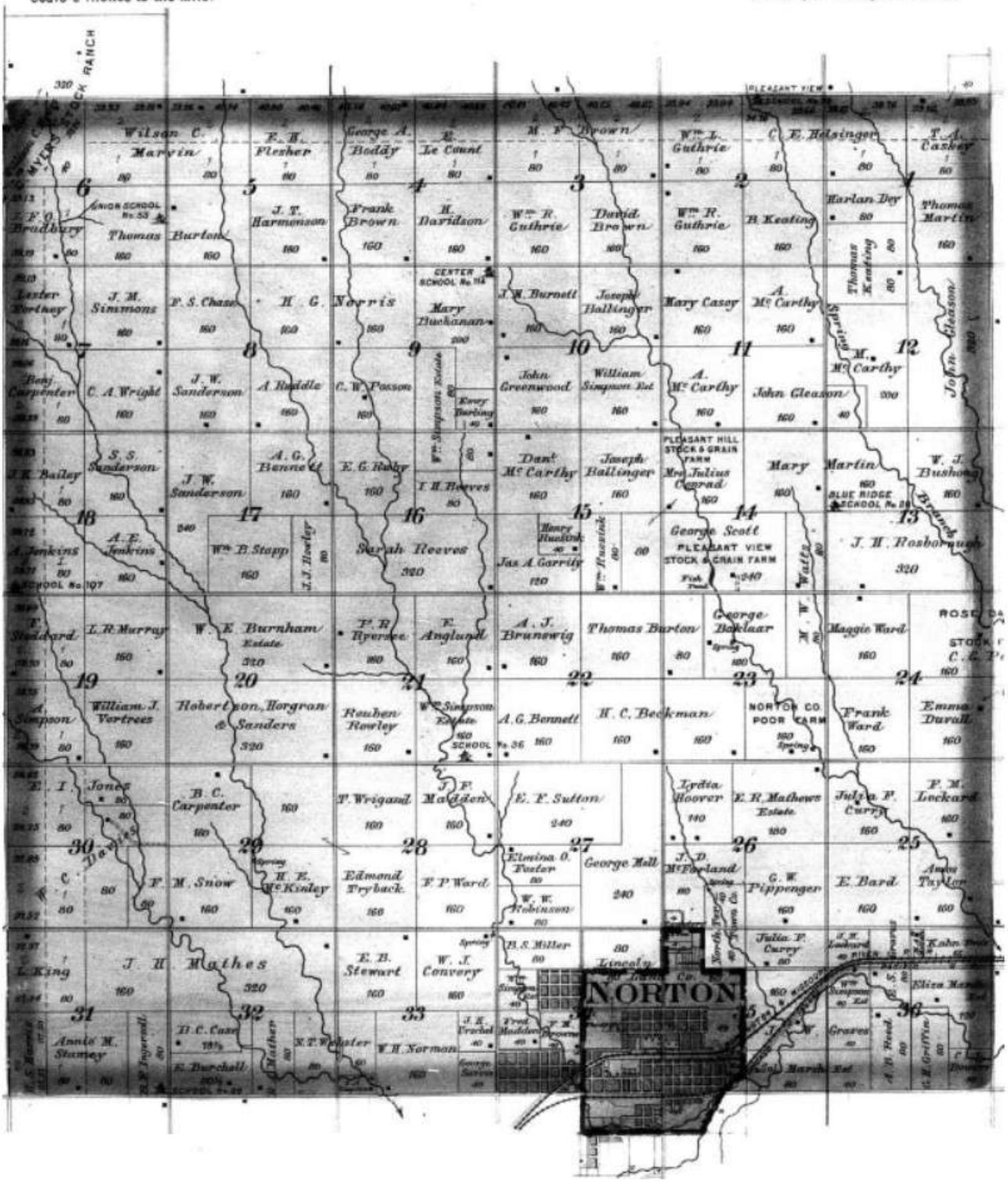

TOWNSHIP 2 SOUTH. RANGE 24 WEST.

Scale 2 Inches to the Mile.

of the 6th Principal Meridian.

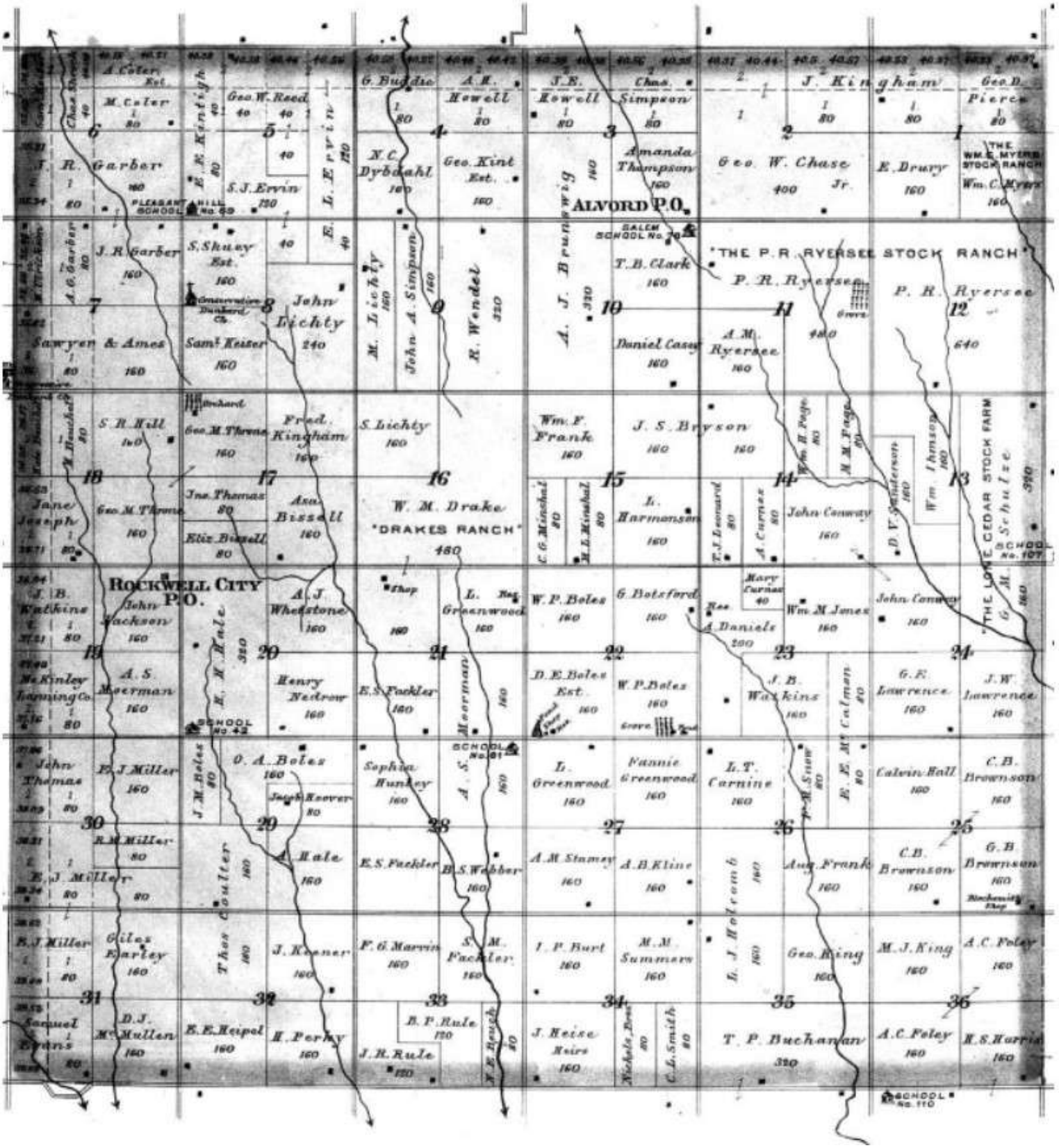

TOWNSHIP 2 SOUTH RANGE 25 WEST.

e 2 Inches to the Mile. of the 6th Principal Meridian

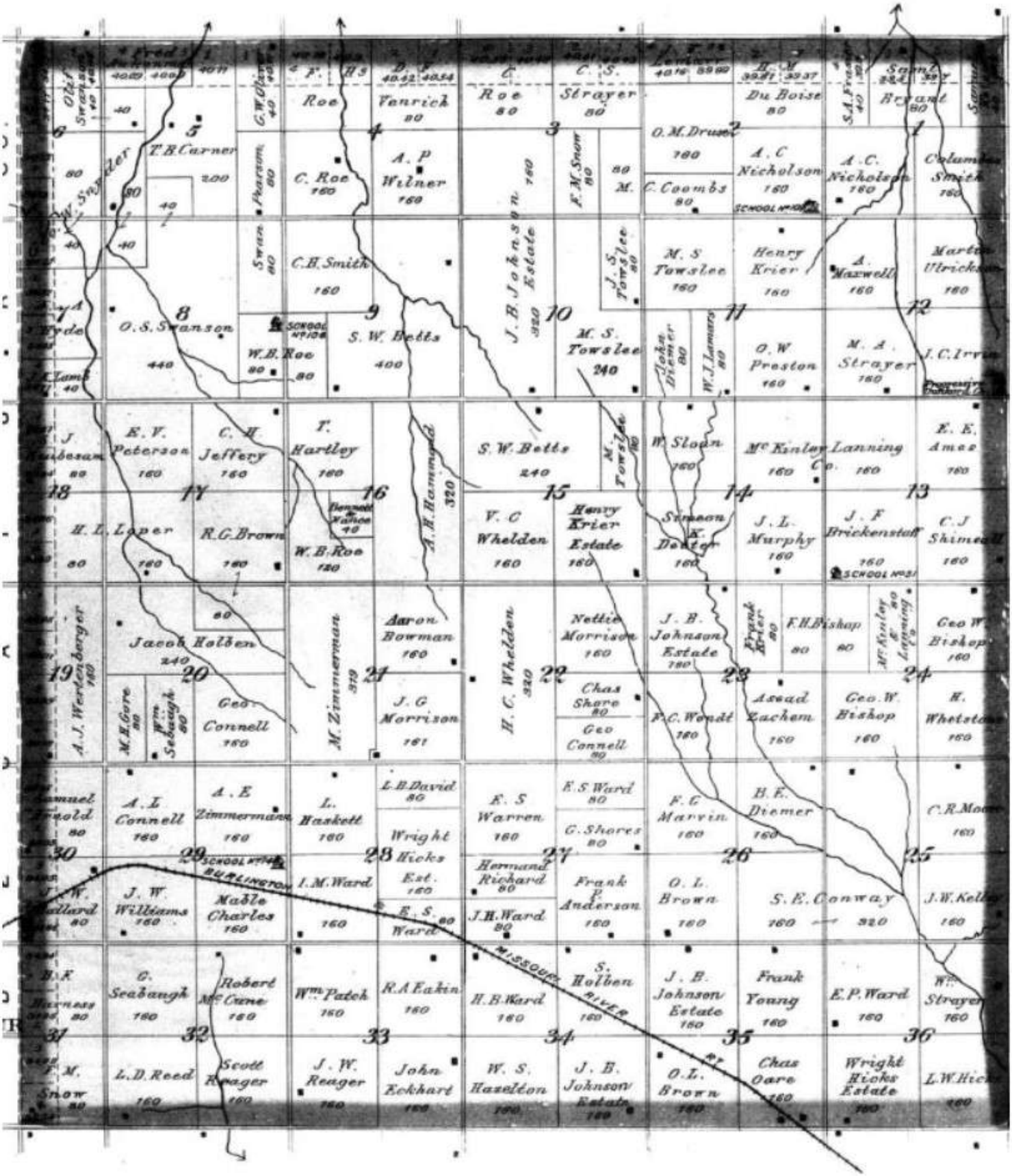

TOWNSHIP 3 SOUTH RANGE 21 WEST

Scale 2 Inches to the Mile.

of the 6th Principal Meridian.

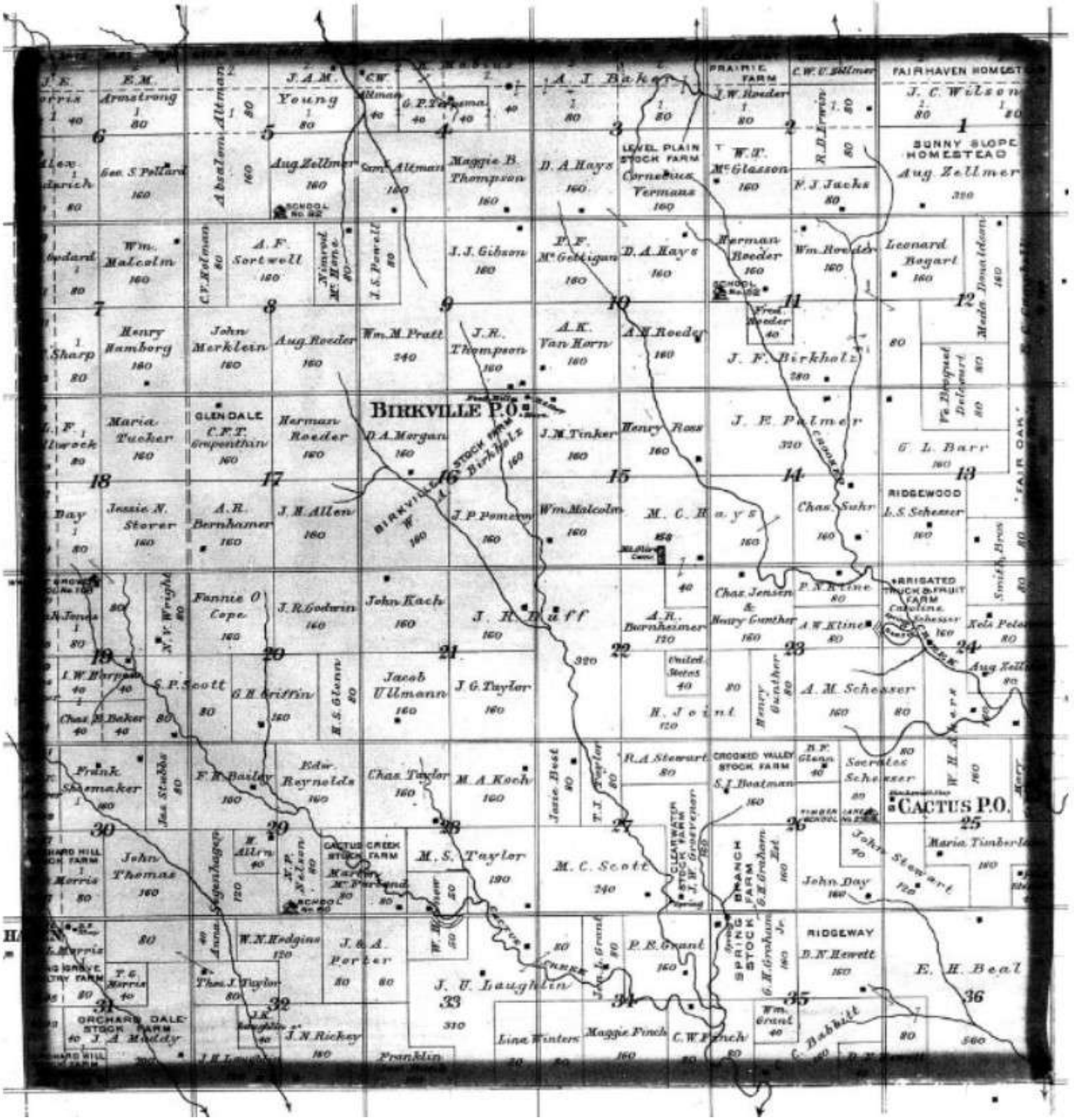

TOWNSHIP 3 SOUTH. RANGE 22 WEST.

Scale 2 Inches to the Mile. of the 6th Principal Meridian.

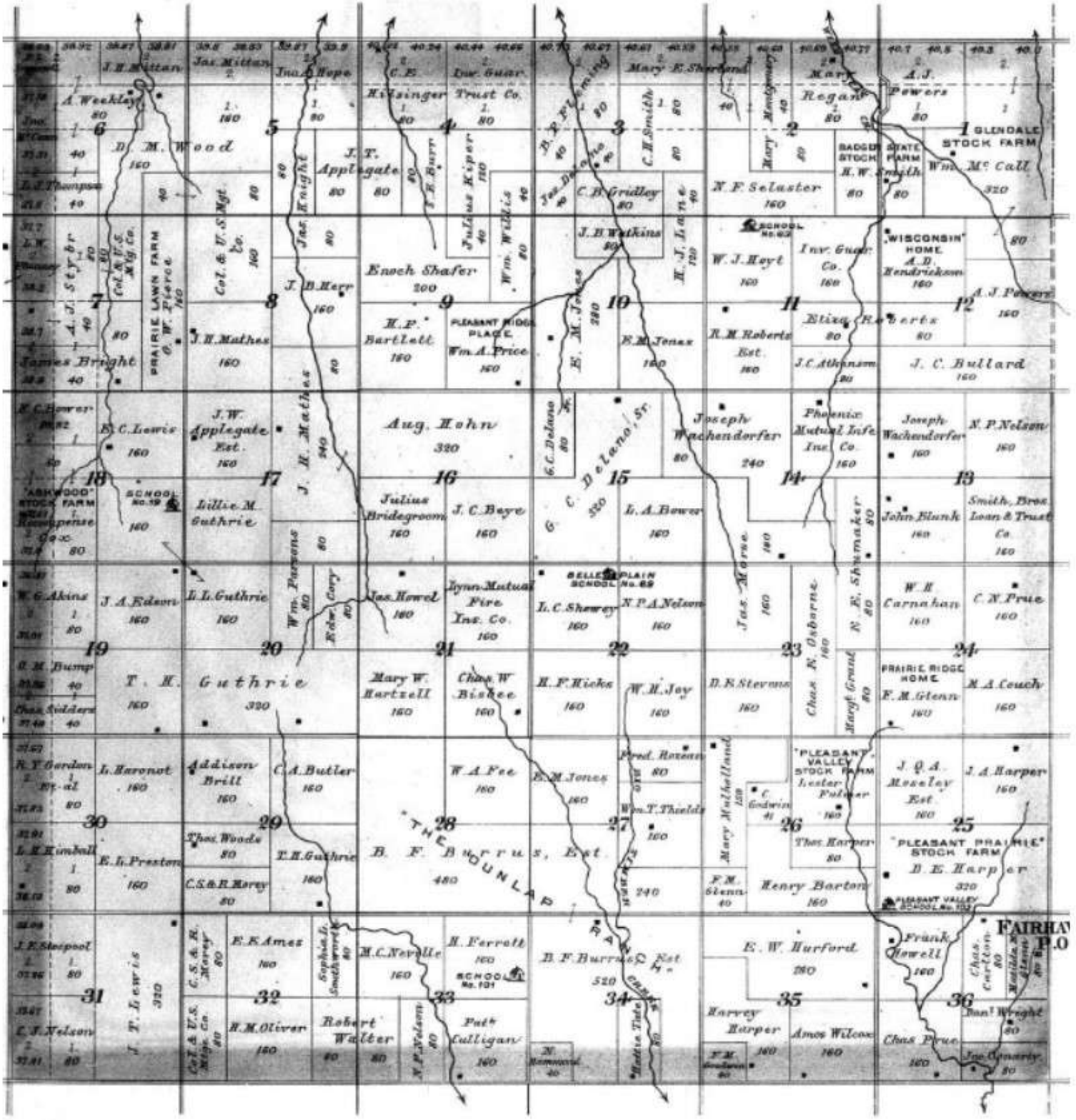

TOWNSHIP 3 SOUTH. RANGE 23 WEST.

Scale 2 Inches to the Mile.

of the 6th Principal Meridian

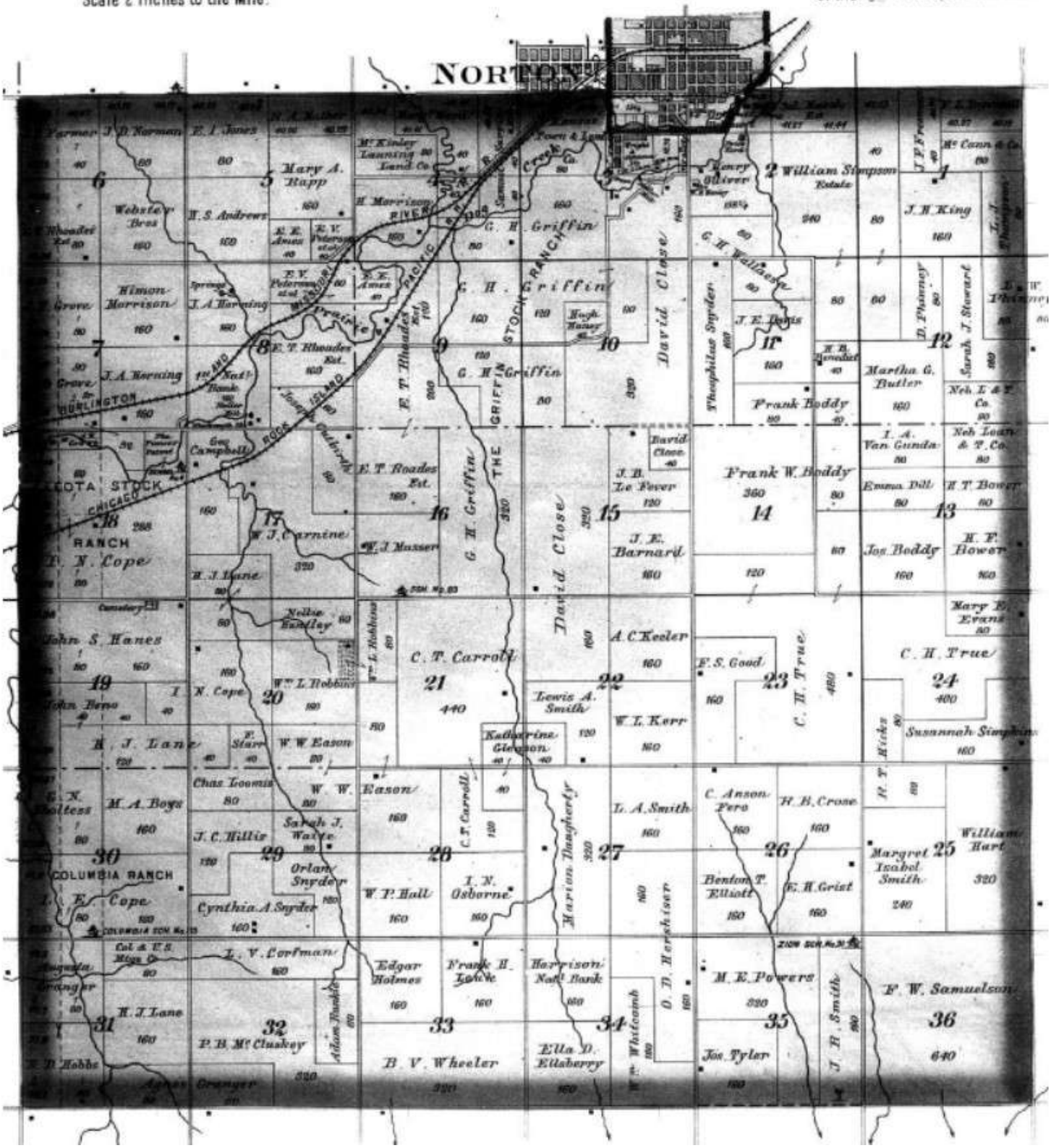

TOWNSHIP 3 SOUTH RANGE 25 WEST

ale 2 Inches to the Mile.

of the 6th Principal Merid

TOWNSHIP 4 SOUTH RANGE 21 WEST.

Scale 2 Inches to the Mile.

of the 6th Principal Meridian.

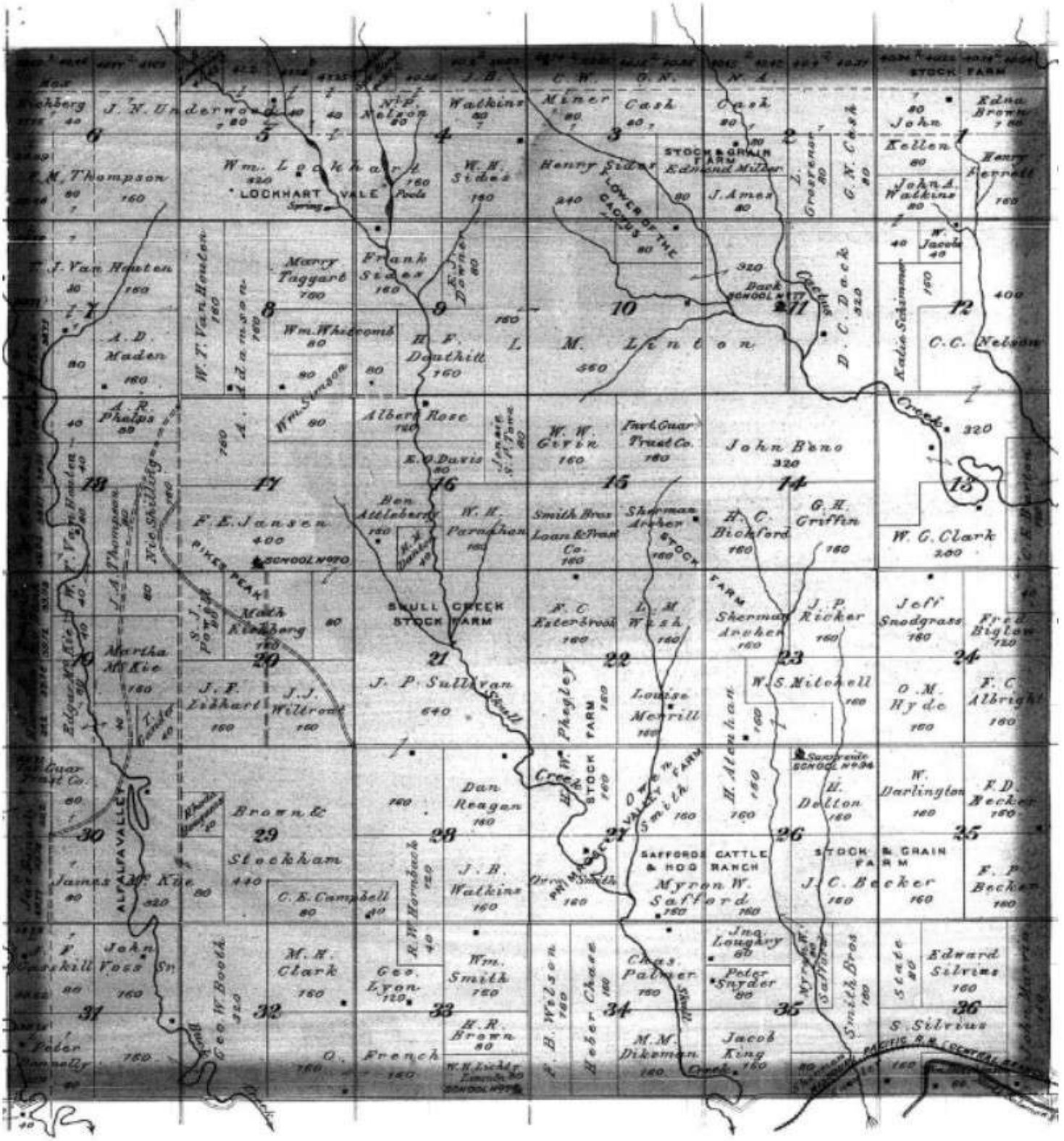

TOWNSHIP 4 SOUTH. RANGE 23 WEST.

Scale 2 Inches to the Mile.

of the 6th Principal Meridian.

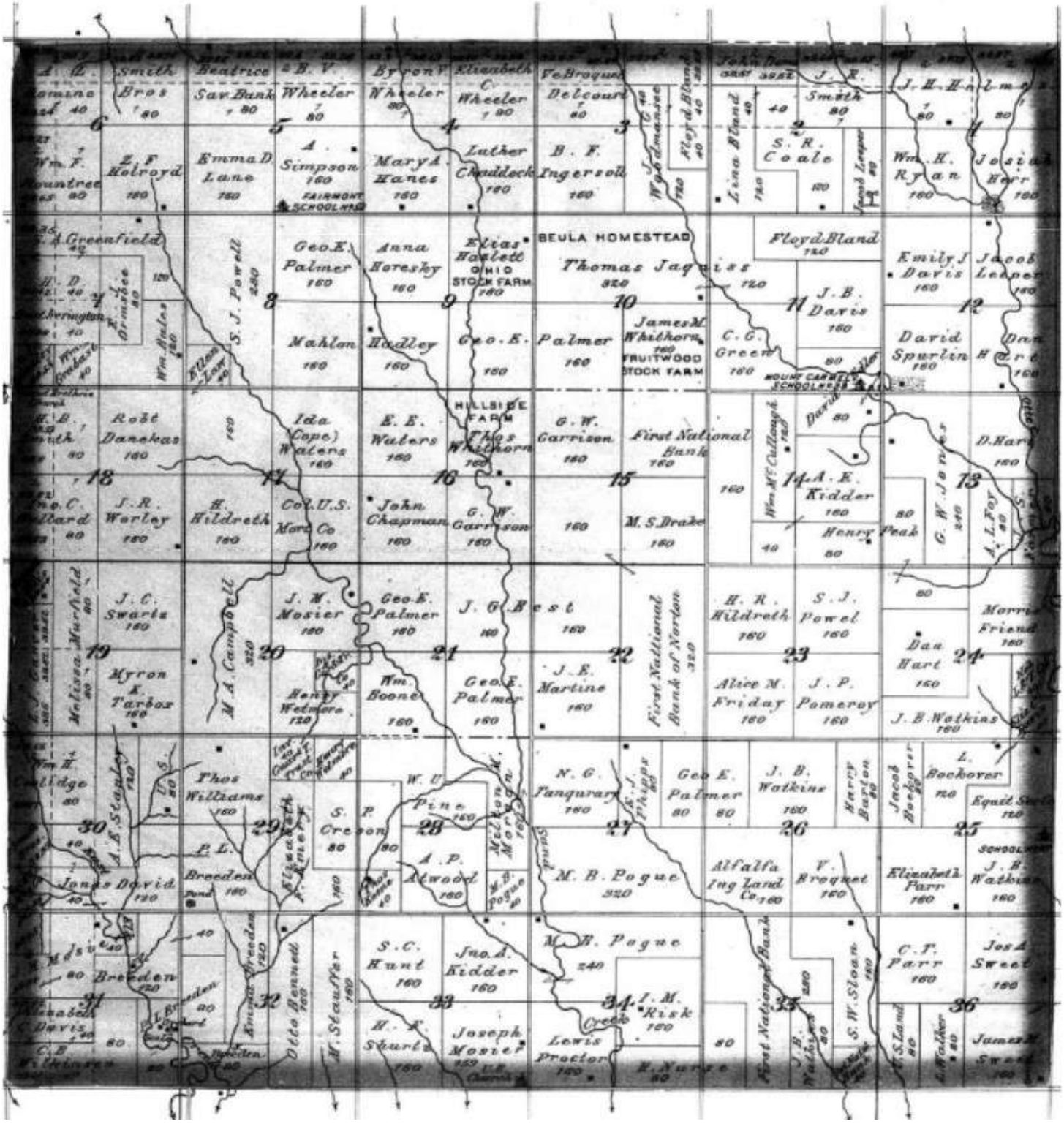
BEULA HOMESTEAD
HILLSIDE FARM
FRUITWOOD STOCK FARM
OHIO STOCK FARM
FAIRMONT SCHOOLHOUSE
ROUND CAMELLIA SCHOOLHOUSE
Thomas Jaquiss 320
First National Bank of Norton 320
M. A. Campbell 320
M. B. Pogue 320
M. B. Pogue 240
Alfalfa Ing Land Co. 160
First National Bank
Creek
Pine Creek
Sand Creek
Mahlon Moore Ford
Knight Breeden 120
Otto Bennett 160
Breeden Pond
Emma D. Lane 160
Mary A. Hanes 160
Luther Chaddock 160
B. F. Ingersoll 160
Anna Horesky 160
Geo. E. Palmer 160
Mahlon Hadley 160
Geo. E. Palmer 160
James M. Whithorn 160
E. E. Waters 160
G. W. Garrison 160
First National Bank 160
John Chapman 160
G. W. Garrison 160
M. S. Drake 160
J. M. Mosier 160
Geo. E. Palmer 160
J. G. Best 160
J. E. Martine 160
Wm. Boone 160
Geo. E. Palmer 160
Henry Wetmore 120
N. G. Tanquary 160
Geo. E. Palmer 80
J. B. Watkins 160
Harry Barton 80
A. P. Atwood 160
S. P. Oregon 80
W. U. Pine 160
S. C. Hunt 160
Jno. A. Kidder 160
M. B. Pogue 240
J. M. Risk 160
H. F. Spurlock 160
Joseph Mosier 159
Lewis Proctor 160
E. Nurse 80
Floyd Bland 120
Floyd Bland 40
Lino Bland 40
S. R. Coale 120
Jacob Leeper 80
Wm. H. Ryan 160
Josiah Harr 160
Emily J. Davis 160
Jacob Leeper 160
J. B. Davis 160
C. G. Green 160
David Spurlin 160
Wm. McCullough 120
A. E. Kidder 160
Henry 80
Peak 80
G. W. Jones 240
A. L. Foster 40
D. Hart 160
Dan Hart 160
Morris Friend 160
J. B. Watkins 160
H. R. Hildreth 160
S. J. Powell 160
Alice M. Friday 160
J. P. Pomeroy 160
Jacob Beehorer 80
L. Beehorer 120
Equid Stock 120
Elizabeth Parr 160
J. B. Watkins 160
C. F. Parr 160
Jos A. Sweet 160
James M. Sweet 160
S. W. Sloan 160
J. B. Watkins 80
F. S. Land 80
L. M. Walker 80
Harry Barton 80
Jacob Beehorer 80
Geo. E. Palmer 80
J. B. Watkins 160
Thos Williams 160
P. L. Breeden 160
Jones David 120
Elizabeth Davis 40
C. B. Wilkinson 80
Breeden 120
Breeden 80
Breeden 80
Breeden 80

TOWNSHIP 4 SOUTH. RANGE 24 WEST.

Scale 2 Inches to the Mile.

of the 6th Principal Meridian.

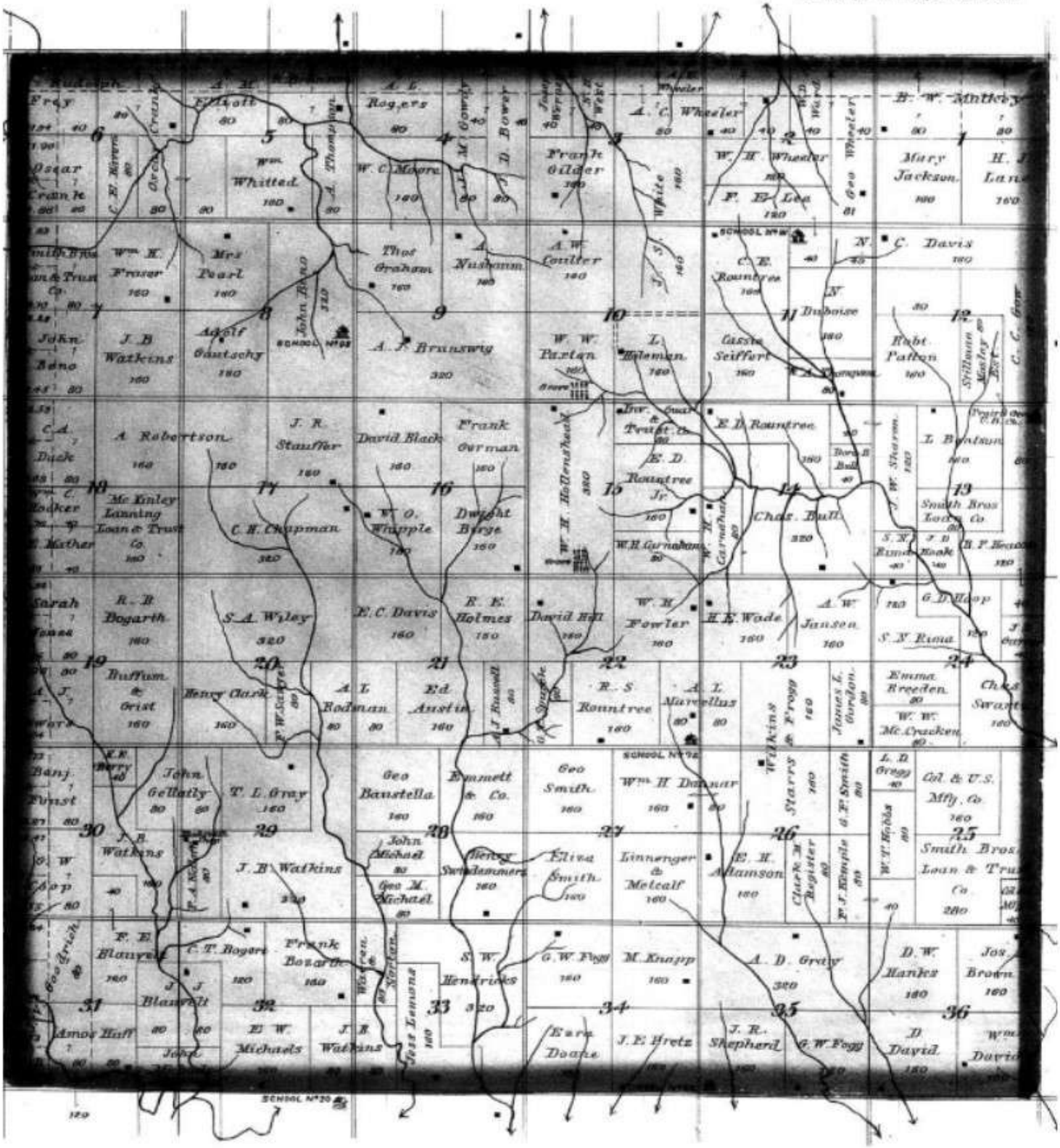

TOWNSHIP 4 SOUTH. RANGE 25 WEST.

Scale 2 Inches to the Mile.

of the 6th Principal Merid

TOWNSHIP 5 SOUTH. RANGE 21 WEST.

Scale 2 Inches to the Mile.

of the 6th Principal Meridian.

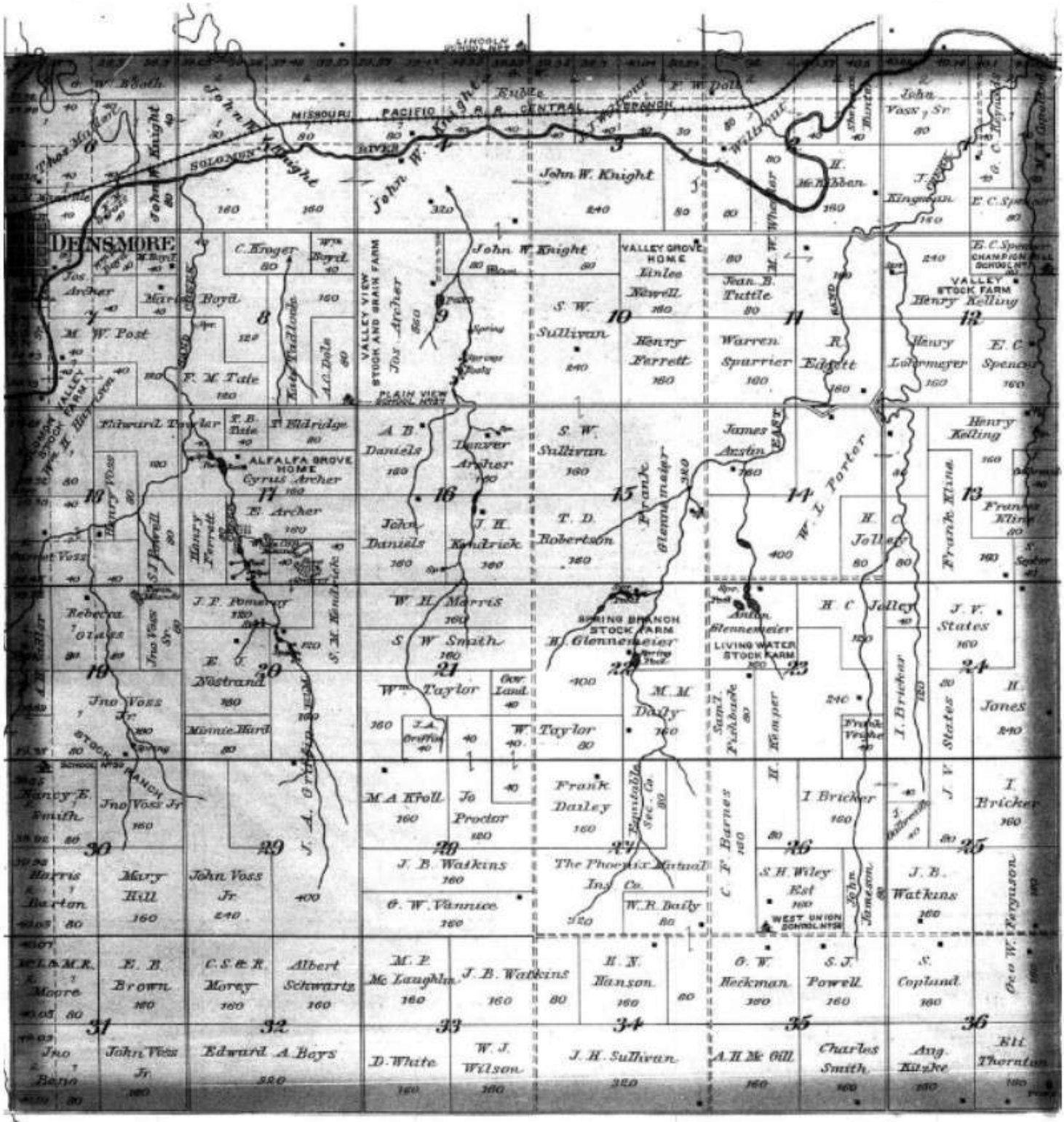

TOWNSHIP 5 SOUTH, RANGE 22 WEST.

Scale 2 Inches to the Mile.

of the 6th Principal Meridian

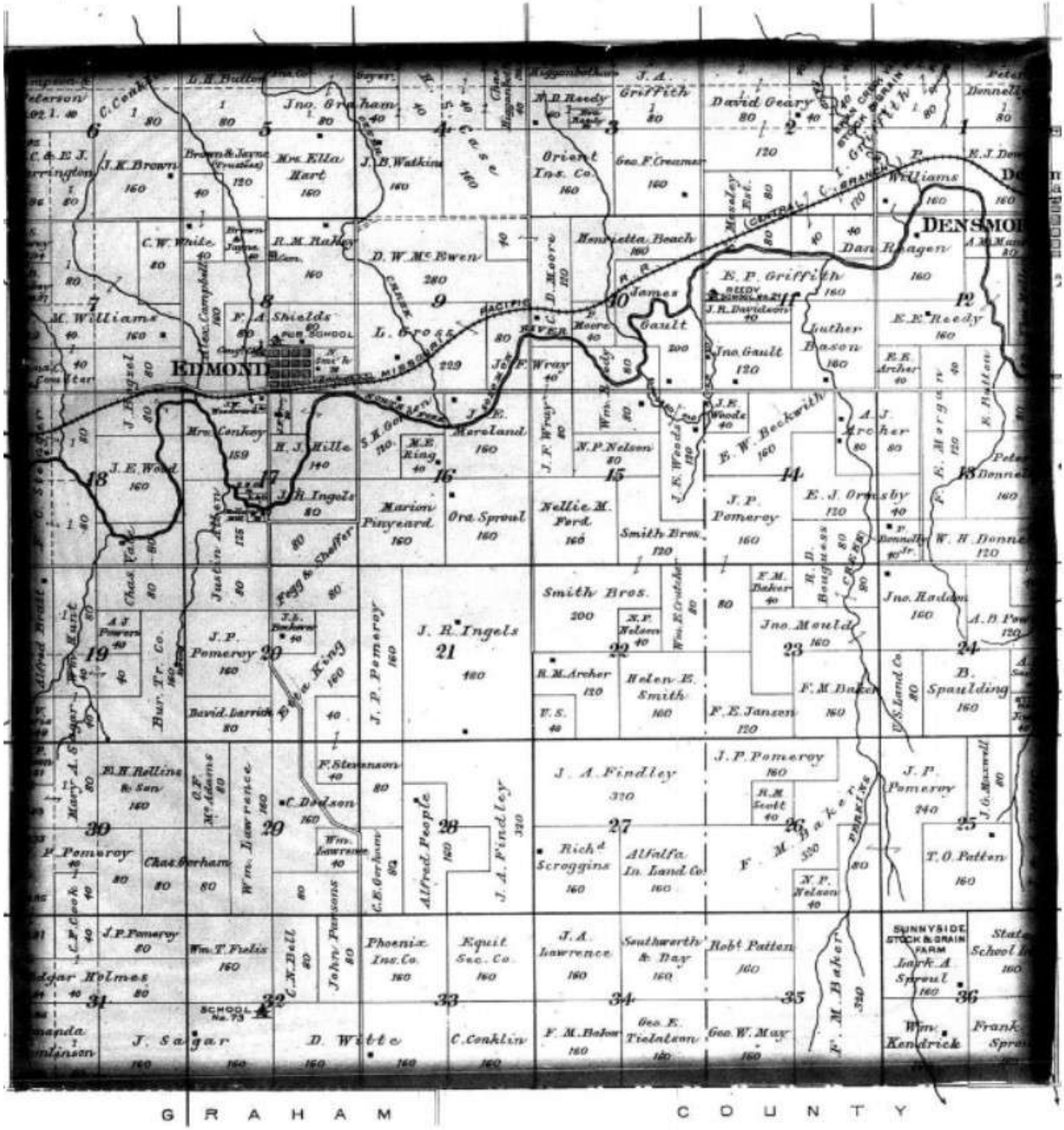

GRAHAM COUNTY

TOWNSHIP 5 SOUTH. RANGE 23 WEST.

Scale 2 Inches to the Mile.

of the 6th Principal Meridian.

Solomon River
Central Branch
Pacific
Missouri
Mary Anderson Creek
Little Timber Creek
Beaver Creek
Riverdale
Phoenix Ins. Co.
State
Grant Williams
Jno. Beno
Geo. Cunningham
Chas. Thompson
Wm. Brown
Sarah M. Black
E. F. Holmes
C. H. Ball
Alfred Johnson
H. E. Wilcox
W. W. McMahon
H. F. Barrell
J. P. Pomeroy
A. J. Sill
B. M. Smith
J. K. Black
J. E. Martine
L. V. Davis
Henry Delp
C. E. Delp
Frank Bennett
G. W. Goodman
Wm. Richards
Blanche A. Davis
Jno. Stevens
E. G. Drake
A. B. Conkey
Horatio Walker
Wm. K. Pickering
W. M. Wadlick
David Allen
Mary Allen
Wm. Schultz
Bruce Woods
J. W. Vering
Levi Case
J. W. Vernon
Caroline B. Dewis
Louisa M. Shastid
Ellis M. Johnson
R. T. Hicks
C. P. Dewey
Wm. A. Cutting
O. S. Cutting
J. B. Harris
Dr. Hudgett
Sam'l Reed
Guar. Inv. Co.
J. P. Pomeroy
A. W. Bean
David Riley
Jno. A. Ober
N. Gallup
U. A. Bean
Jas. Kingman
J. B. Martine
W. Wiley (Trustee)
Beatrice Sav. Bank
Jno. Beno
H. F. Markham
Geo. T. Sawtell
Mort. Co.
Wm. Hartman
C. H. Smith
Clemata
Walden
Mooney
Haden
Wm. A. Cutting
Eggins
Ira Wilson
Ben'j. Jones
Ferguson
Geo. W. Beane
E. R. Keyt
A. L. Lee
Spring
Fire
Creek
Wm. Hartman
Frazier
Fowler
Preston
J. E. Martine
J. A. Tadlock
Riley Tadlock
Willis
Plymeizer
A. B. Conkey
M. H. Parrott
A. B. Conkey
Wm. K. Pickering
W. M. Wadlick
A. B. Conkey
J. L. Neville
Levi Case
J. W. Vernon
Mary Anderson
Creek
C. A. Palmer
F. N. Woodman
M. W. Arnold
R. K. Carpenter
Mary Allen
Wm. Schultz
Bruce Woods
J. W. Vering
C. E. Delp
G. W. Goodman
Frank Bennett
Edgar Woods
E. F. Coleman
A. B. Beaney
J. E. Martine
Edgar Woods
C. E. Delp
Henry Delp
A. C. Whiting
L. V. Davis
Alfred Bratt
Caroline B. Dewis
Louisa M. Shastid
Ellis M. Johnson
R. T. Hicks
C. P. Dewey
C. F. Coleman
J. S. Delp
R. V. Love
C. E. Delp
J. K. Black
J. E. Martine
Jno. A. Ober
C. E. Delp
A. B. Conkey
Chas. Thompson
J. B. Martine
School No. 68
Wm. Brown
Sarah M. Black
J. P. Pomeroy
Geo. Cunningham
N. Gallup
David Riley
A. W. Bean
J. P. Pomeroy
U. A. Bean
Jas. Kingman
Phoenix Ins. Co.
O. S. Cutting
J. B. Harris
E. F. Holmes
C. E. Reynolds
J. P. Watkins
Alfred Johnson
H. E. Wilcox
W. W. McMahon
Beatrice Sav. Bank
A. J. Sill
B. M. Smith
State
Dr. Hudgett
C. H. Ball
Sam'l Reed
Guar. Inv. Co.
J. P. Pomeroy
W. Wiley (Trustee)
Jno. Beno
Grant Williams
H. F. Markham
H. F. Barrell
Geo. T. Sawtell
Mort. Co.
Wm. Hartman
C. H. Smith
Clemata
Walden
Mooney
Haden
Ferguson
Eggins
Ira Wilson
Ben'j. Jones
Geo. W. Beane
E. R. Keyt
A. L. Lee
Spring
Fire
Creek
Little Timber Creek
Riverdale
Beaver Creek
Solomon River
Central Branch
Pacific
Missouri
Mary Anderson Creek
Phoenix Ins. Co.
State
Grant Williams
Jno. Beno
Geo. Cunningham
Chas. Thompson
Wm. Brown
Sarah M. Black
E. F. Holmes
C. H. Ball
Alfred Johnson
H. E. Wilcox
W. W. McMahon
H. F. Barrell
J. P. Pomeroy
A. J. Sill
B. M. Smith
J. K. Black
J. E. Martine
L. V. Davis
Henry Delp
C. E. Delp
Frank Bennett
G. W. Goodman
Wm. Richards
Blanche A. Davis
Jno. Stevens
E. G. Drake
A. B. Conkey
Horatio Walker
Wm. K. Pickering
W. M. Wadlick
David Allen
Mary Allen
Wm. Schultz
Bruce Woods
J. W. Vering
Levi Case
J. W. Vernon
Caroline B. Dewis
Louisa M. Shastid
Ellis M. Johnson
R. T. Hicks
C. P. Dewey
Wm. A. Cutting
O. S. Cutting
J. B. Harris
Dr. Hudgett
Sam'l Reed
Guar. Inv. Co.
J. P. Pomeroy
A. W. Bean
David Riley
Jno. A. Ober
N. Gallup
U. A. Bean
Jas. Kingman
J. B. Martine
W. Wiley (Trustee)
Jno. Beno

TOWNSHIP 5 SOUTH. RANGE 25 WEST.

Scale 2 Inches to the Mile.

of the 6th Principal Meri

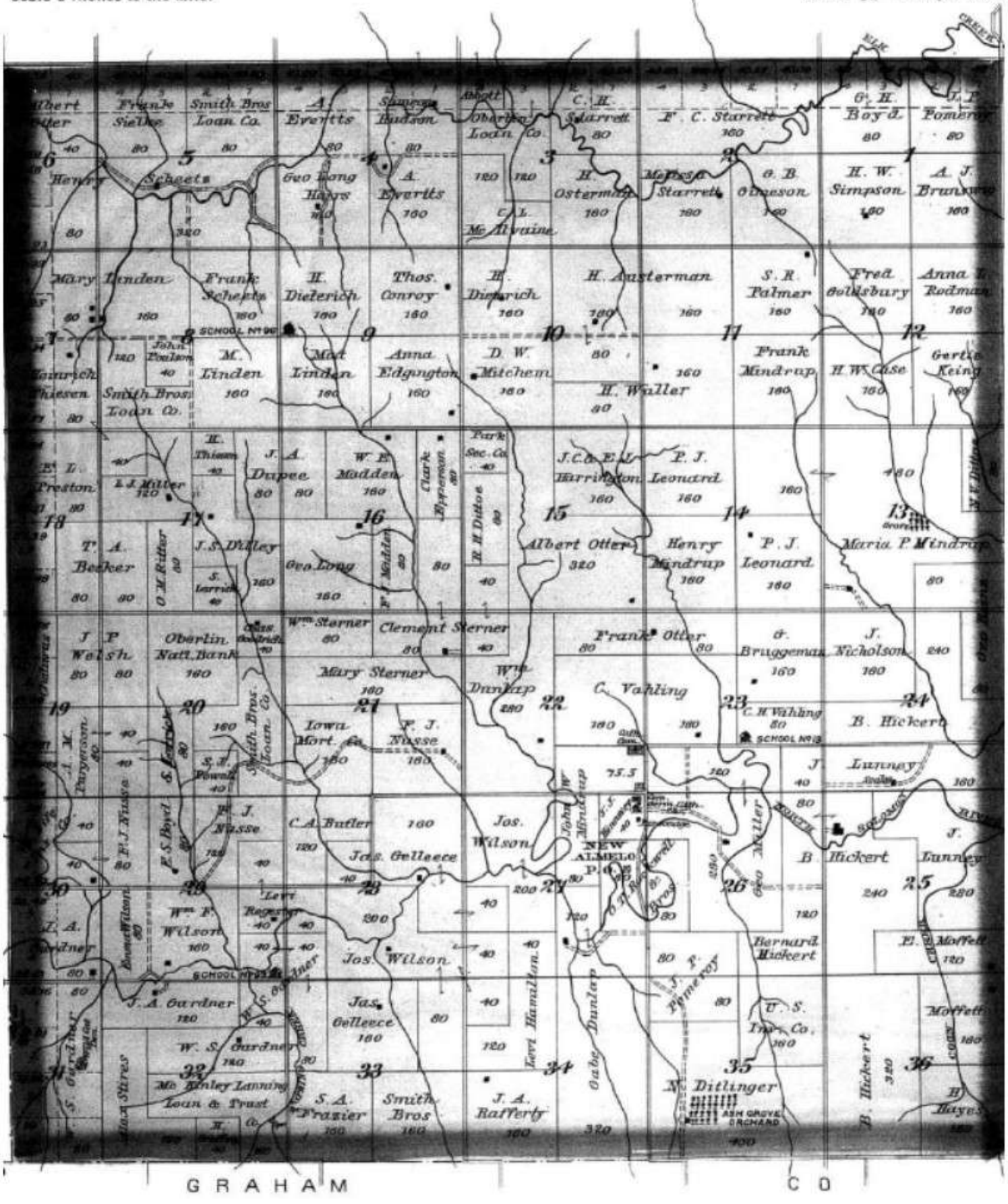

TOWNSHIP 4 SOUTH. RANGE 22 WEST.

Scale 2 Inches to the Mile.

of the 6th Principal Meridian.

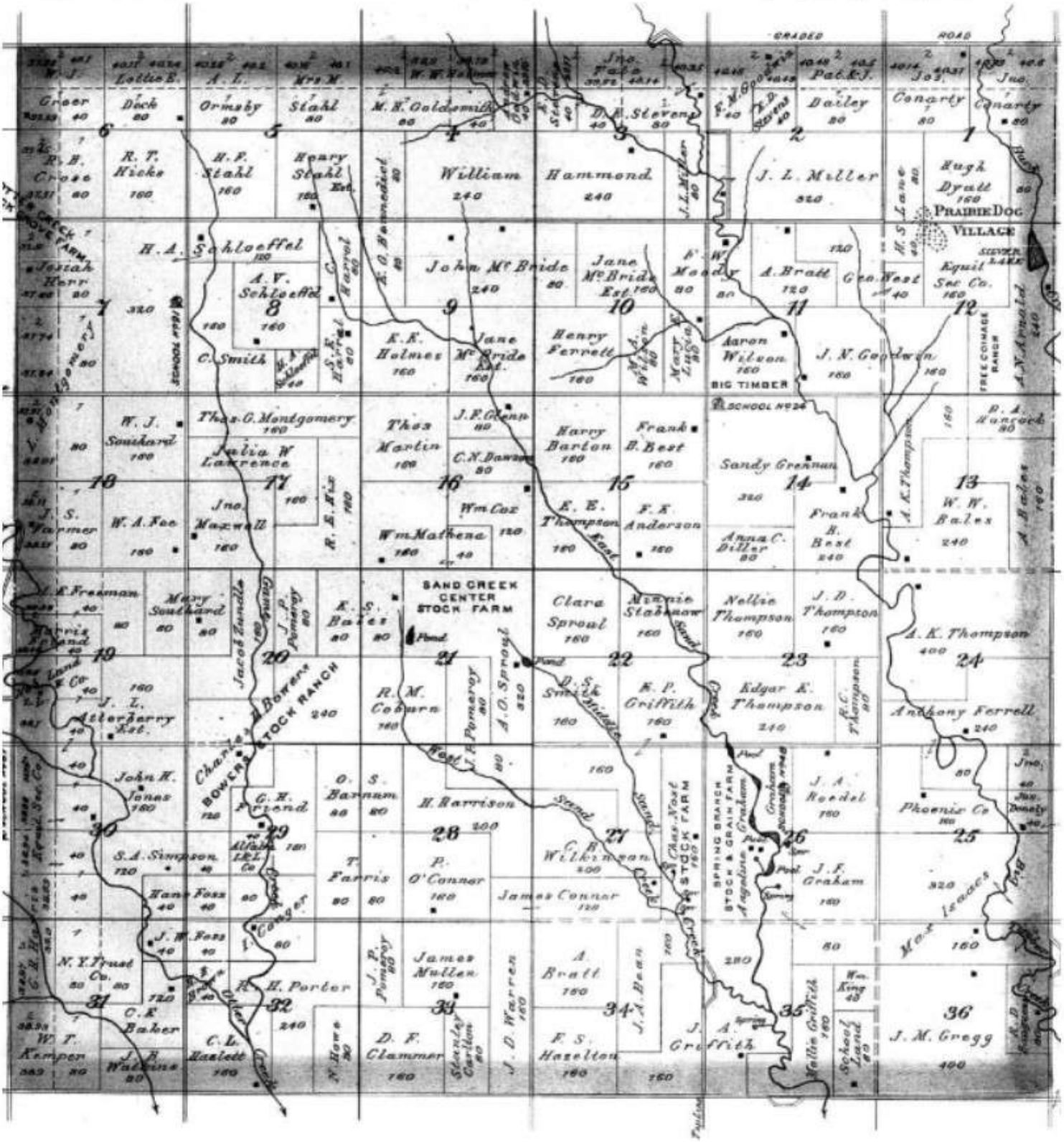

TOWNSHIP 2 SOUTH. RANGE 2 1 WEST.

Scale 2 Inches to the Mile. of the 6th Principal Meridian.

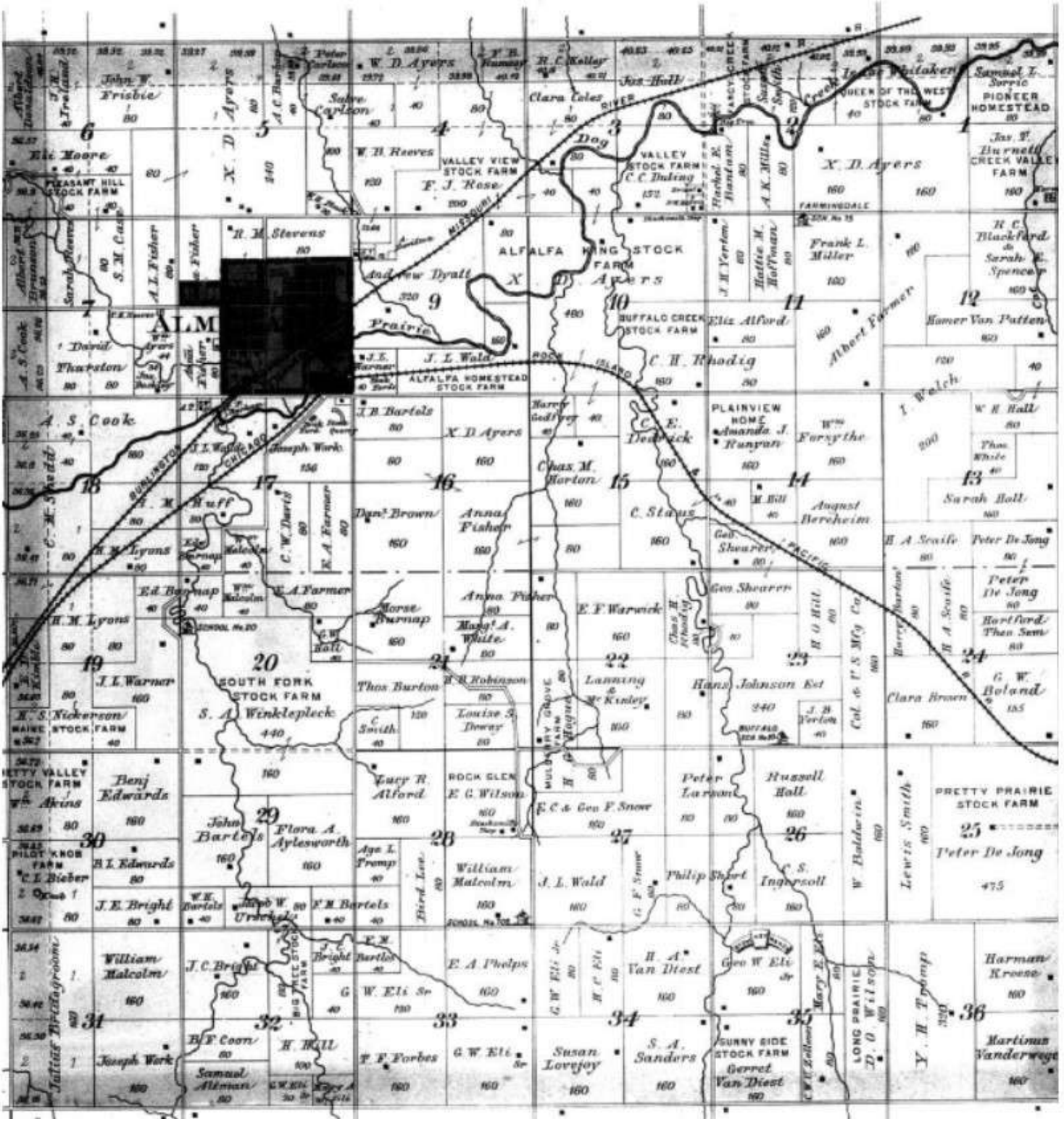

TOWNSHIP 5 SOUTH RANGE 24 WEST

Scale 2 Inches to the Mile.
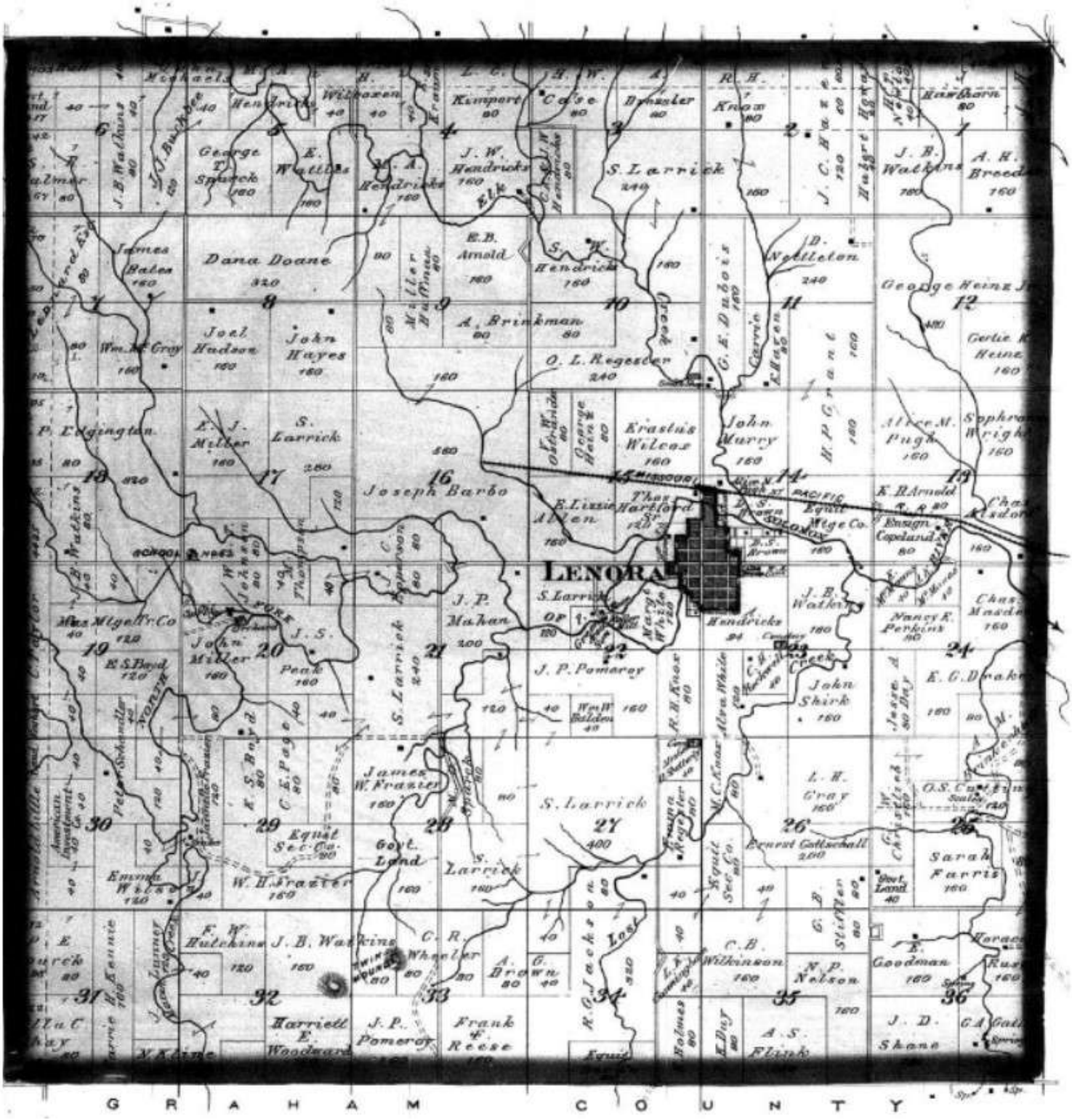
of the 6th Principal Meridian