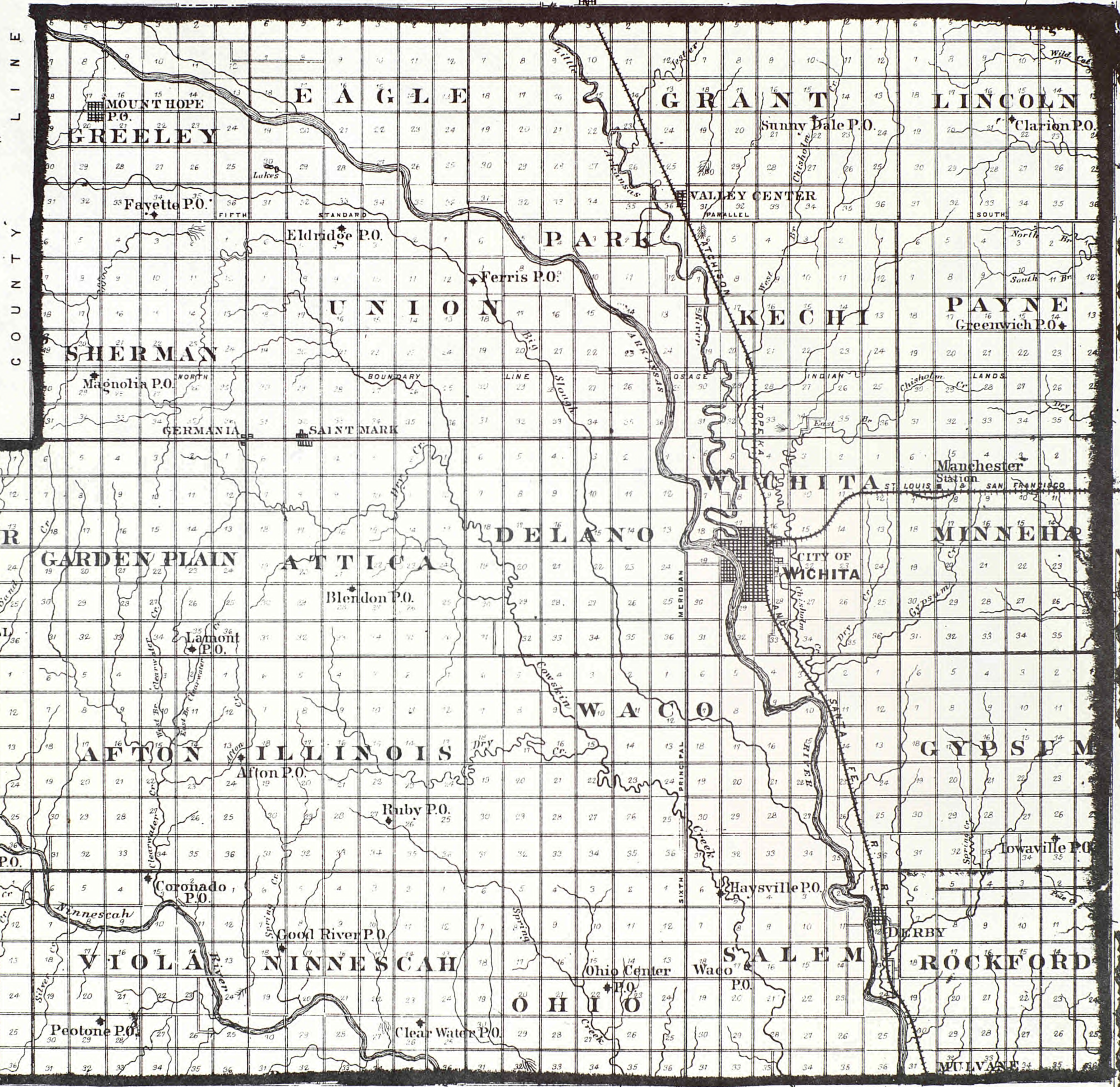
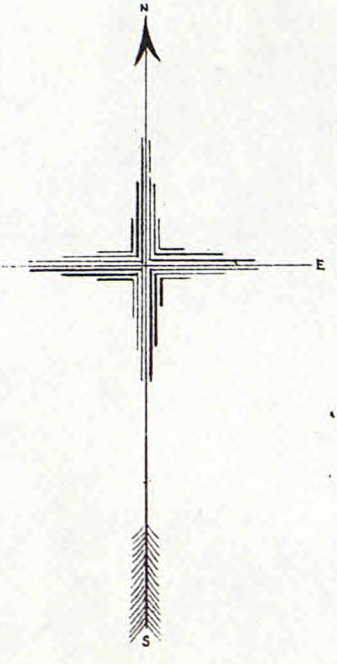


EDWARDS TOWNSHIP MAP OF SEDGWICK COUNTY KANSAS

Scale 3 Miles to the Inch.

H A R V E Y C O U N T Y L I N E



R E N O

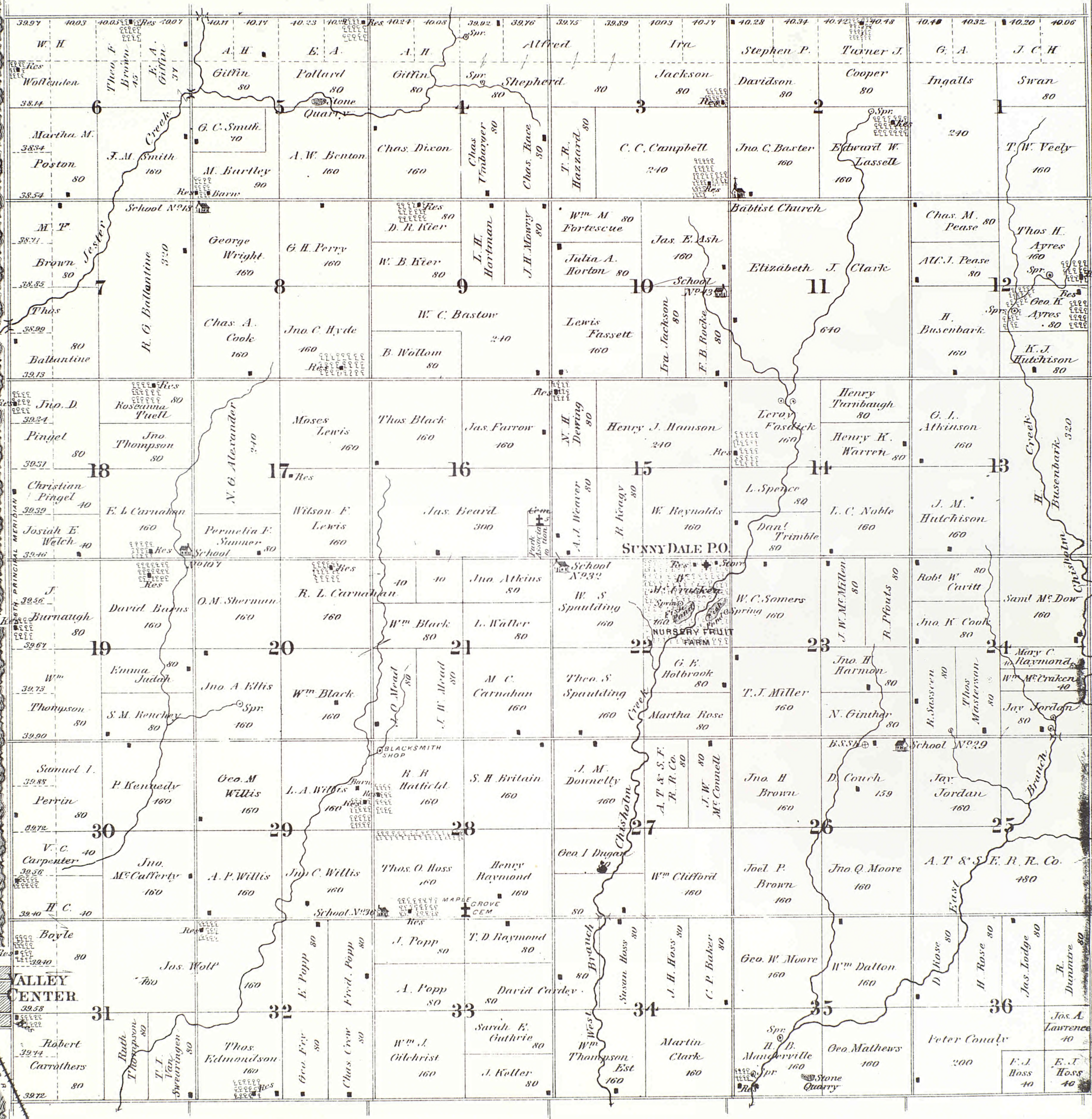
K I N G M A N C O U N T Y L I N E

C O U N T Y L I N E

S U M N E R C O U N T Y L I N E

TOWNSHIP 25 SOUTH RANGE 1 EAST.

OF THE 6TH PRINCIPAL MERIDIAN.
SCALE: 2 INCHES TO 1 MILE.



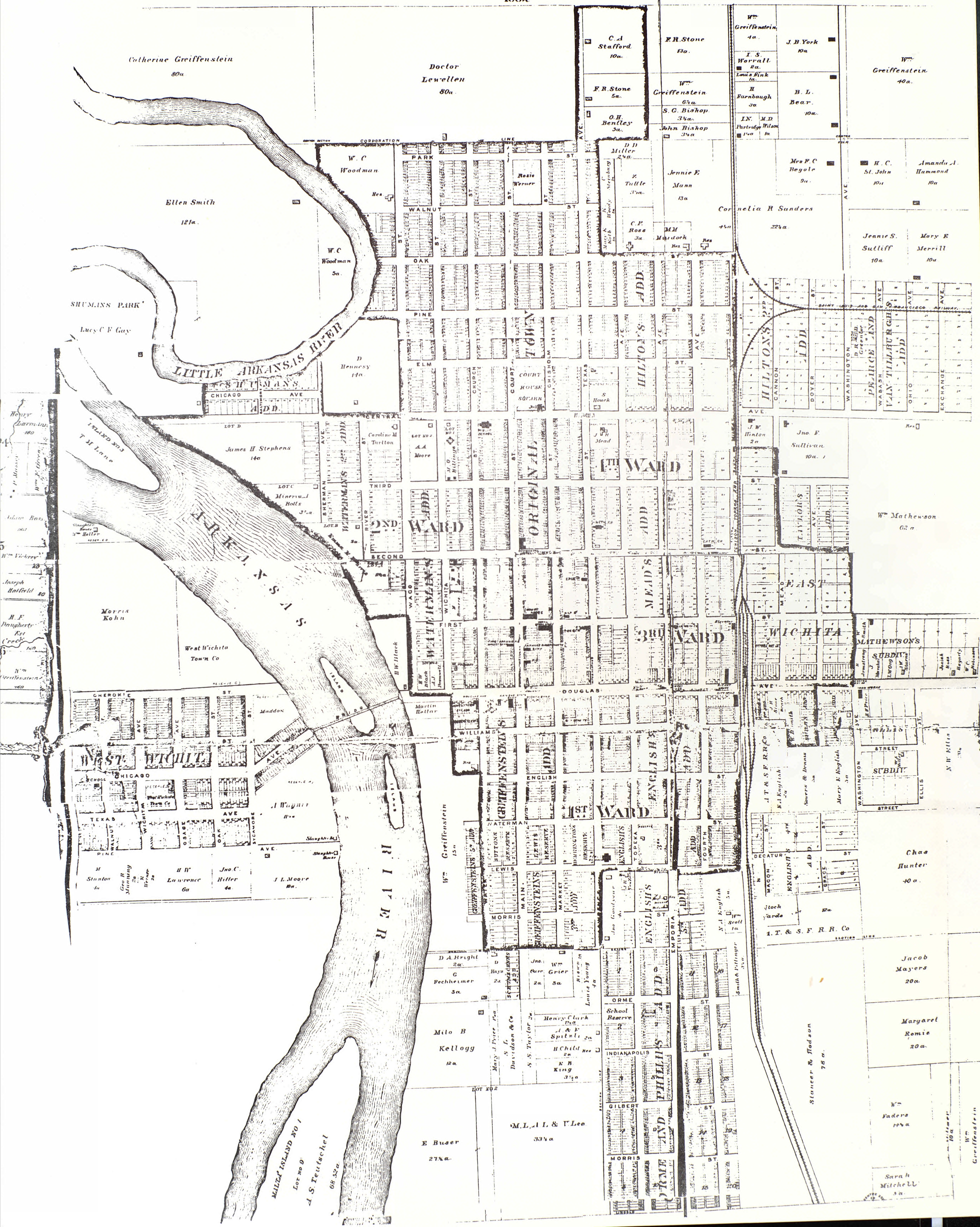
ALLEY CENTER
39.58

ATB S. R. R.

TOWNSHIP 26 SOUTH RANGE 1 EAST.
 OF THE 6TH PRINCIPAL MERIDIAN.
 SCALE: 2 INCHES TO 1 MILE.



CITY OF WICHITA KANSAS 1882
Scale 500 feet to the Inch.
1882



TOWNSHIP 28 SOUTH RANGE 1 EAST.

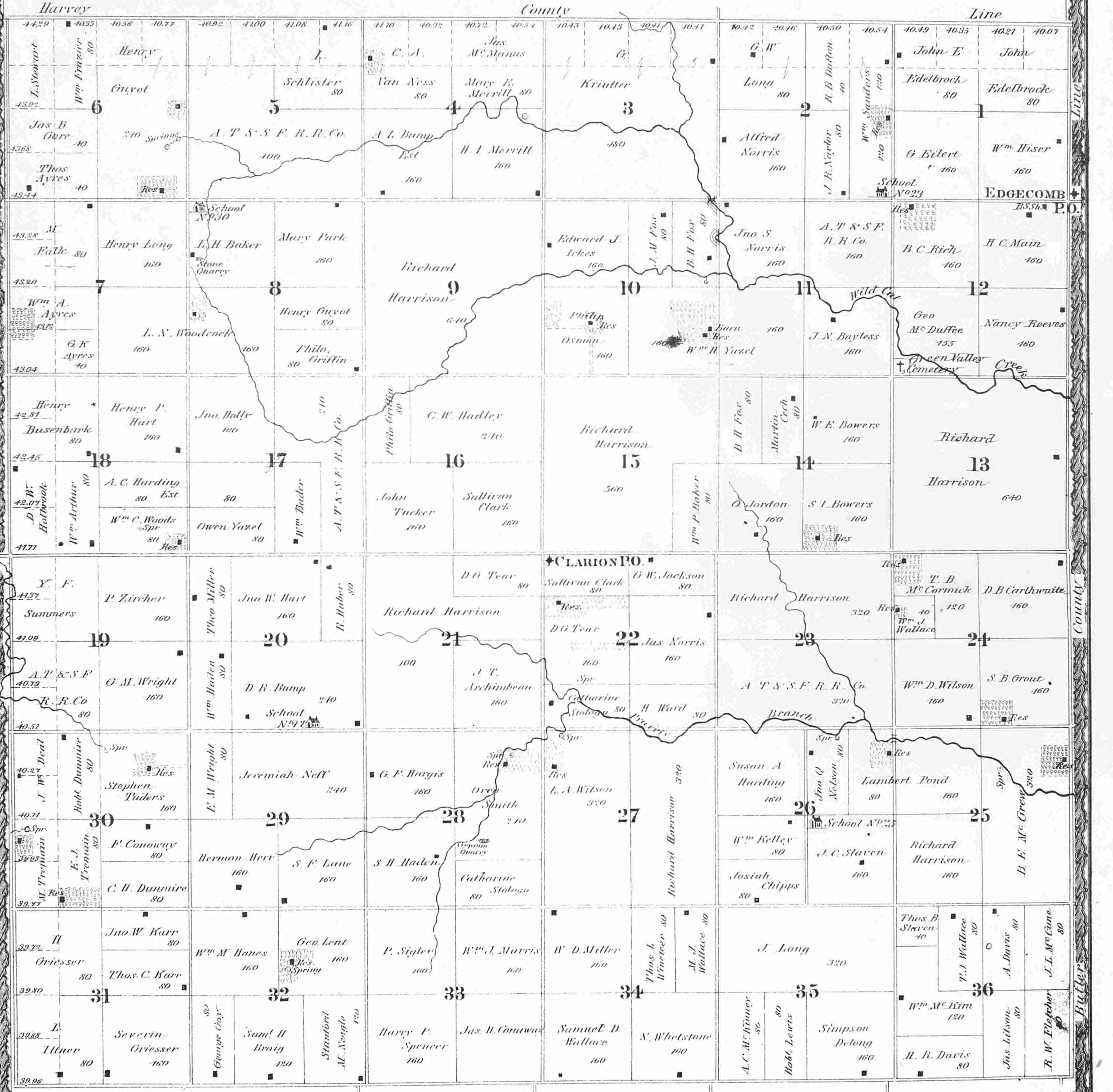
OF THE 6TH PRINCIPAL MERIDIAN.

SCALE: 2 INCHES TO 1 MILE.



TOWNSHIP 25 SOUTH RANGE 2 EAST.

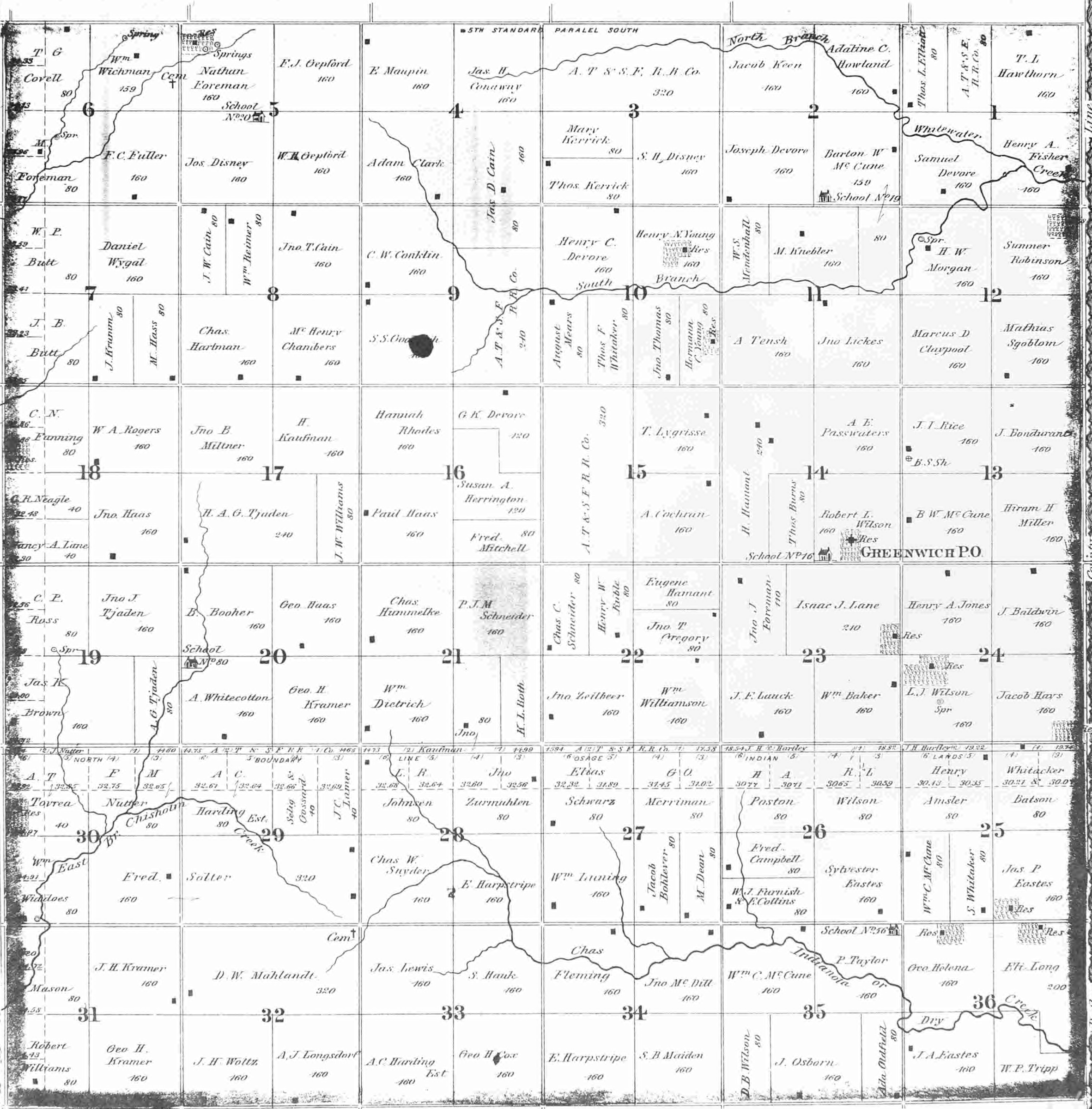
OF THE 6TH PRINCIPAL MERIDIAN.
SCALE 2 INCHES TO 1 MILE



TOWNSHIP 26 SOUTH RANGE 2 EAST.

OF THE 6TH PRINCIPAL MERIDIAN.

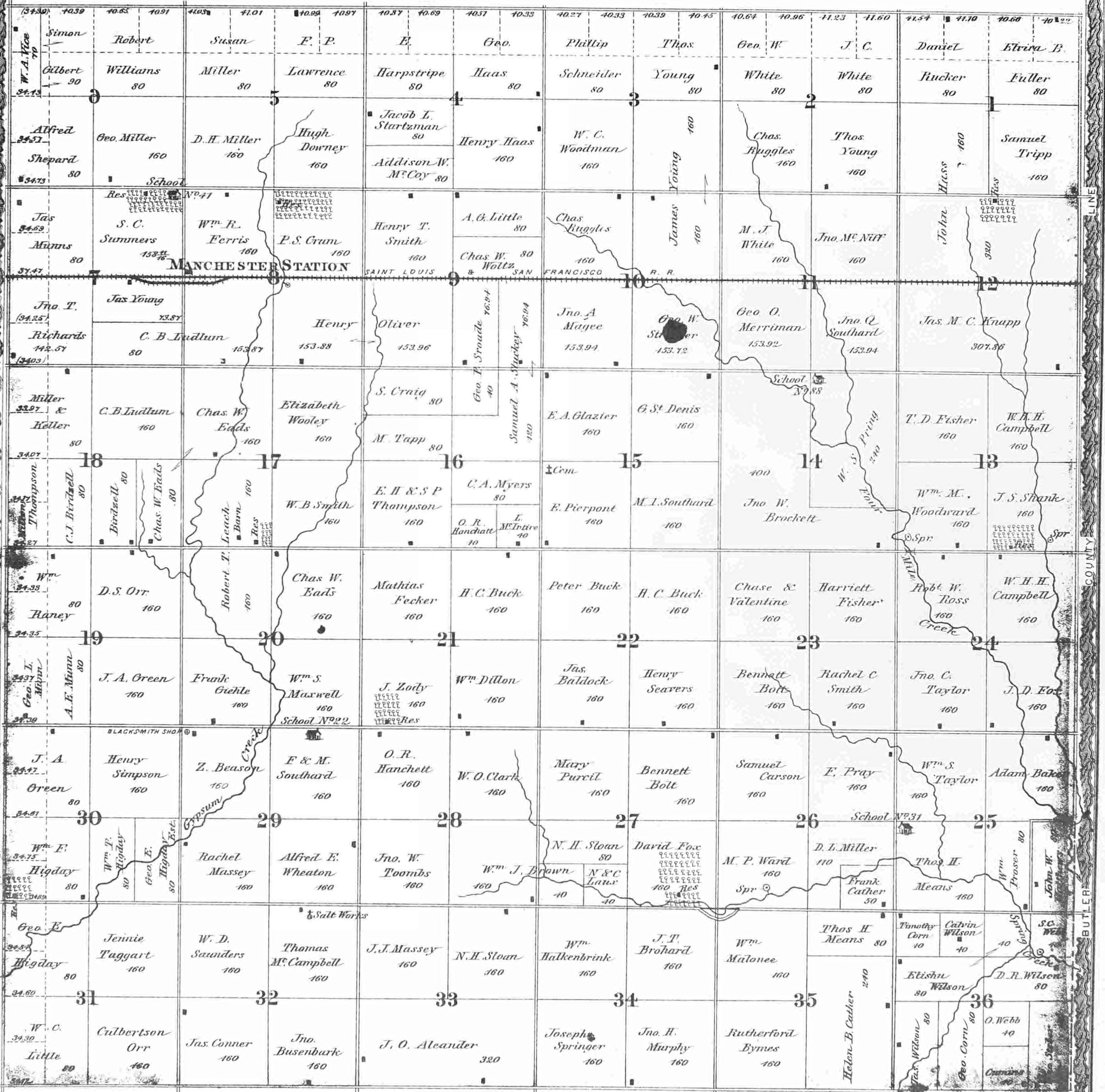
SCALE: 2 INCHES TO 1 MILE.



TOWNSHIP 27 SOUTH RANGE 2 EAST.

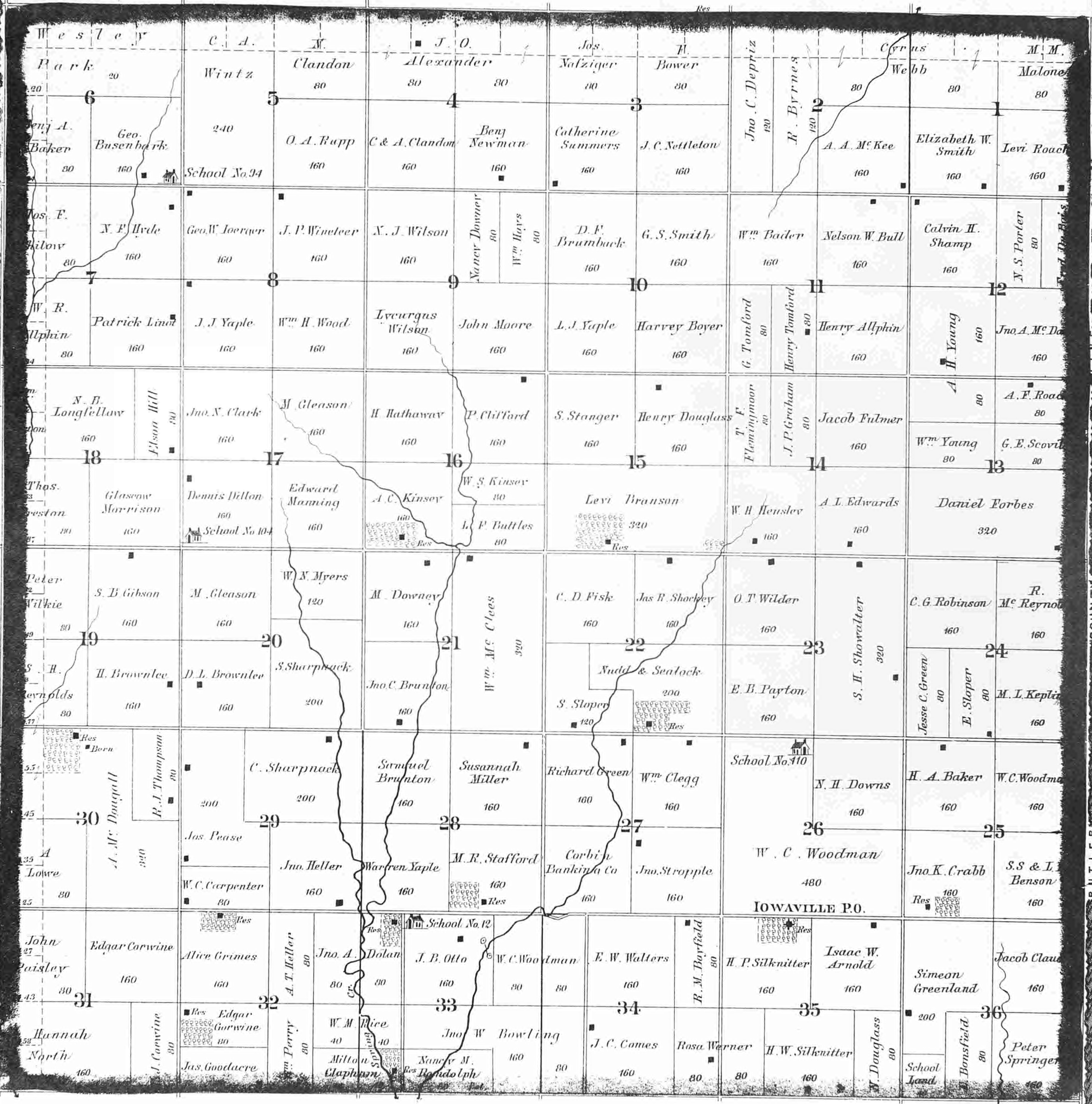
OF THE 6TH PRINCIPAL MERIDIAN.

SCALE: 2 INCHES TO 1 MILE.



TOWNSHIP 28 SOUTH RANGE 2 EAST.

OF THE 6TH PRINCIPAL MERIDIAN.
SCALE: 2 INCHES TO 1 MILE.

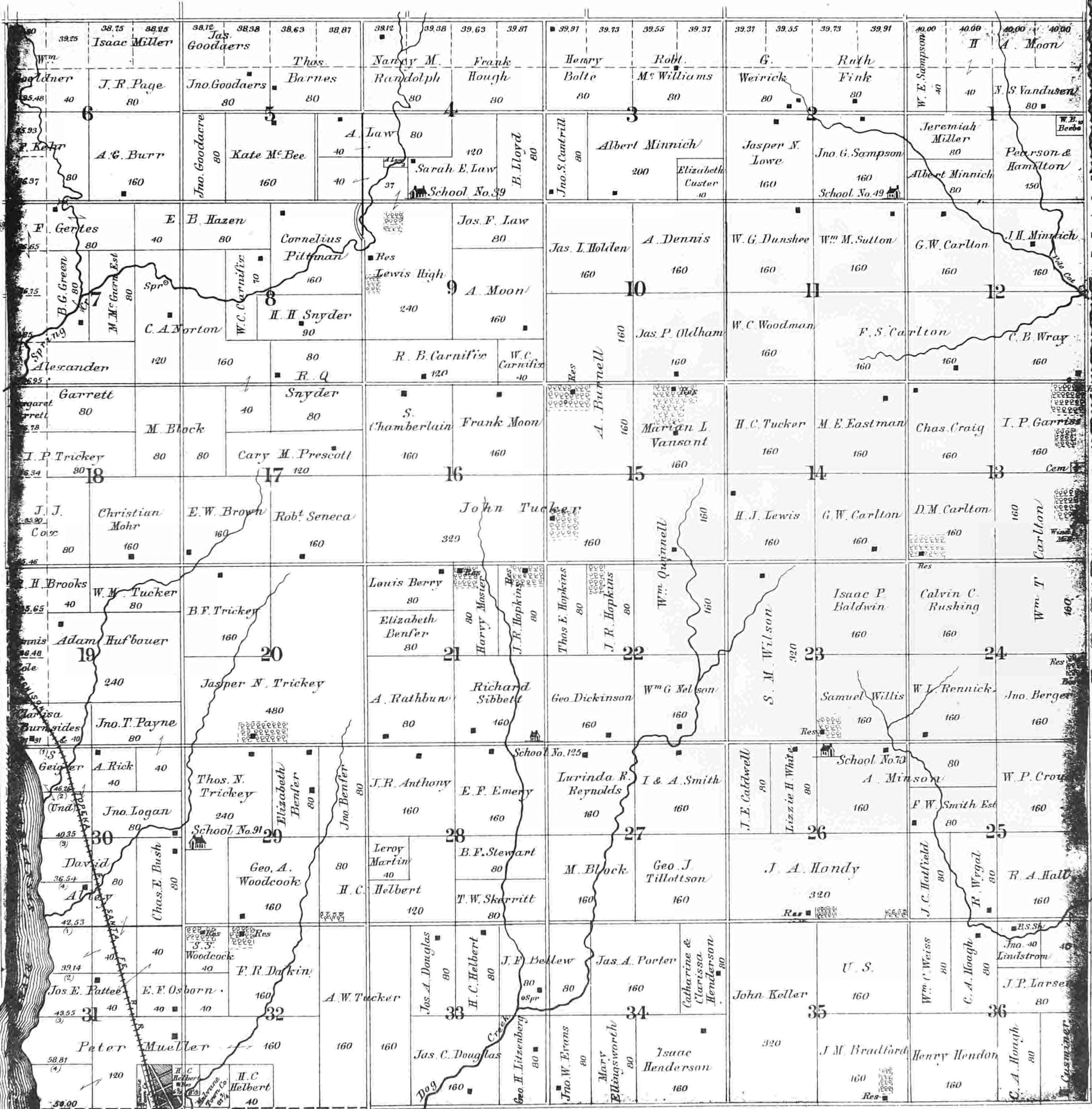


COUNTY BUTLER

TOWNSHIP 29 SOUTH RANGE 2 EAST.

OF THE 6TH PRINCIPAL MERIDIAN.

SCALE: 2 INCHES TO 1 MILE.



MULVANE

SUMNER

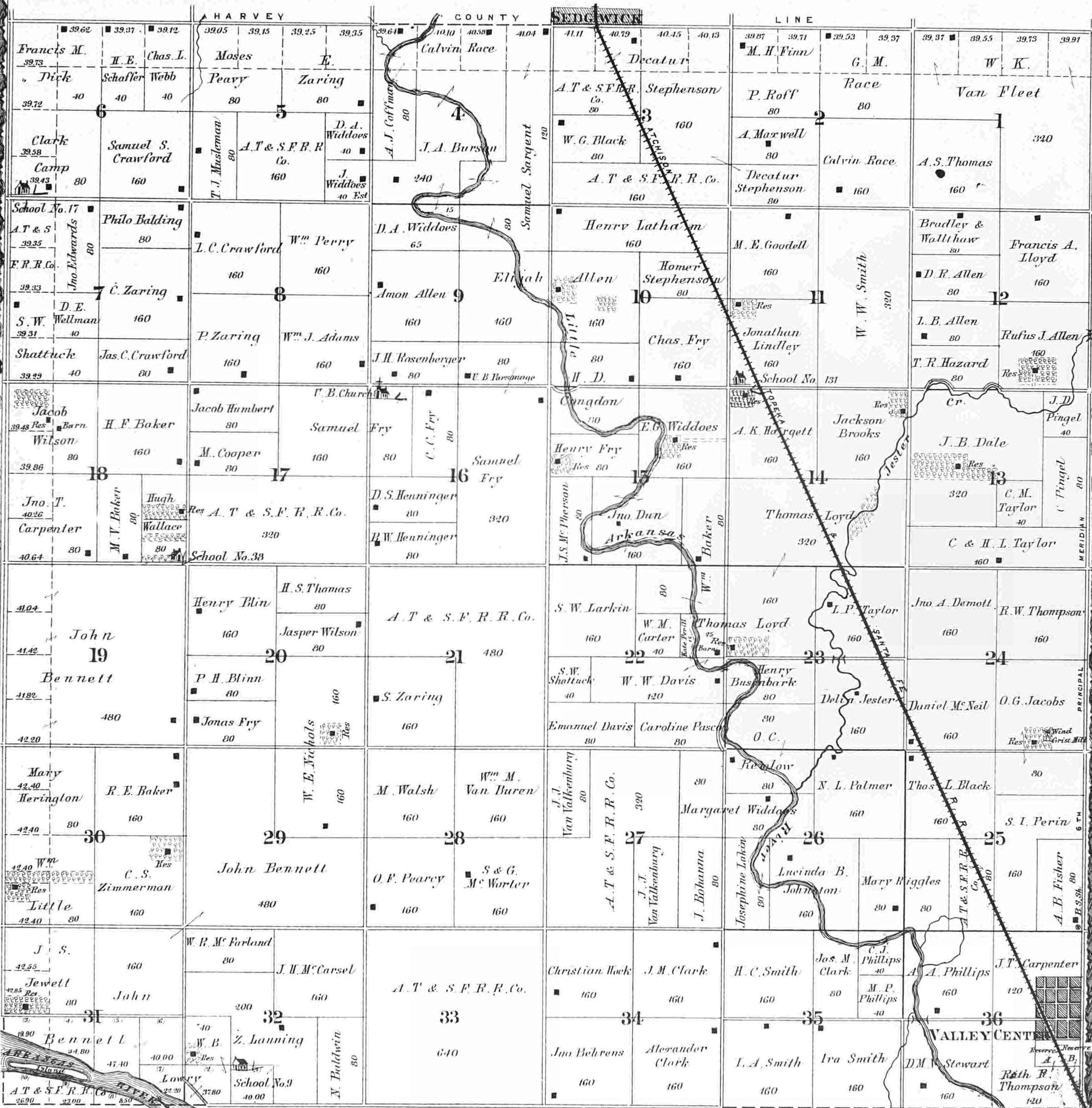
COUNTY

LINE

TOWNSHIP 25 SOUTH RANGE 1 WEST.

OF THE 6TH PRINCIPAL MERIDIAN.

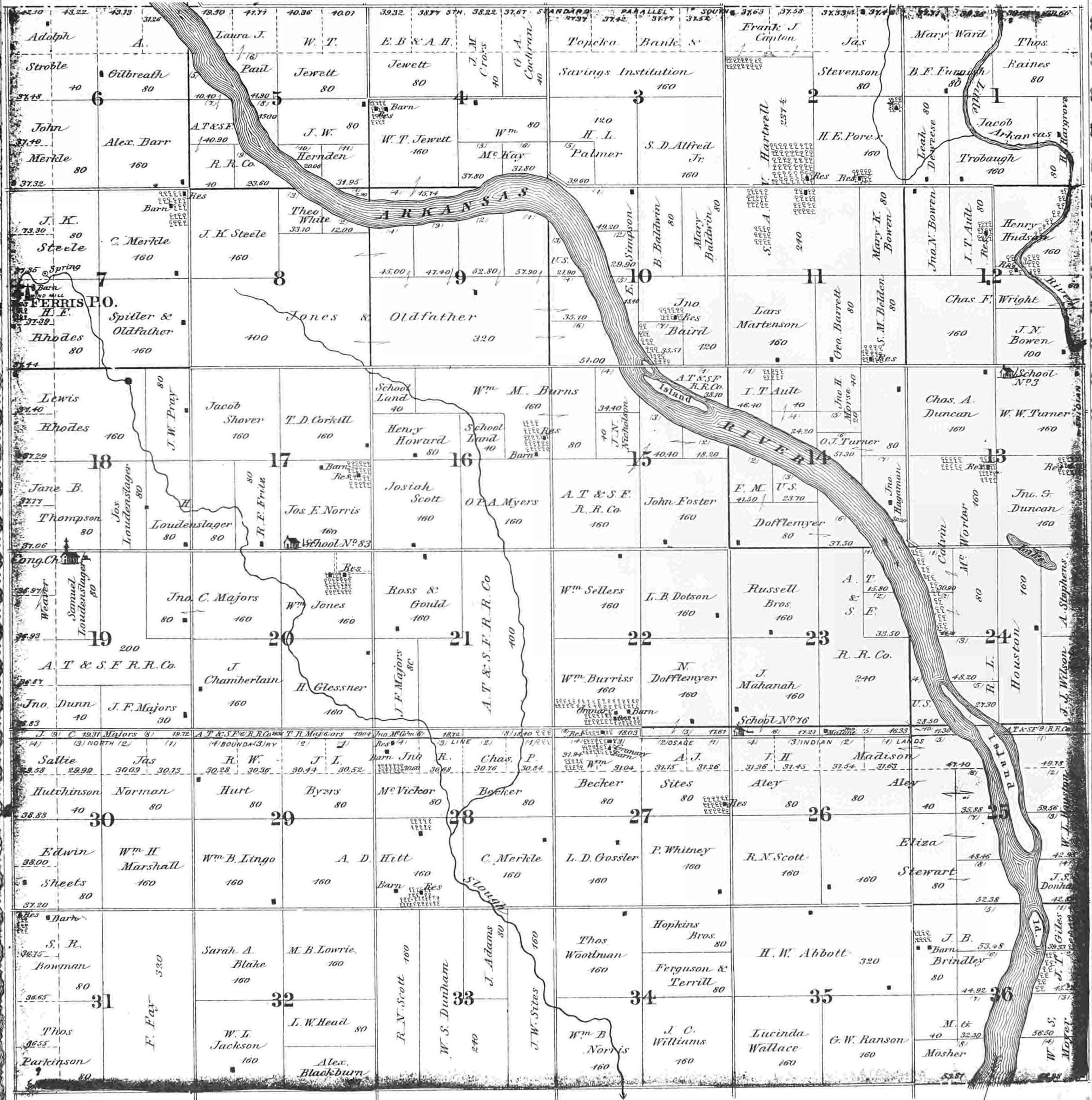
SCALE: 2 INCHES TO 1 MILE.



TOWNSHIP 26 SOUTH RANGE 1 WEST.

OF THE 6TH PRINCIPAL MERIDIAN.

SCALE: 2 INCHES TO 1 MILE.



TOWNSHIP 27 SOUTH RANGE 1 WEST.

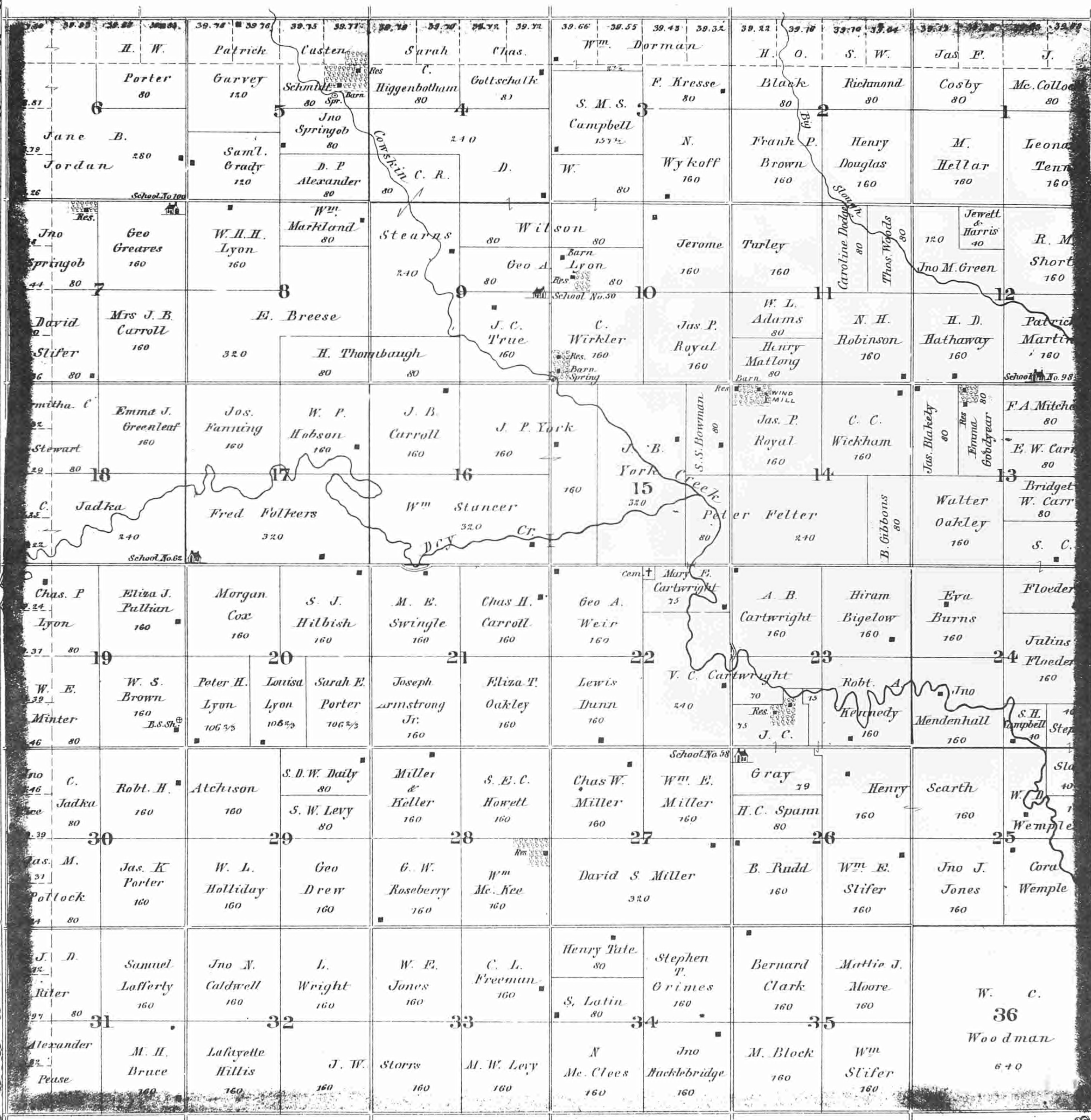
OF THE 6TH PRINCIPAL MERIDIAN.
SCALE: 2 INCHES TO 1 MILE.



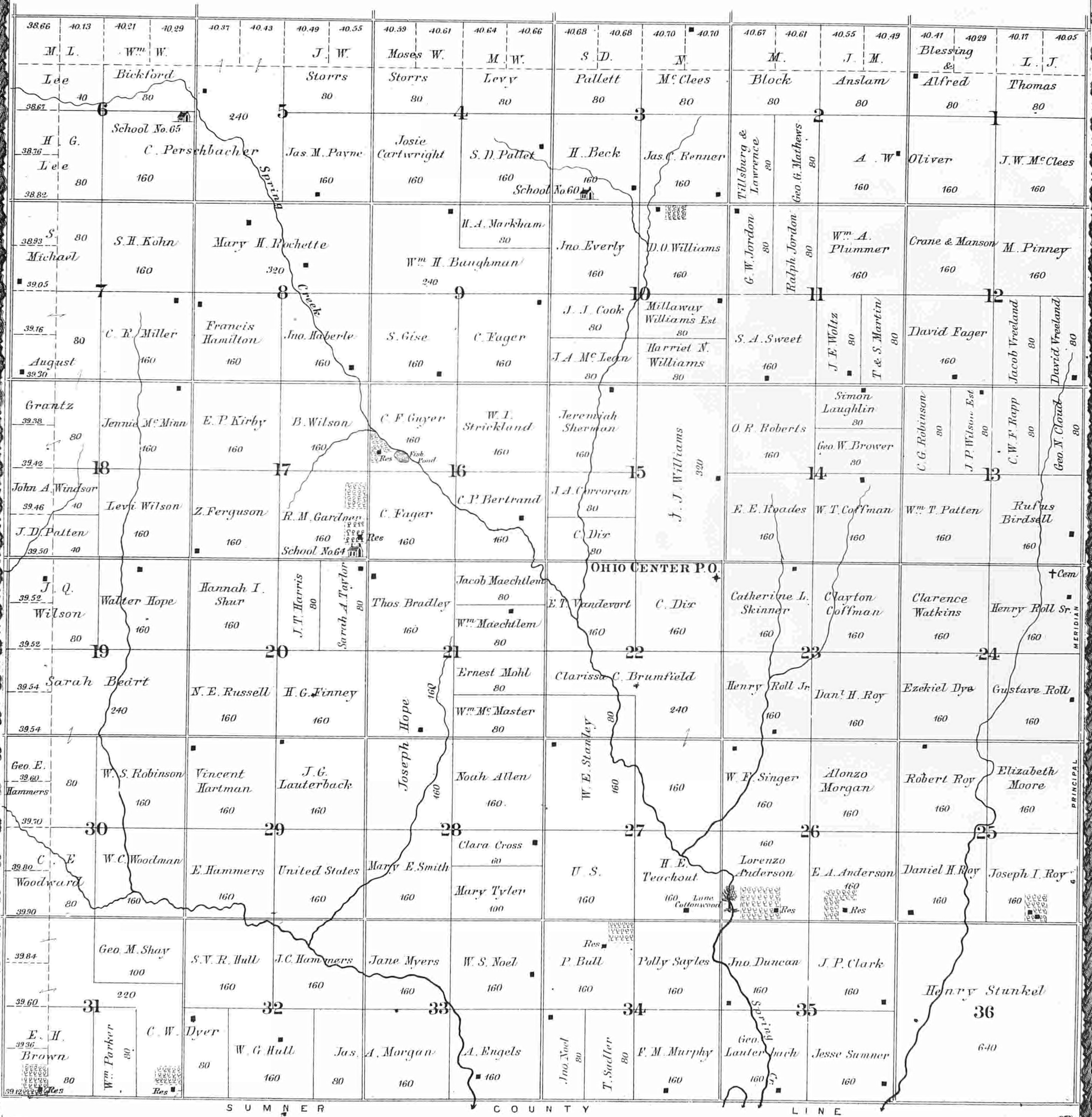
TOWNSHIP 28 SOUTH RANGE 1 WEST.

OF THE 6TH PRINCIPAL MERIDIAN.

SCALE: 2 INCHES TO 1 MILE.



TOWNSHIP 29 SOUTH RANGE 1 WEST
 OF THE 6TH PRINCIPAL MERIDIAN.
 SCALE: 2 INCHES TO 1 MILE.



SUMNER COUNTY LINE

TOWNSHIP 25 SOUTH RANGE 2 WEST.

OF THE 6TH PRINCIPAL MERIDIAN.

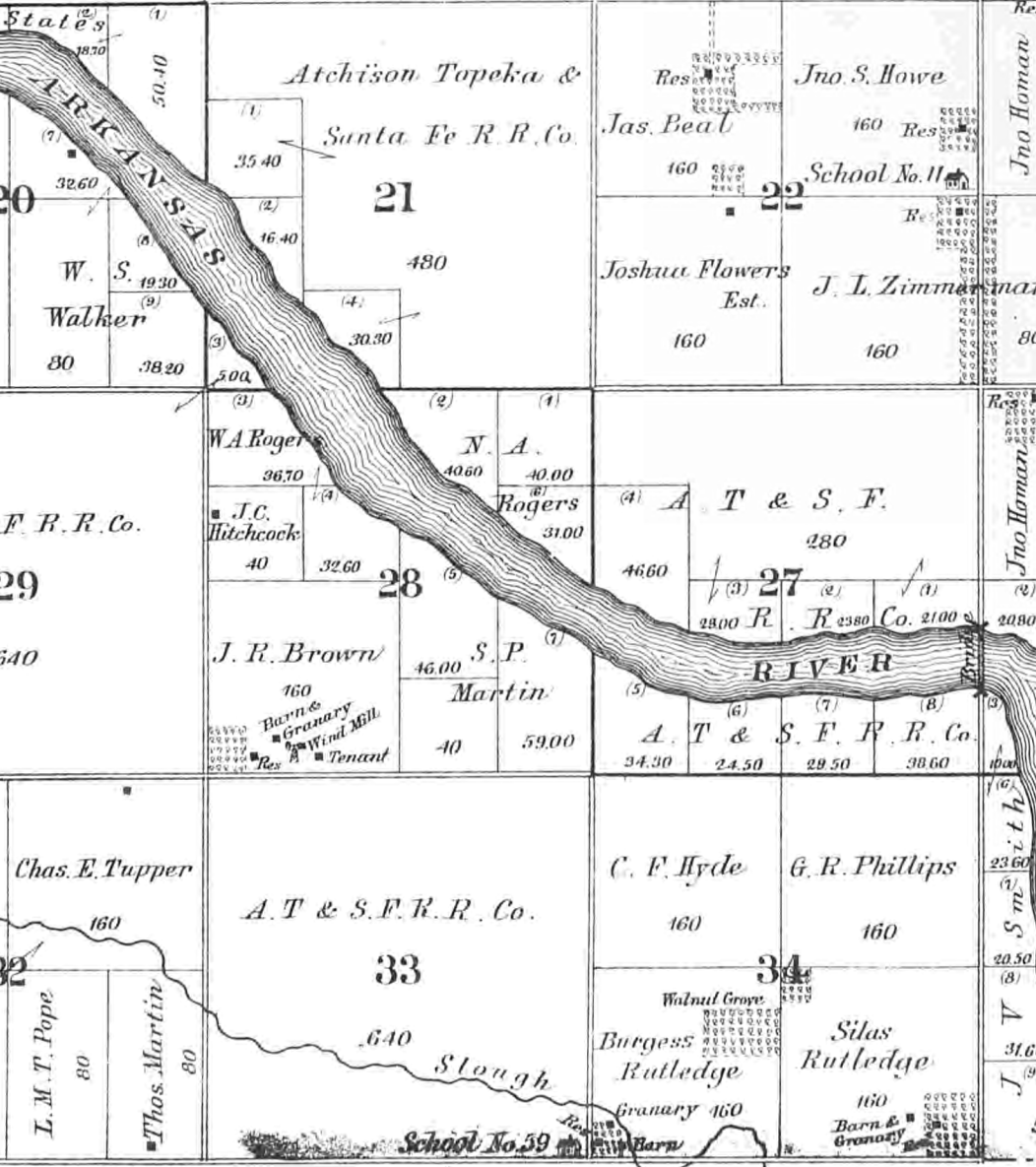
SCALE: 2 INCHES TO 1 MILE.

HARVEY

COUNTY

LINE

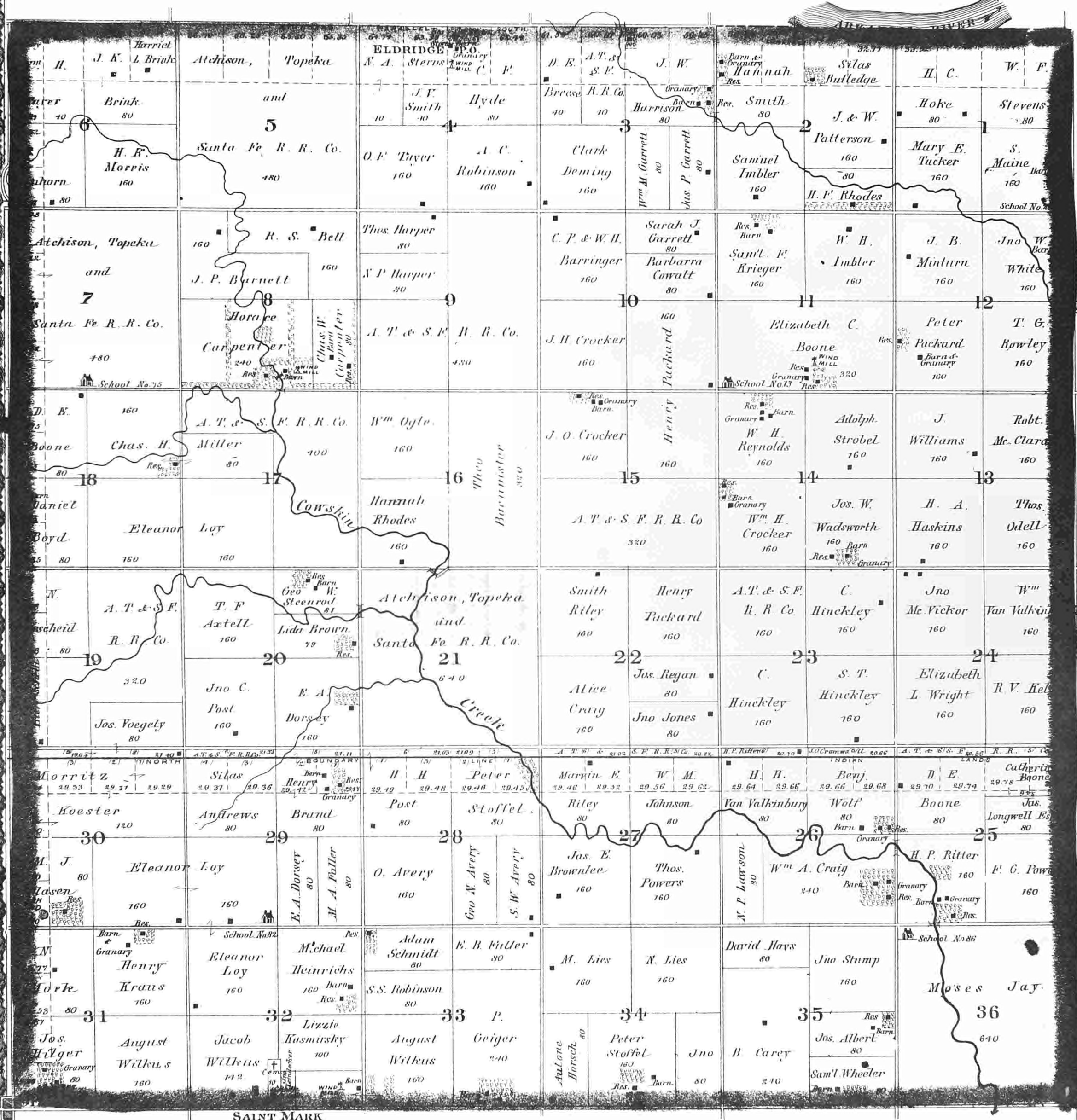
39.66 Jacob B. Taylor 39.84 E. T. Cross 39.90	39.56 H. H. Hansen 80 Thos. Williams 160 Res	39.27 H. H. Hansen 80 Thos. Williams 160 Res	39.98 Jas. Armour 80 A.T. & S.F. R.R. Co. 400	39.97 Jas. Armour 80 A.T. & S.F. R.R. Co. 400	39.23 Jas. Armour 80 A.T. & S.F. R.R. Co. 400	39.49 Jas. Armour 80 A.T. & S.F. R.R. Co. 400	39.75 Jas. Armour 80 A.T. & S.F. R.R. Co. 400	39.76 E. Cosson 40 T. J. Anderson 160	39.52 E. Cosson 40 T. J. Anderson 160	39.28 Elisha Irons 80 Margaret E. Stedman 160	39.04 Elisha Irons 80 Margaret E. Stedman 160	39.90 Atchison Topeka & Santa Fe R.R. Co. 480	39.88 Atchison Topeka & Santa Fe R.R. Co. 480	39.84 Atchison Topeka & Santa Fe R.R. Co. 480	39.82 Atchison Topeka & Santa Fe R.R. Co. 480	38.75 J. M. Campbell 80 A. W. Biggs 160 Res	38.73 A. Eikenberry 80 M. M. Biggs 160 Res	38.88 T. W. Trego 80 A.T. & S.F. R.R. Co. 80 C. Bonnell 80 S. Fry 80 A.T. & S.F. R.R. Co. 80	39.20 T. W. Trego 80 A.T. & S.F. R.R. Co. 80 C. Bonnell 80 S. Fry 80 A.T. & S.F. R.R. Co. 80	39.52 Jno. Myers 40 G. W. Kennedy 40	39.84 Jno. Myers 40 G. W. Kennedy 40				
39.93 A.T. & S.F. R.R. Co. 80	39.93 Thos. Williams 160	39.93 Geo. R. Thrush 160	39.93 C. B. Thrush 80	39.93 Mannah Irons 80	39.93 Isaac Thrush 160	39.93 Wm. Falk 160	39.93 A.T. & S.F. R.R. Co. 320	39.93 Jno. T. Ellsworth 160	39.93 Wm. J. Keller 160	39.93 U.B. Parsons 80	39.93 H. S. Hall 80	39.93 Geo. Young 80	39.93 Mrs. Coffman 80	39.93 Jno. P. Hansen 80	39.93 H. S. Hall 80	39.93 Santa Fe R.R. Co. 640	39.93 E. P. Phelps 280	39.93 Mary E. Bull 40	39.93 Norman Calhoun 80	39.93 Jno. S. Howe 80	39.93 Geo. Ritter 80	39.93 Elizabeth Newsome 80	39.93 J. T. Drake 80	39.93 Myron Camp 157 Cem.	
39.94 John Williams 320	39.94 John Williams 320	39.94 John Williams 320	39.94 John Williams 320	39.94 John Williams 320	39.94 John Williams 320	39.94 John Williams 320	39.94 John Williams 320	39.94 John Williams 320	39.94 John Williams 320	39.94 John Williams 320	39.94 John Williams 320	39.94 John Williams 320	39.94 John Williams 320	39.94 John Williams 320	39.94 John Williams 320	39.94 John Williams 320	39.94 John Williams 320	39.94 John Williams 320	39.94 John Williams 320	39.94 John Williams 320	39.94 John Williams 320	39.94 John Williams 320	39.94 John Williams 320	39.94 John Williams 320	39.94 John Williams 320
39.82 A.T. & S.F. R.R. Co. 4190	39.82 A.T. & S.F. R.R. Co. 4670	39.82 A.T. & S.F. R.R. Co. 3790	39.82 A.T. & S.F. R.R. Co. 3100	39.82 A.T. & S.F. R.R. Co. 4030	39.82 A.T. & S.F. R.R. Co. 3260	39.82 A.T. & S.F. R.R. Co. 480	39.82 A.T. & S.F. R.R. Co. 160	39.82 A.T. & S.F. R.R. Co. 160	39.82 A.T. & S.F. R.R. Co. 160	39.82 A.T. & S.F. R.R. Co. 160	39.82 A.T. & S.F. R.R. Co. 160	39.82 A.T. & S.F. R.R. Co. 160	39.82 A.T. & S.F. R.R. Co. 160	39.82 A.T. & S.F. R.R. Co. 160	39.82 A.T. & S.F. R.R. Co. 160	39.82 A.T. & S.F. R.R. Co. 160	39.82 A.T. & S.F. R.R. Co. 160	39.82 A.T. & S.F. R.R. Co. 160	39.82 A.T. & S.F. R.R. Co. 160	39.82 A.T. & S.F. R.R. Co. 160	39.82 A.T. & S.F. R.R. Co. 160	39.82 A.T. & S.F. R.R. Co. 160	39.82 A.T. & S.F. R.R. Co. 160	39.82 A.T. & S.F. R.R. Co. 160	
40.18 L. M. T. Pope 400	40.18 L. M. T. Pope 400	40.18 L. M. T. Pope 400	40.18 L. M. T. Pope 400	40.18 L. M. T. Pope 400	40.18 L. M. T. Pope 400	40.18 L. M. T. Pope 400	40.18 L. M. T. Pope 400	40.18 L. M. T. Pope 400	40.18 L. M. T. Pope 400	40.18 L. M. T. Pope 400	40.18 L. M. T. Pope 400	40.18 L. M. T. Pope 400	40.18 L. M. T. Pope 400	40.18 L. M. T. Pope 400	40.18 L. M. T. Pope 400	40.18 L. M. T. Pope 400	40.18 L. M. T. Pope 400	40.18 L. M. T. Pope 400	40.18 L. M. T. Pope 400	40.18 L. M. T. Pope 400	40.18 L. M. T. Pope 400	40.18 L. M. T. Pope 400	40.18 L. M. T. Pope 400	40.18 L. M. T. Pope 400	
40.62 Andrew Touchland 80	40.62 Andrew Touchland 80	40.62 Andrew Touchland 80	40.62 Andrew Touchland 80	40.62 Andrew Touchland 80	40.62 Andrew Touchland 80	40.62 Andrew Touchland 80	40.62 Andrew Touchland 80	40.62 Andrew Touchland 80	40.62 Andrew Touchland 80	40.62 Andrew Touchland 80	40.62 Andrew Touchland 80	40.62 Andrew Touchland 80	40.62 Andrew Touchland 80	40.62 Andrew Touchland 80	40.62 Andrew Touchland 80	40.62 Andrew Touchland 80	40.62 Andrew Touchland 80	40.62 Andrew Touchland 80	40.62 Andrew Touchland 80	40.62 Andrew Touchland 80	40.62 Andrew Touchland 80	40.62 Andrew Touchland 80	40.62 Andrew Touchland 80	40.62 Andrew Touchland 80	
40.87 A.T. & S.F. R.R. Co. 400	40.87 A.T. & S.F. R.R. Co. 400	40.87 A.T. & S.F. R.R. Co. 400	40.87 A.T. & S.F. R.R. Co. 400	40.87 A.T. & S.F. R.R. Co. 400	40.87 A.T. & S.F. R.R. Co. 400	40.87 A.T. & S.F. R.R. Co. 400	40.87 A.T. & S.F. R.R. Co. 400	40.87 A.T. & S.F. R.R. Co. 400	40.87 A.T. & S.F. R.R. Co. 400	40.87 A.T. & S.F. R.R. Co. 400	40.87 A.T. & S.F. R.R. Co. 400	40.87 A.T. & S.F. R.R. Co. 400	40.87 A.T. & S.F. R.R. Co. 400	40.87 A.T. & S.F. R.R. Co. 400	40.87 A.T. & S.F. R.R. Co. 400	40.87 A.T. & S.F. R.R. Co. 400	40.87 A.T. & S.F. R.R. Co. 400	40.87 A.T. & S.F. R.R. Co. 400	40.87 A.T. & S.F. R.R. Co. 400	40.87 A.T. & S.F. R.R. Co. 400	40.87 A.T. & S.F. R.R. Co. 400	40.87 A.T. & S.F. R.R. Co. 400	40.87 A.T. & S.F. R.R. Co. 400	40.87 A.T. & S.F. R.R. Co. 400	
40.37 Chas. H. Pulver 80	40.37 Chas. H. Pulver 80	40.37 Chas. H. Pulver 80	40.37 Chas. H. Pulver 80	40.37 Chas. H. Pulver 80	40.37 Chas. H. Pulver 80	40.37 Chas. H. Pulver 80	40.37 Chas. H. Pulver 80	40.37 Chas. H. Pulver 80	40.37 Chas. H. Pulver 80	40.37 Chas. H. Pulver 80	40.37 Chas. H. Pulver 80	40.37 Chas. H. Pulver 80	40.37 Chas. H. Pulver 80	40.37 Chas. H. Pulver 80	40.37 Chas. H. Pulver 80	40.37 Chas. H. Pulver 80	40.37 Chas. H. Pulver 80	40.37 Chas. H. Pulver 80	40.37 Chas. H. Pulver 80	40.37 Chas. H. Pulver 80	40.37 Chas. H. Pulver 80	40.37 Chas. H. Pulver 80	40.37 Chas. H. Pulver 80	40.37 Chas. H. Pulver 80	



TOWNSHIP 26 SOUTH RANGE 2 WEST.

OF THE 6TH PRINCIPAL MERIDIAN.

SCALE: 2 INCHES TO 1 MILE.

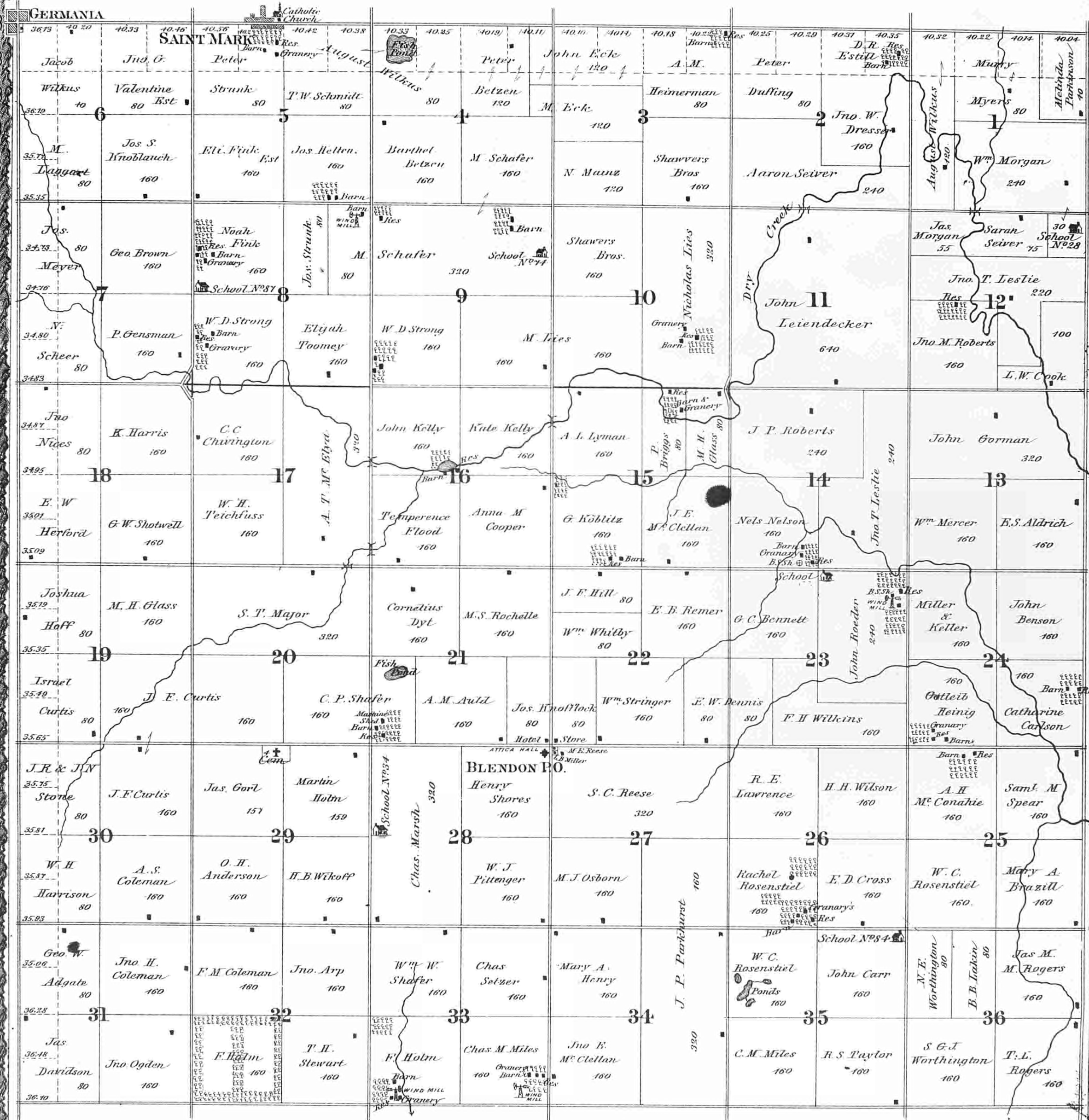


SAINT MARK

TOWNSHIP 27 SOUTH RANGE 2 WEST.

OF THE 6TH PRINCIPAL MERIDIAN.

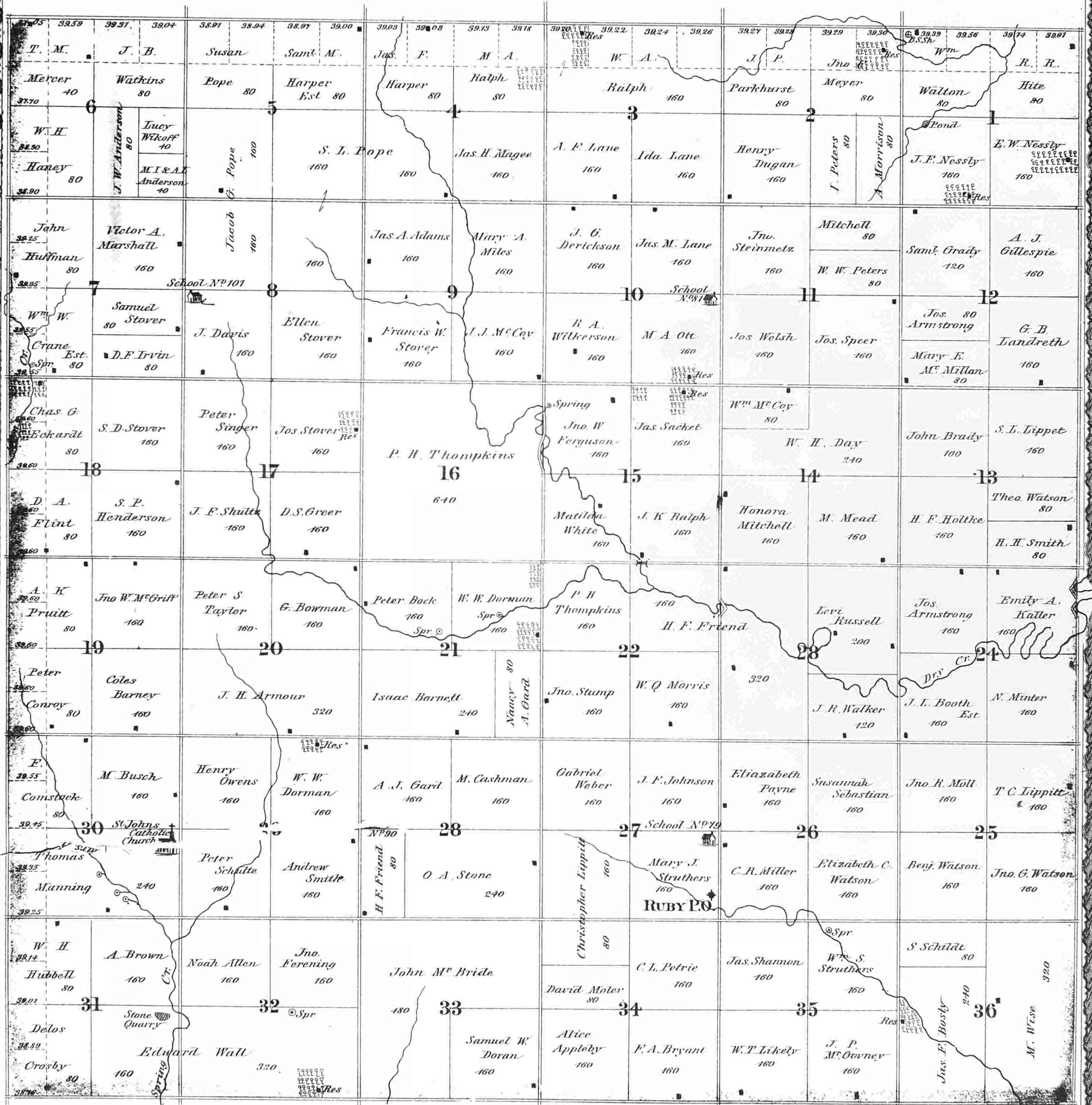
SCALE: 2 INCHES TO 1 MILE.



TOWNSHIP 28 SOUTH RANGE 2 WEST.

OF THE 6TH PRINCIPAL MERIDIAN.

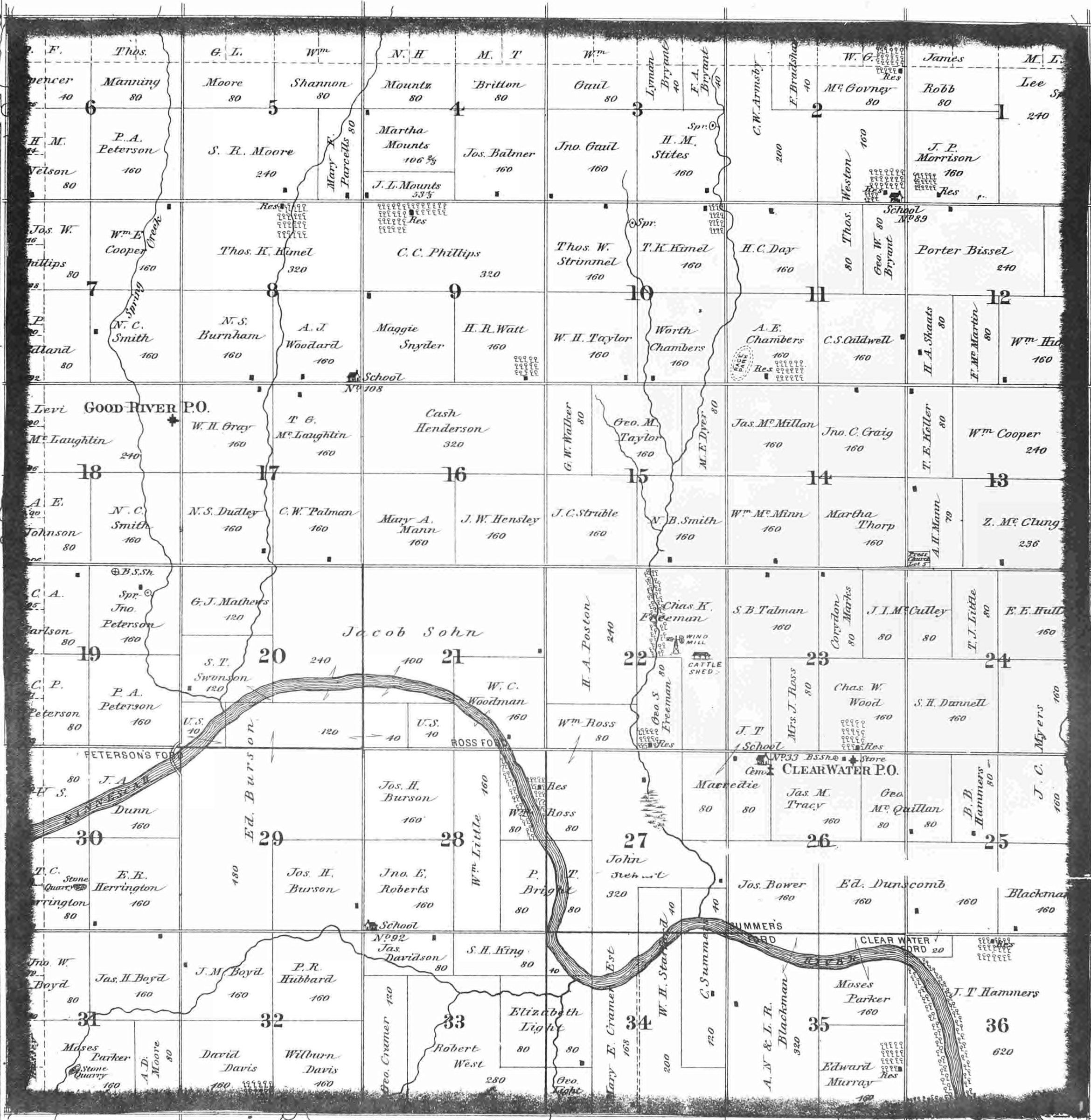
SCALE: 2 INCHES TO 1 MILE.



TOWNSHIP 29 SOUTH RANGE 2 WEST.

OF THE 6TH PRINCIPAL MERIDIAN.

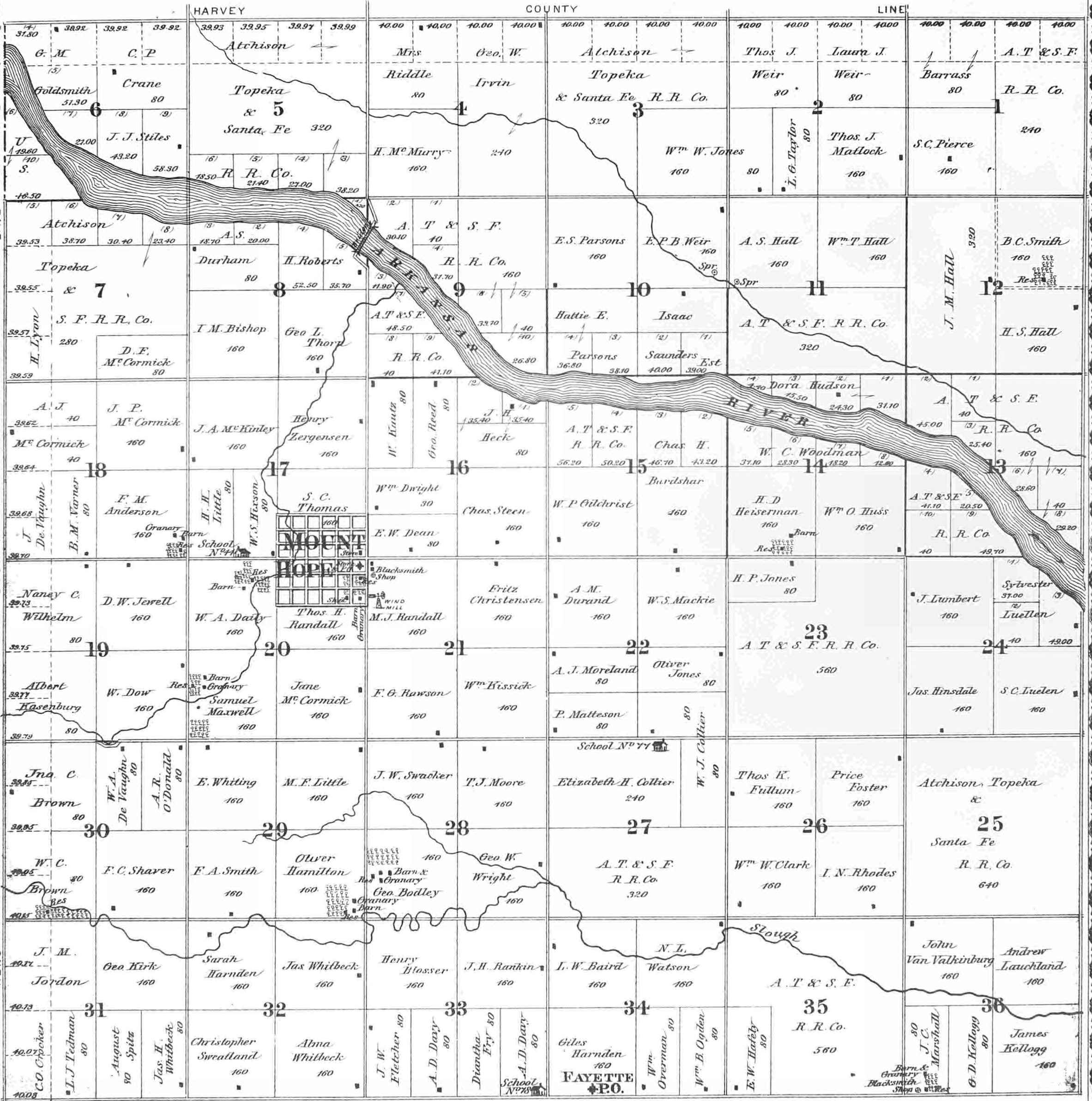
SCALE: 2 INCHES TO 1 MILE.



TOWNSHIP 25 SOUTH RANGE 3 WEST.

OF THE 6TH PRINCIPAL MERIDIAN.

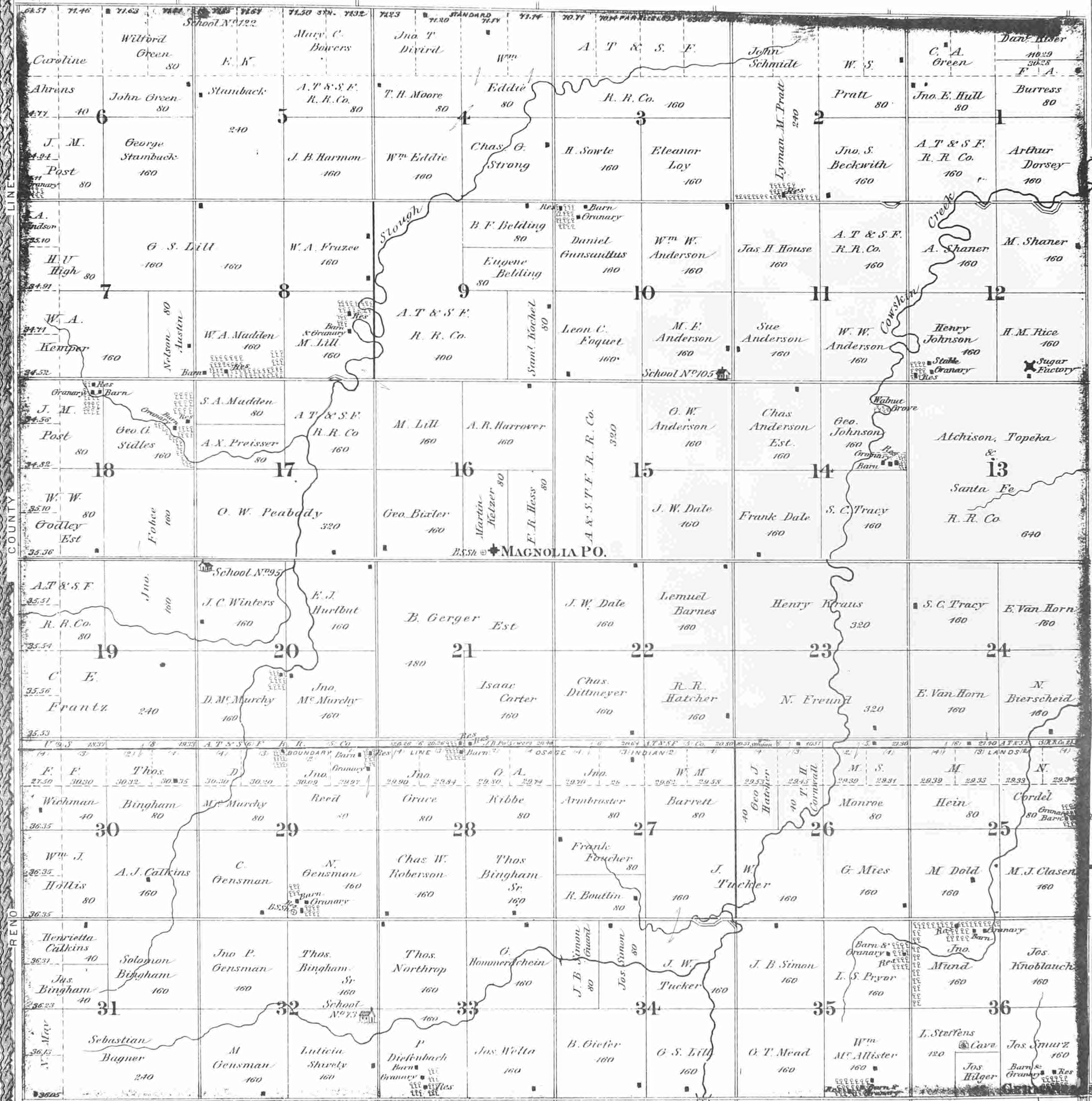
SCALE: 2 INCHES TO 1 MILE.



TOWNSHIP 26 SOUTH RANGE 3 WEST.

OF THE 6TH PRINCIPAL MERIDIAN

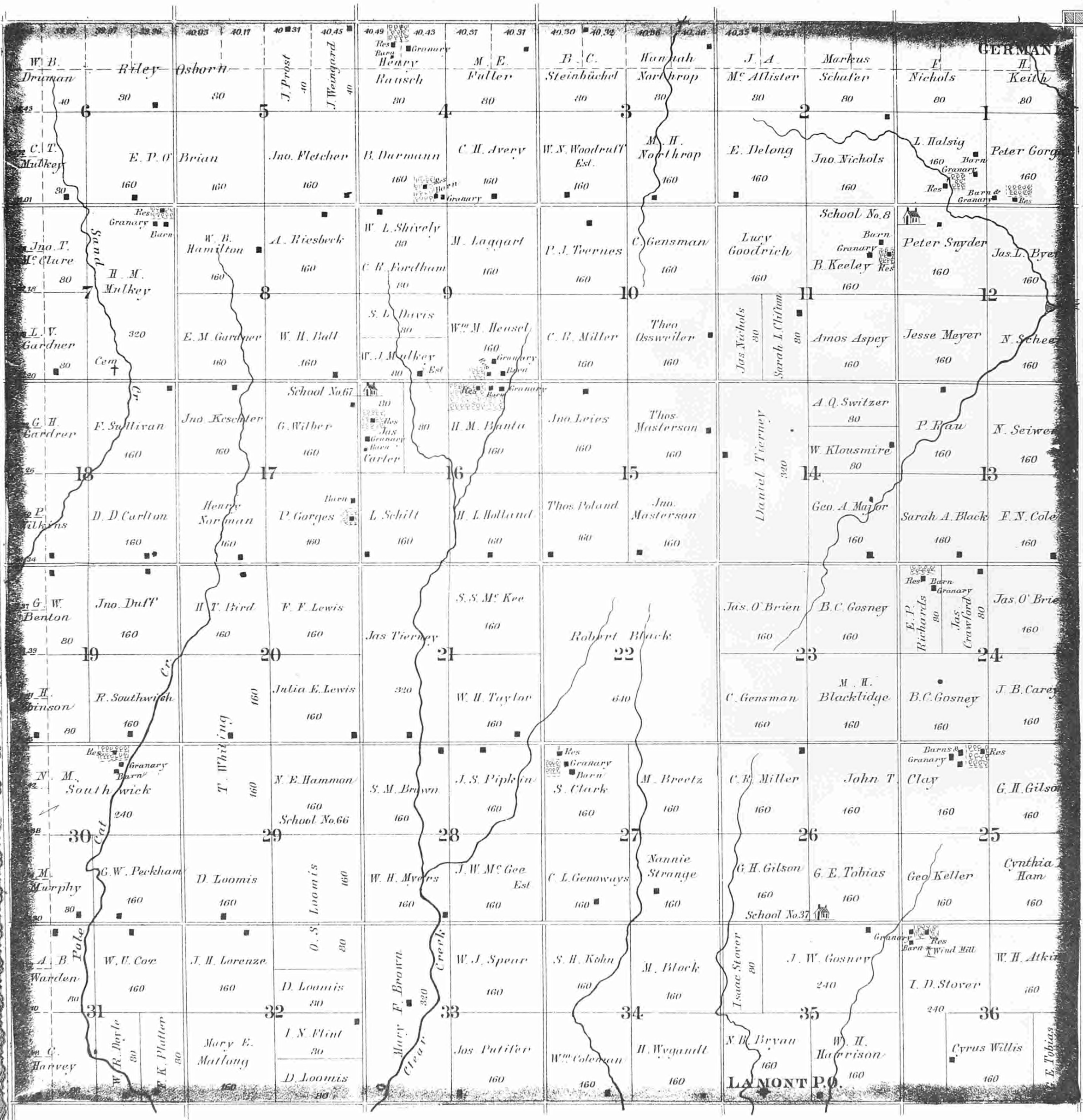
SCALE: 2 INCHES TO 1 MILE.



TOWNSHIP 27 SOUTH RANGE 3 WEST.

OF THE 6TH PRINCIPAL MERIDIAN

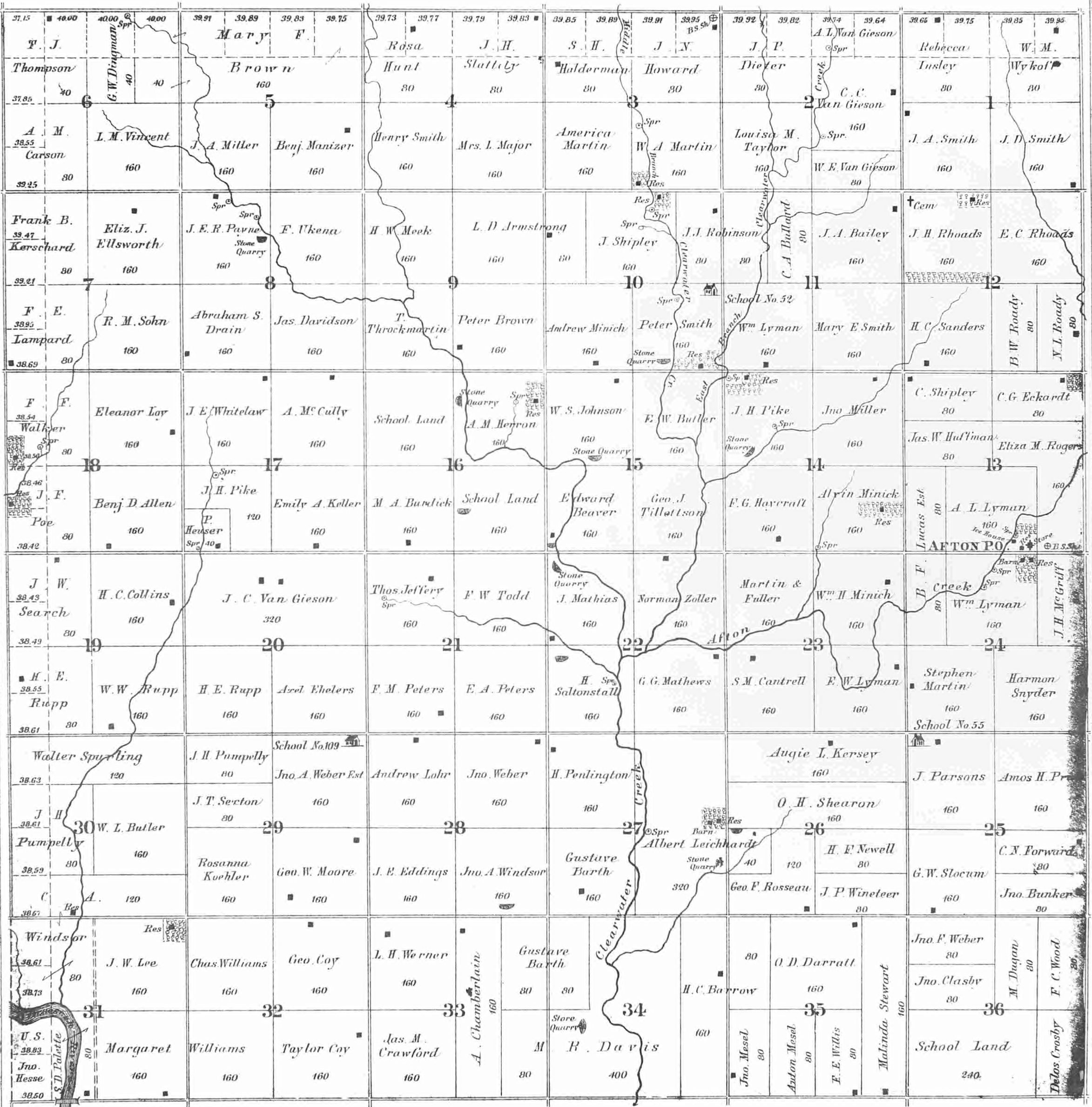
SCALE: 2 INCHES TO 1 MILE.



TOWNSHIP 28 SOUTH RANGE 3 WEST.

OF THE 6TH PRINCIPAL MERIDIAN.

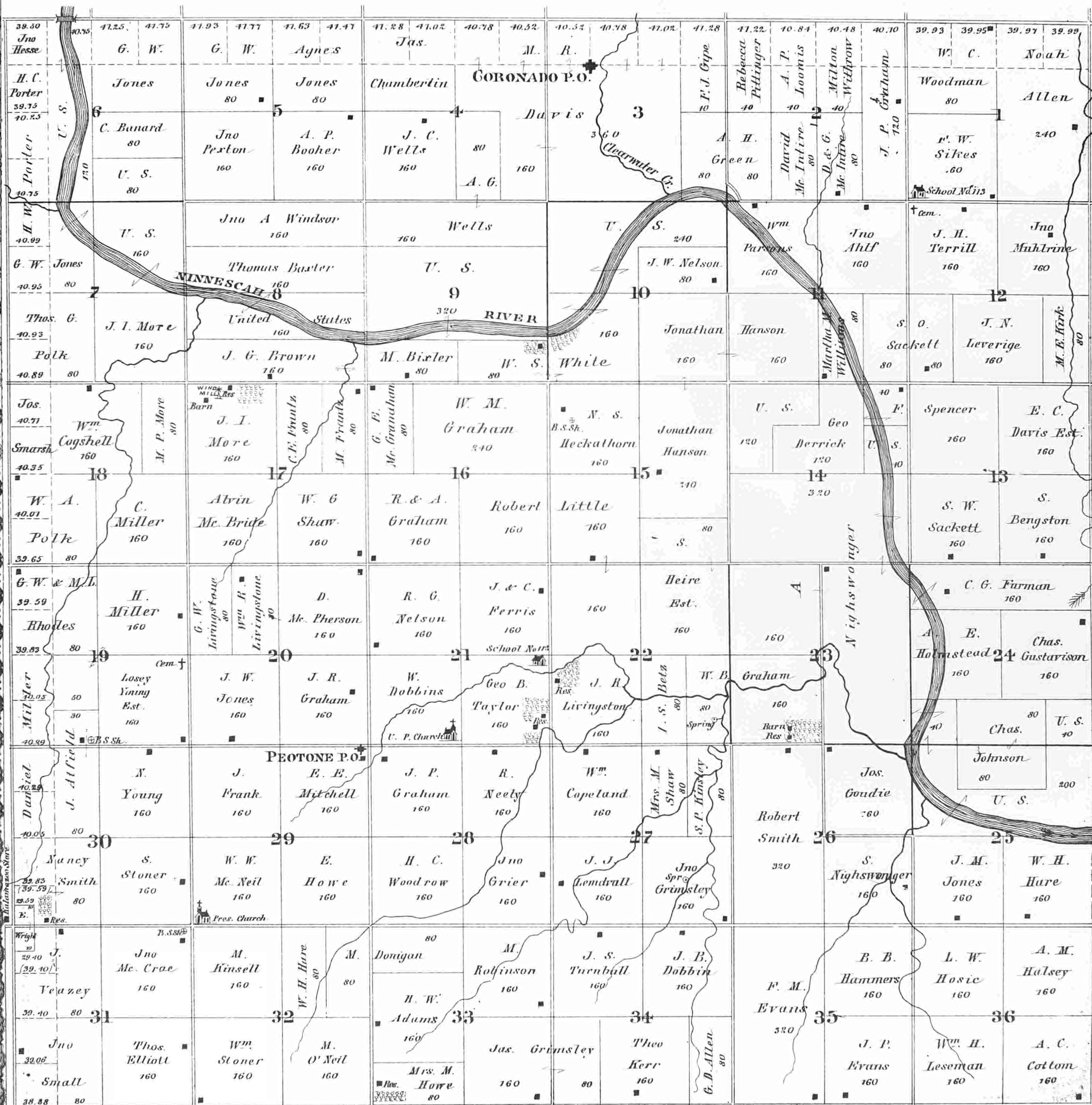
SCALE: 2 INCHES TO 1 MILE.



TOWNSHIP 29 SOUTH RANGE 3 WEST.

OF THE 6TH PRINCIPAL MERIDIAN.

SCALE: 2 INCHES TO 1 MILE.



TOWNSHIP 27 SOUTH RANGE 4 WEST.

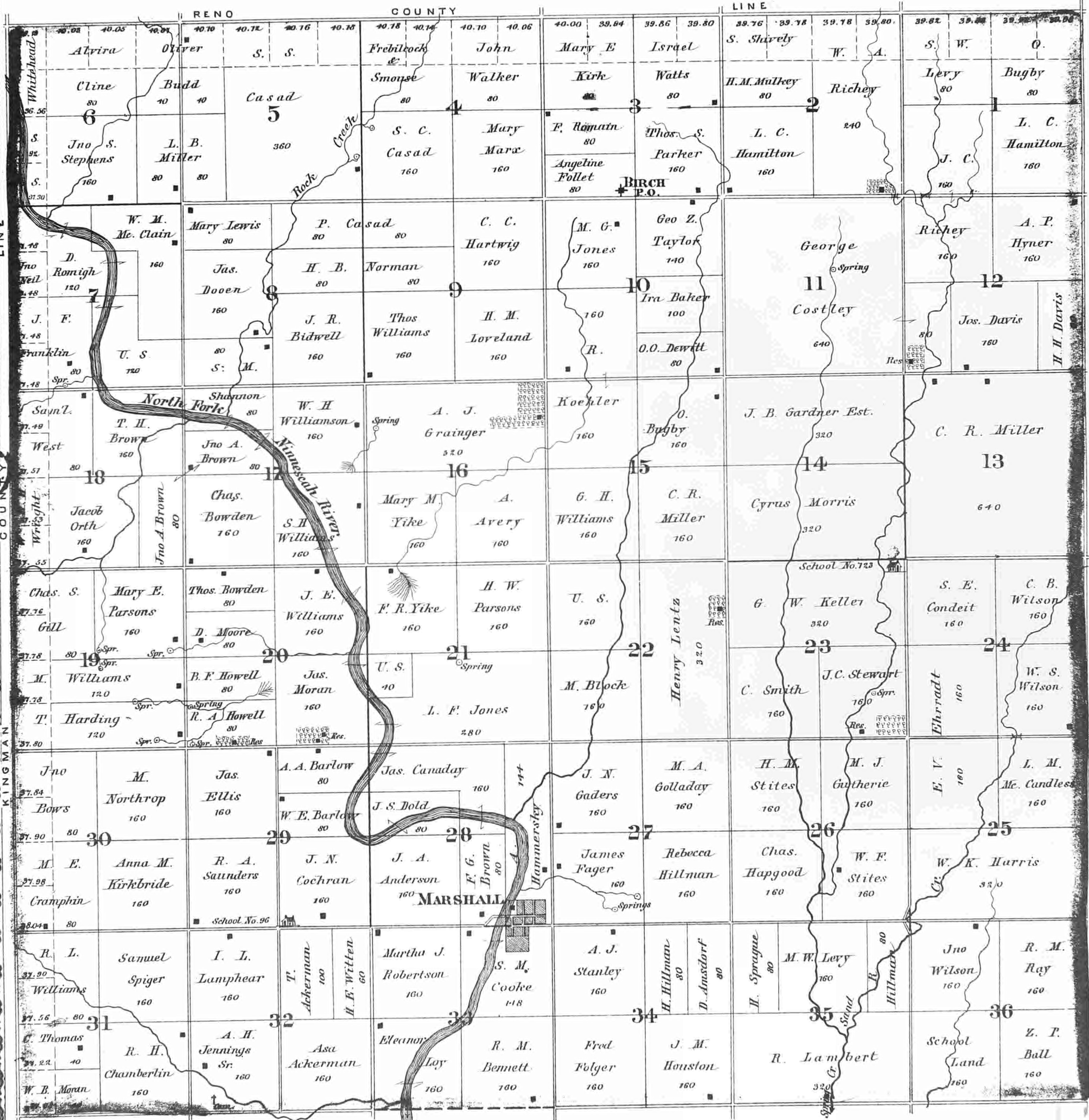
OF THE 6TH PRINCIPAL MERIDIAN.

SCALE: 2 INCHES TO 1 MILE.

RENO

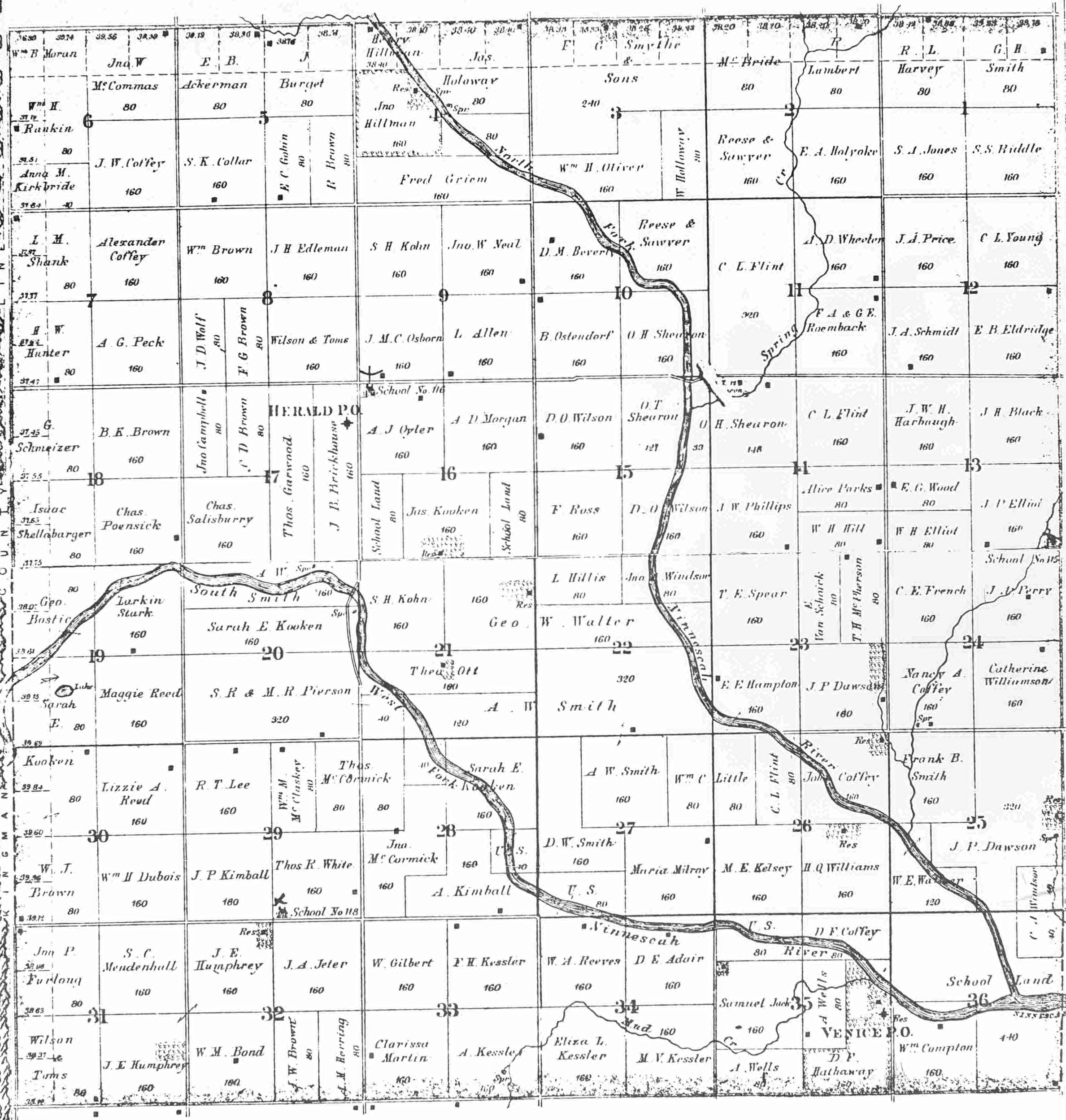
COUNTY

LINE



TOWNSHIP 28 SOUTH RANGE 4 WEST.

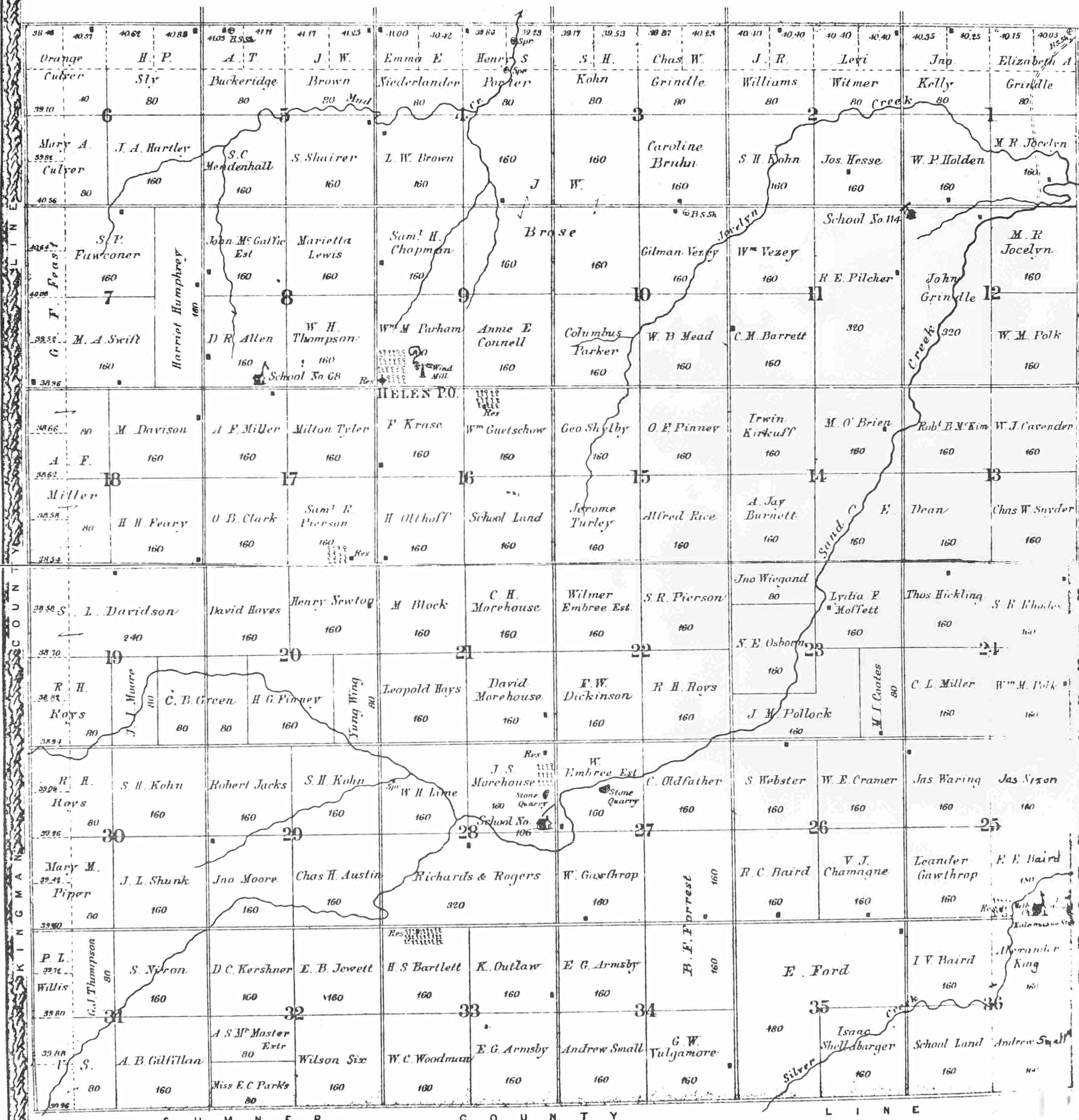
OF THE 6TH PRINCIPAL MERIDIAN.
SCALE: 2 INCHES TO 1 MILE.



TOWNSHIP 29 SOUTH RANGE 4 WEST.

OF THE 6TH PRINCIPAL MERIDIAN.

SCALE: 2 INCHES TO 1 MILE.



S U M N E R C O U N T Y L I N E