OUTLINE MAP OF SHERIDAN COUNTY KANSAS

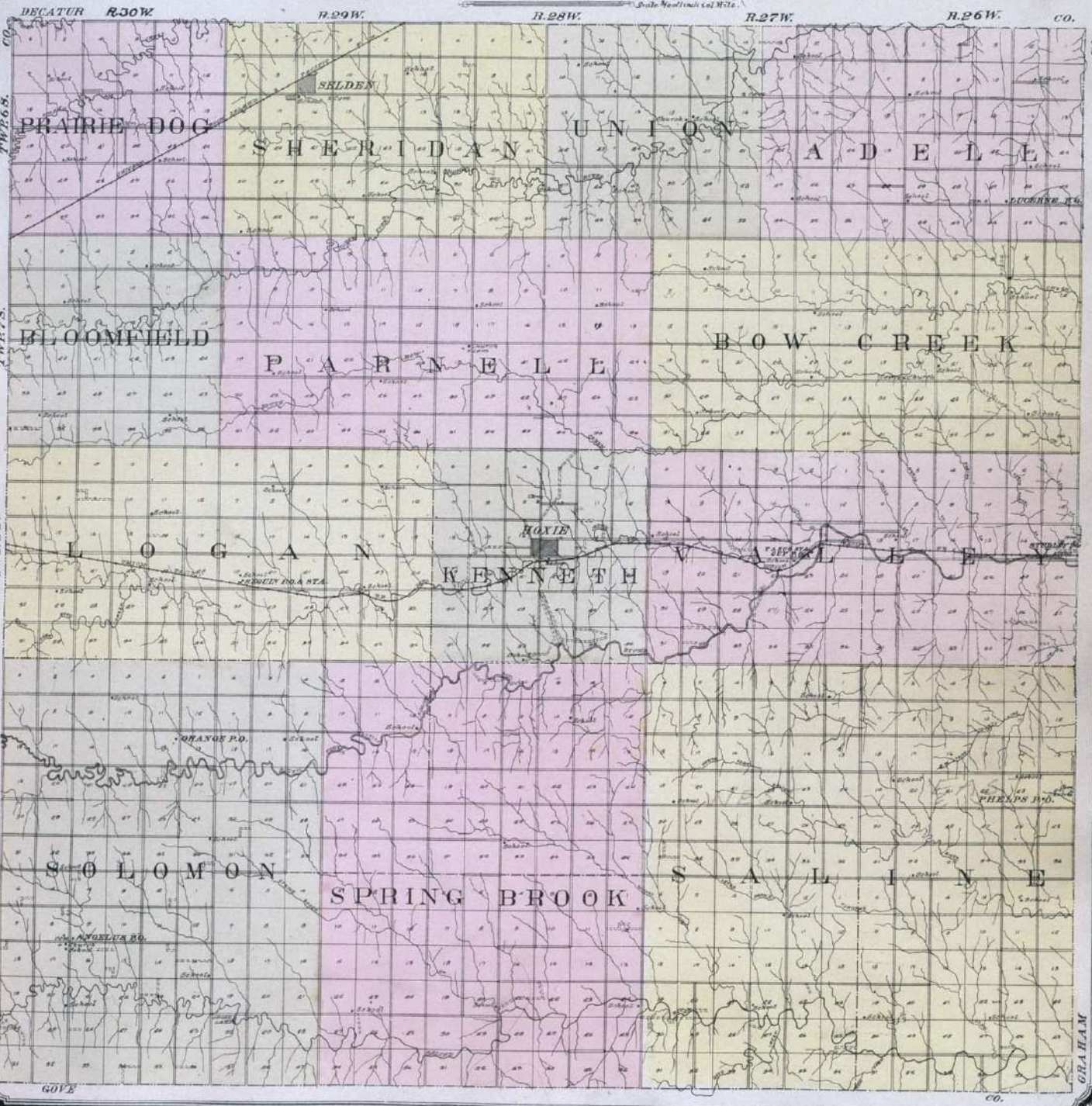

MAP OF TOWNSHIP 6 S RANGE 26 W

of the 6th Principal Meridian.

MAP OF TOWNSHIP 6 S RANGE 27 W

of the 6th Principal Meridian

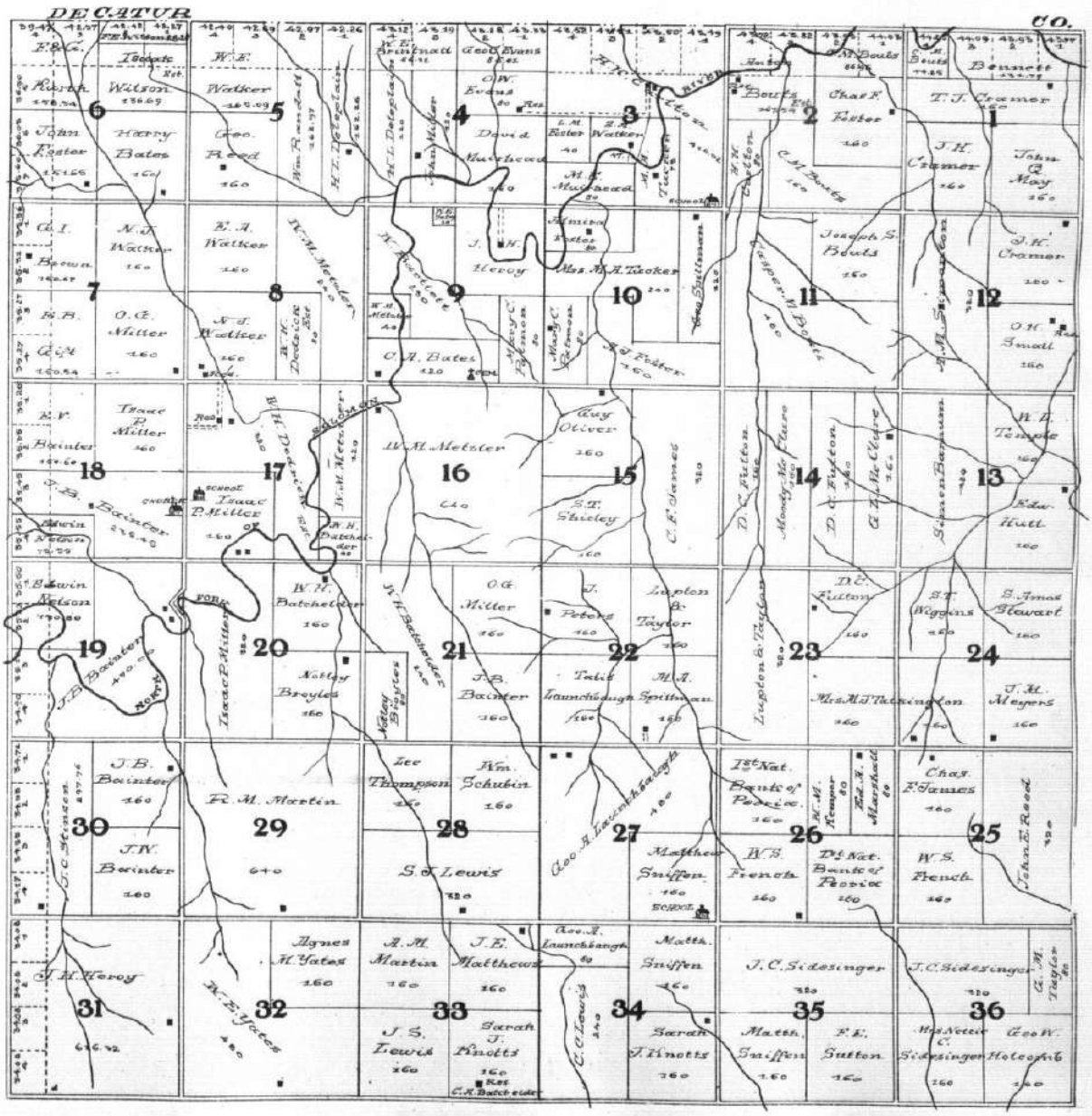

MAP OF TOWNSHIP 6 S RANGE 28 W

of the 6th Principal Meridian

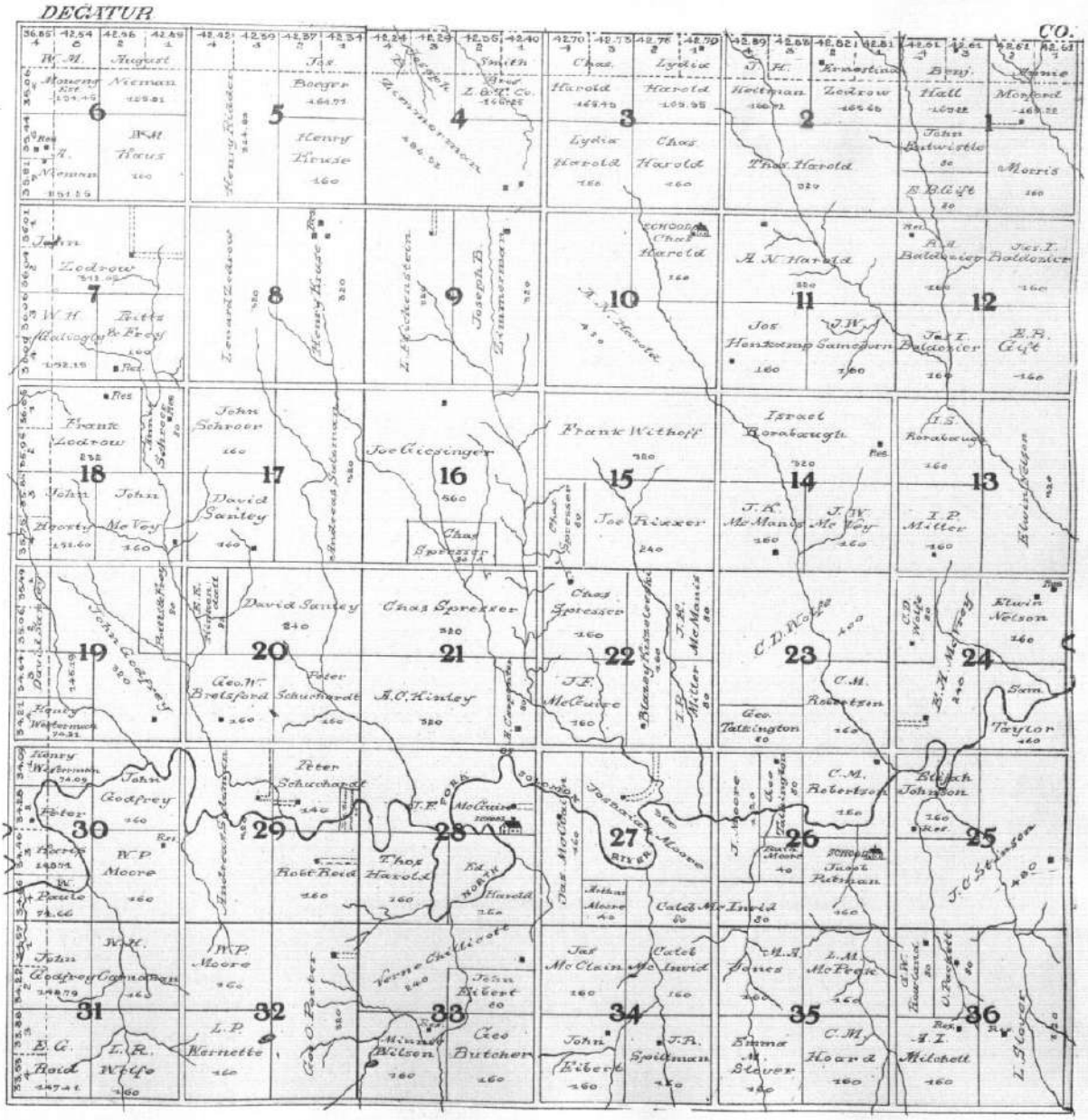
DECATUR CO.
6
5
4
3
2
1
7
8
9
10
11
12
18
17
16
15
14
13
19
20
21
22
23
24
30
29
28
27
26
25
31
32
33
34
35
36
Joe Ficeginger
Frank Withoff
Israel Borabough
Chas Spresser
David Santley
Thos Harold
Henry House
Peter Schuchardt
Robt Reid
Geo Butcher
Emma Blover
Hoard
Milchell
Morris
Morford
Taylor
Johnson
Robertson
Moore
Pittman
Jones
McPeak
Spittman
Eibert
Wilson
Kernette
Moore
Godfrey
Paulo
Roid
Wells
Hoard
Nelson
Miller
McManis
McVey
McCuisce
McClain
McInvid
Caleb
Hollman
Zedrow
Hall
Baldonier
Gift
Harold
Saingburn
Hankins
Schroer
Santley
Hinkley
Brelsford
Schuchardt
Godfrey
Moore
Reid
Harold
Butcher
Wilson
Kernette
Moore
Blover
Hoard
Mitchell
Johnson
Taylor
Robertson
Pittman
Jones
McPeak
Spittman
Eibert
McClain
McInvid
Caleb
Moore
Harold
Zedrow
Hall
Baldonier
Gift
Morris
Morford
Nelson
Miller
McManis
McVey
McCuisce

MAP OF TOWNSHIP 6 S RANGE 29 W

Scale 1½ inches to 1 Mile.

of the 6th Principal Meridian

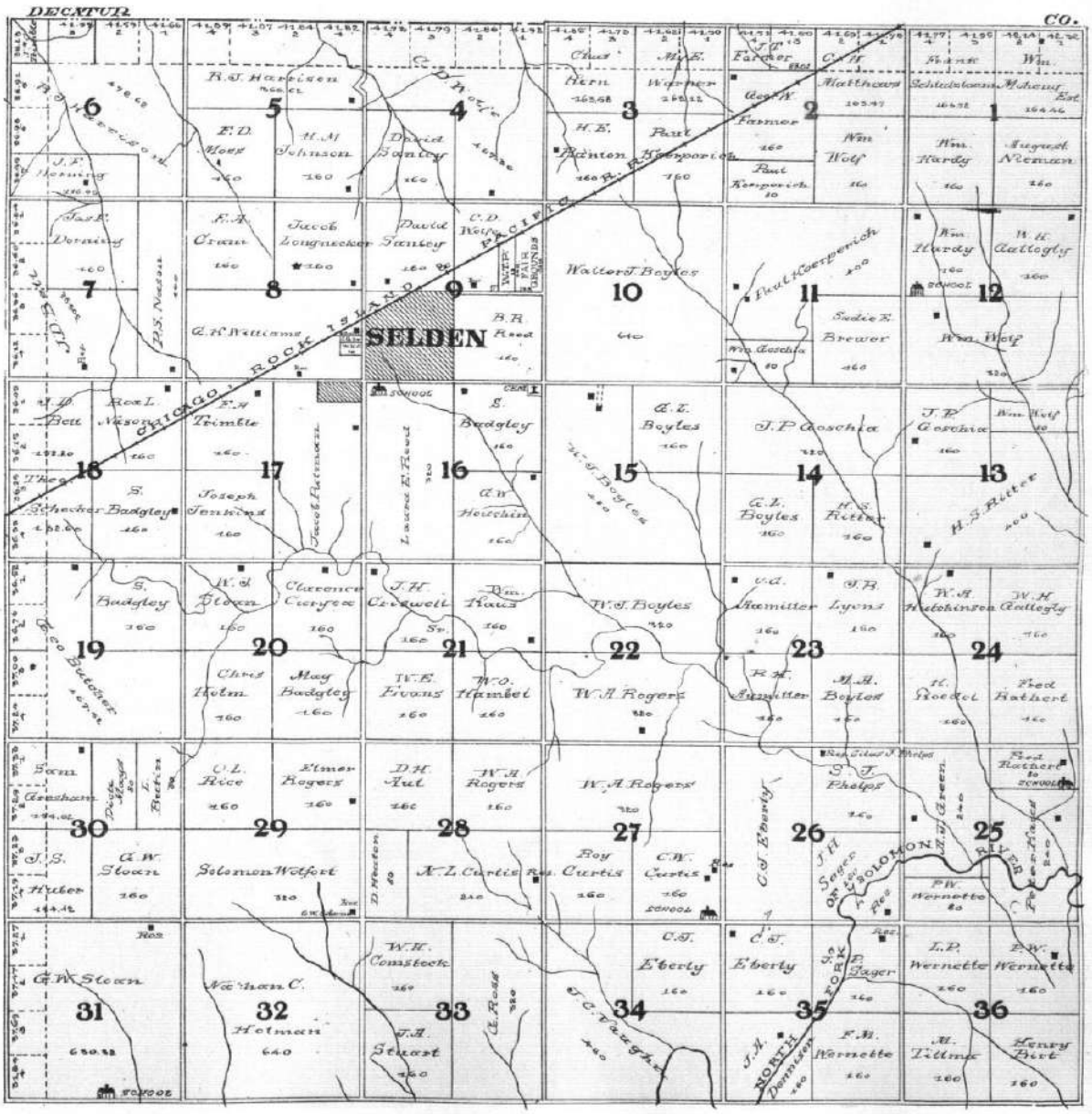

MAP OF TOWNSHIP 6 S RANGE 30 W

Scale 1½ inches to Mile.

of the 6th Principal Meridian

MAP OF TOWNSHIP 7 S RANGE 26 W

of the 6th Principal Meridian

MAP OF TOWNSHIP 7 S RANGE 27 W

Scale 1¾ inches to Mile.

of the 6th Principal Meridian.

MAP OF TOWNSHIP 7 S RANGE 28 W

Scale 1½ inches to 1 Mile.

of the 6th Principal Meridian.

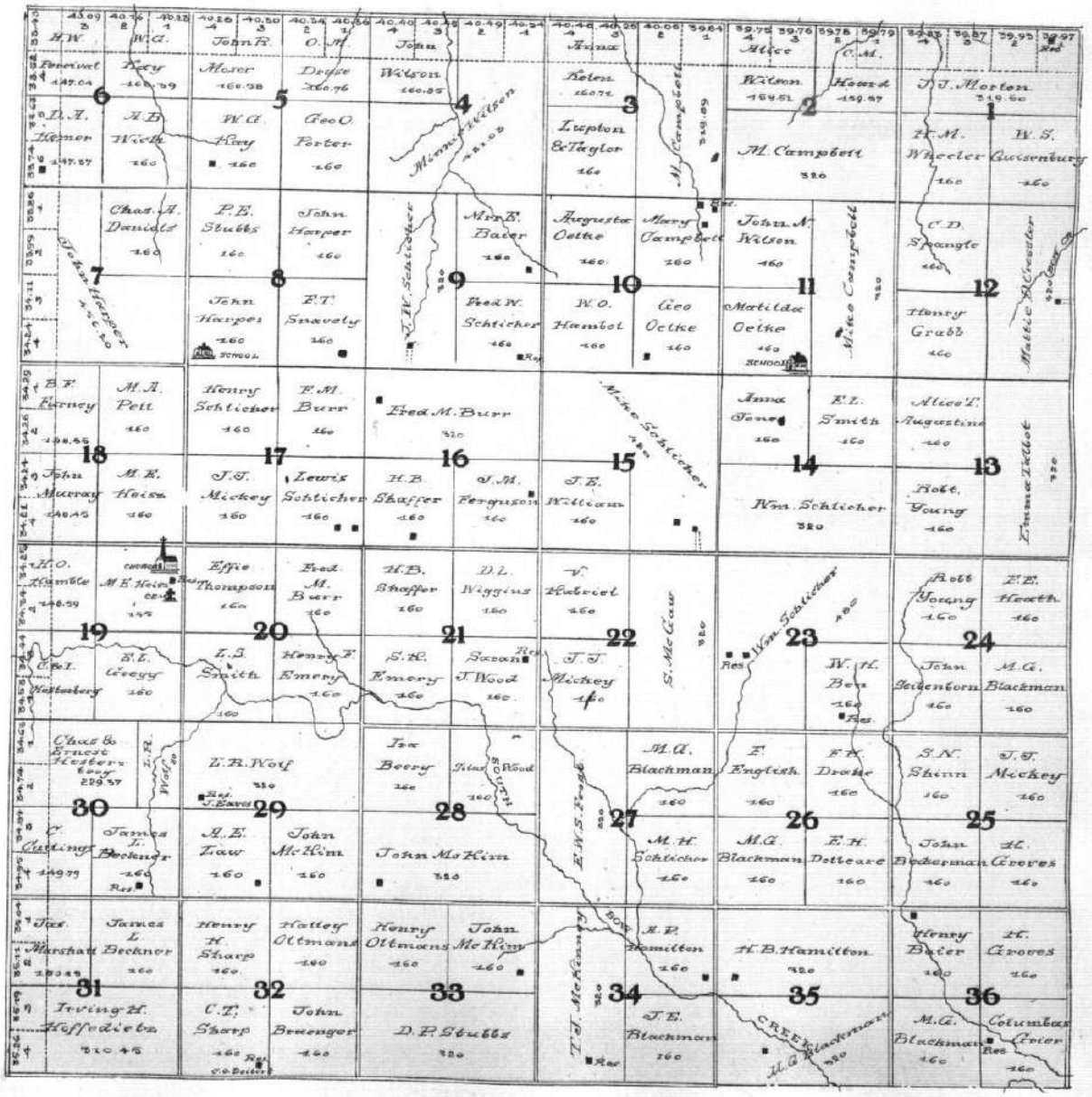

MAP OF TOWNSHIP 7 S RANGE 29 W

Scale 1½ inches to Mile.

of the 6th Principal Meridian.

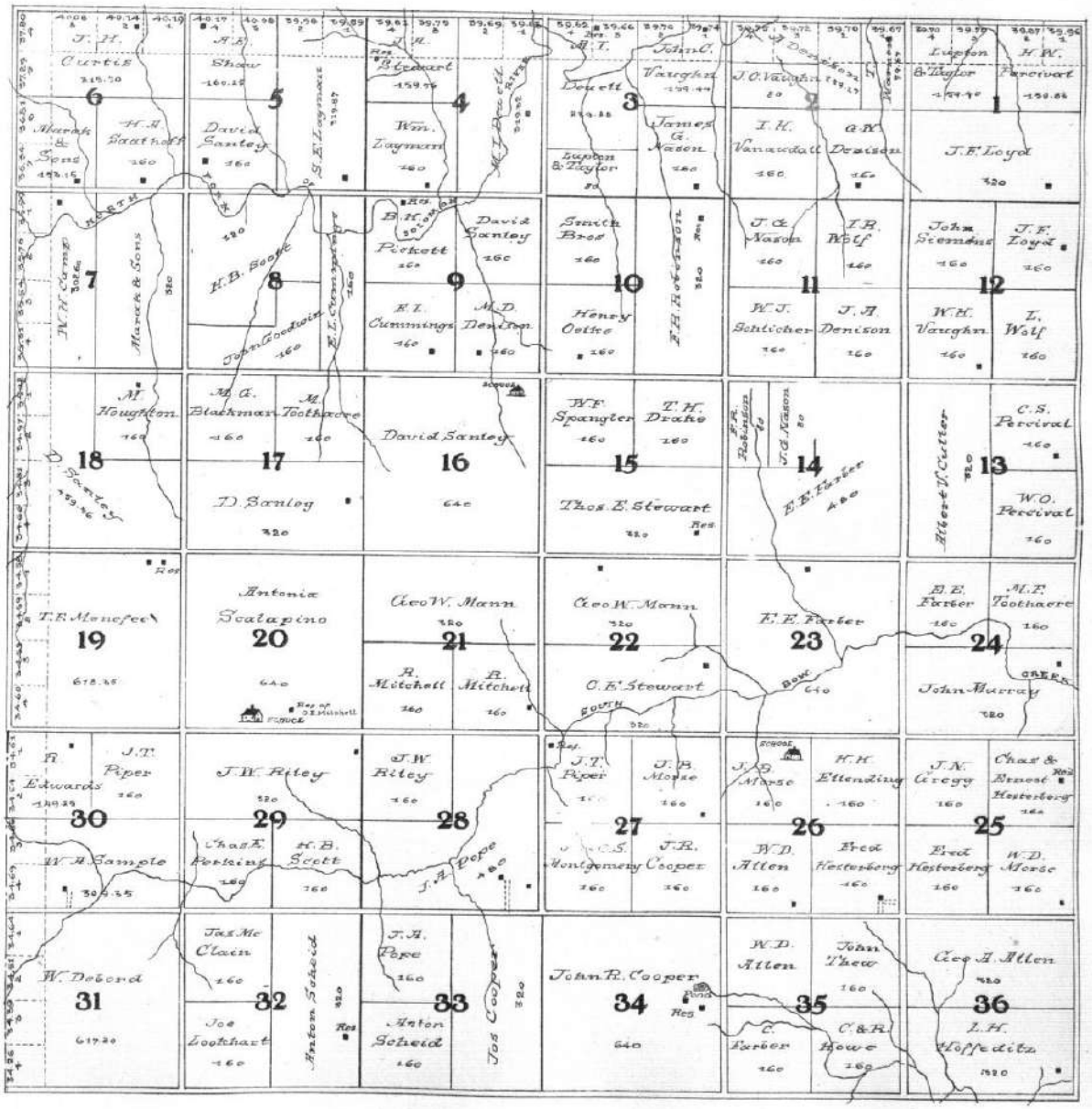

MAP OF TOWNSHIP 7 S RANGE 30 W

Scale 1½ Inches to 1 Mile.

of the 6th Principal Meridian.

MAP OF TOWNSHIP 8 S RANGE 26 W

Scale 1½ inches to 1 Mile.

of the 6th Principal Meridian.

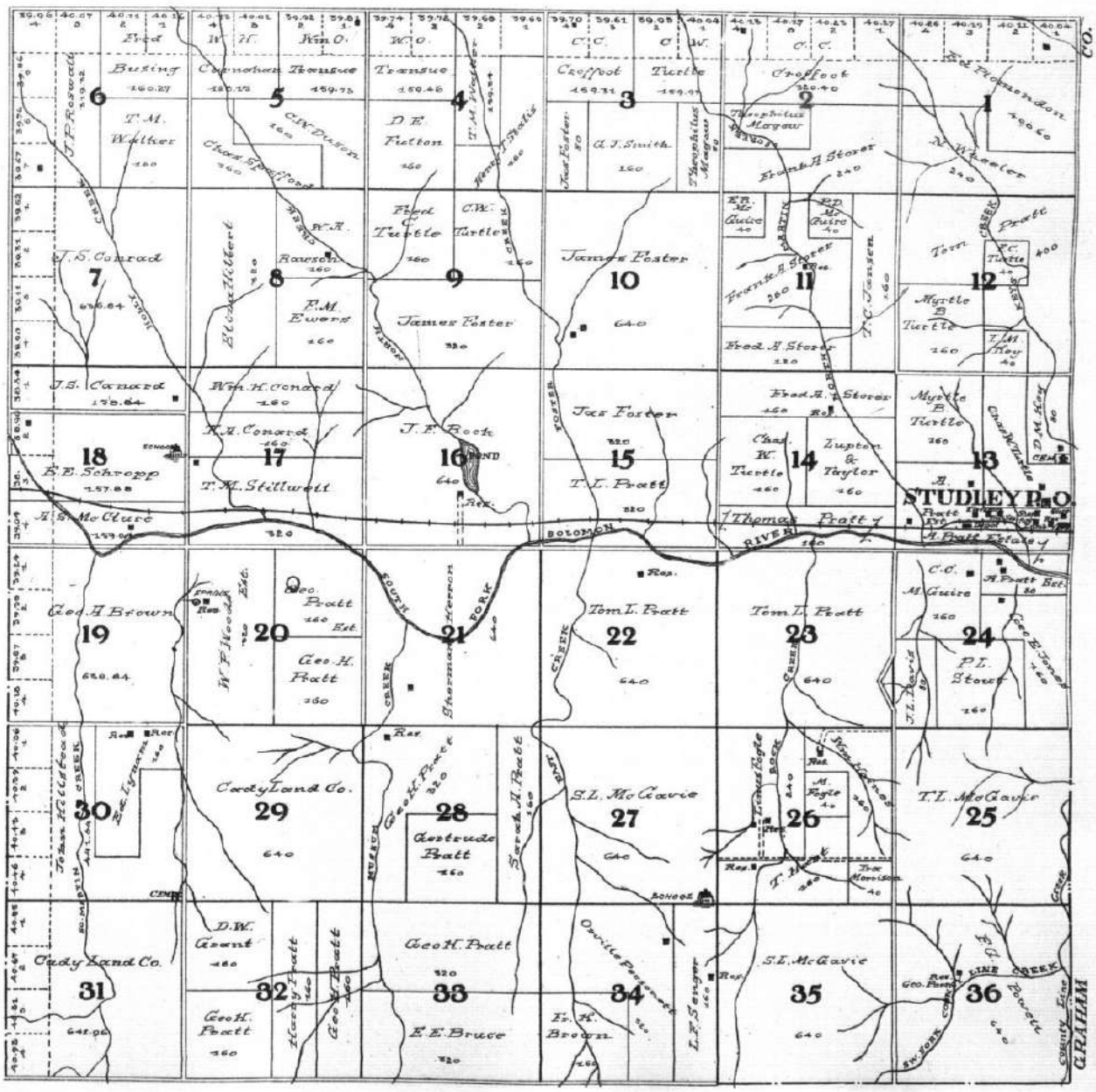

MAP OF TOWNSHIP 8 S RANGE 27 W

Scale 1½ inches to Mile.

of the 6th Principal Meridian.

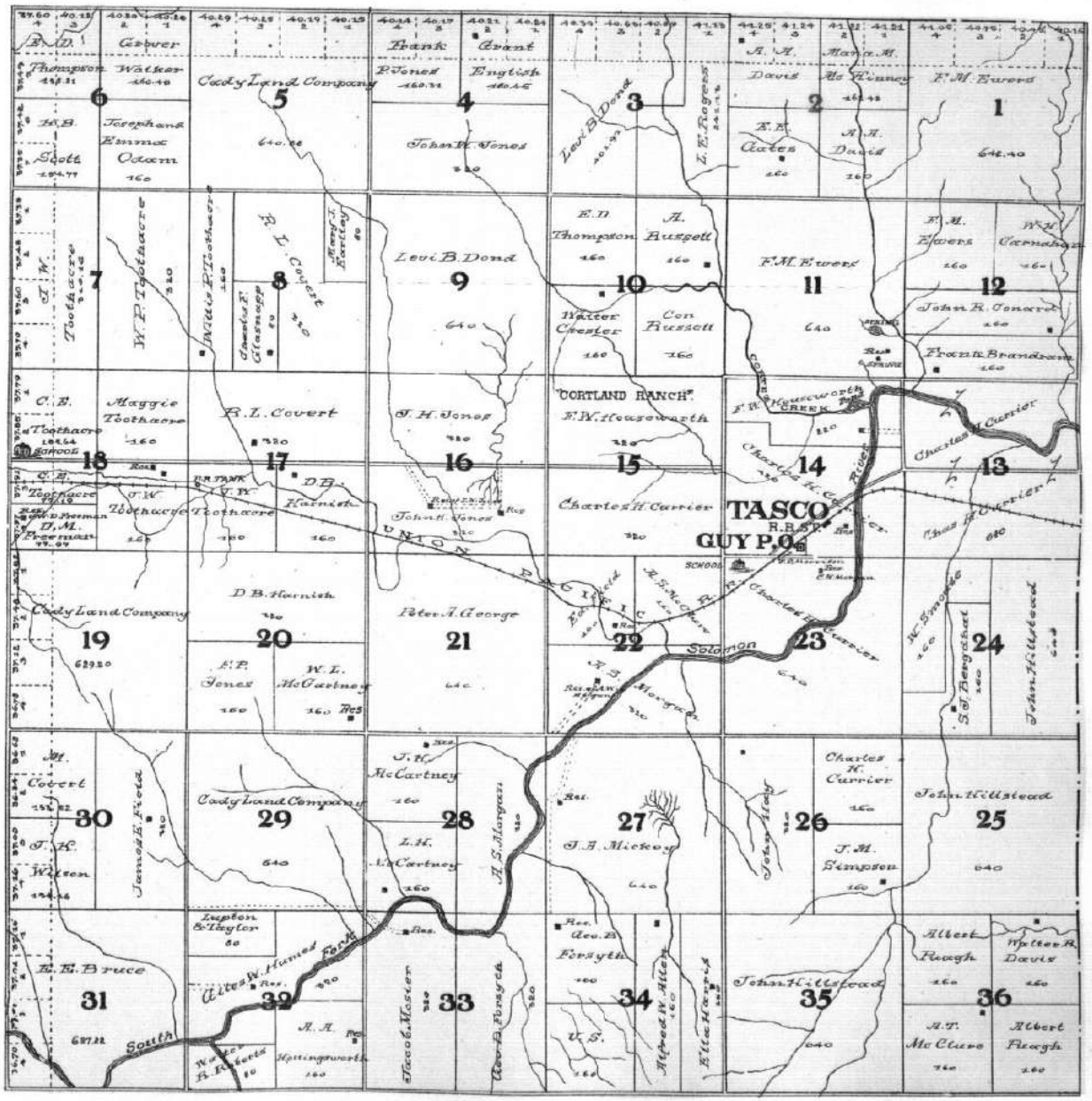

MAP OF TOWNSHIP 8 S RANGE 28 W

of the 6th Principal Meridian.

MAP OF TOWNSHIP 8 S RANGE 29 W

Scale 1½ inches to 1 Mile.

of the 6th Principal Meridian.

MAP OF TOWNSHIP 8 S RANGE 30 W

Scale 1½ inches to 1 Mile.

of the 6th Principal Meridian.

MAP OF TOWNSHIP 9 S RANGE 26 W

Scale 1¾ inches to a Mile.

of the 6th Principal Meridian.

MAP OF TOWNSHIP 9 S RANGE 27 W

Scale 1¾ inches to 1 Mile.

of the 6th Principal Meridian.

MAP OF TOWNSHIP 9 S RANGE 28 W

Scale 1¾ inches to Mile.

of the 6th Principal Meridian.

MAP OF TOWNSHIP 9 S RANGE 29 W

Scale 1½ inches to 1 Mile.

of the 6th Principal Meridian

MAP OF TOWNSHIP 9 S RANGE 30 W

Scale 1½ inches to 1 Mile.

of the 6th Principal Meridian.

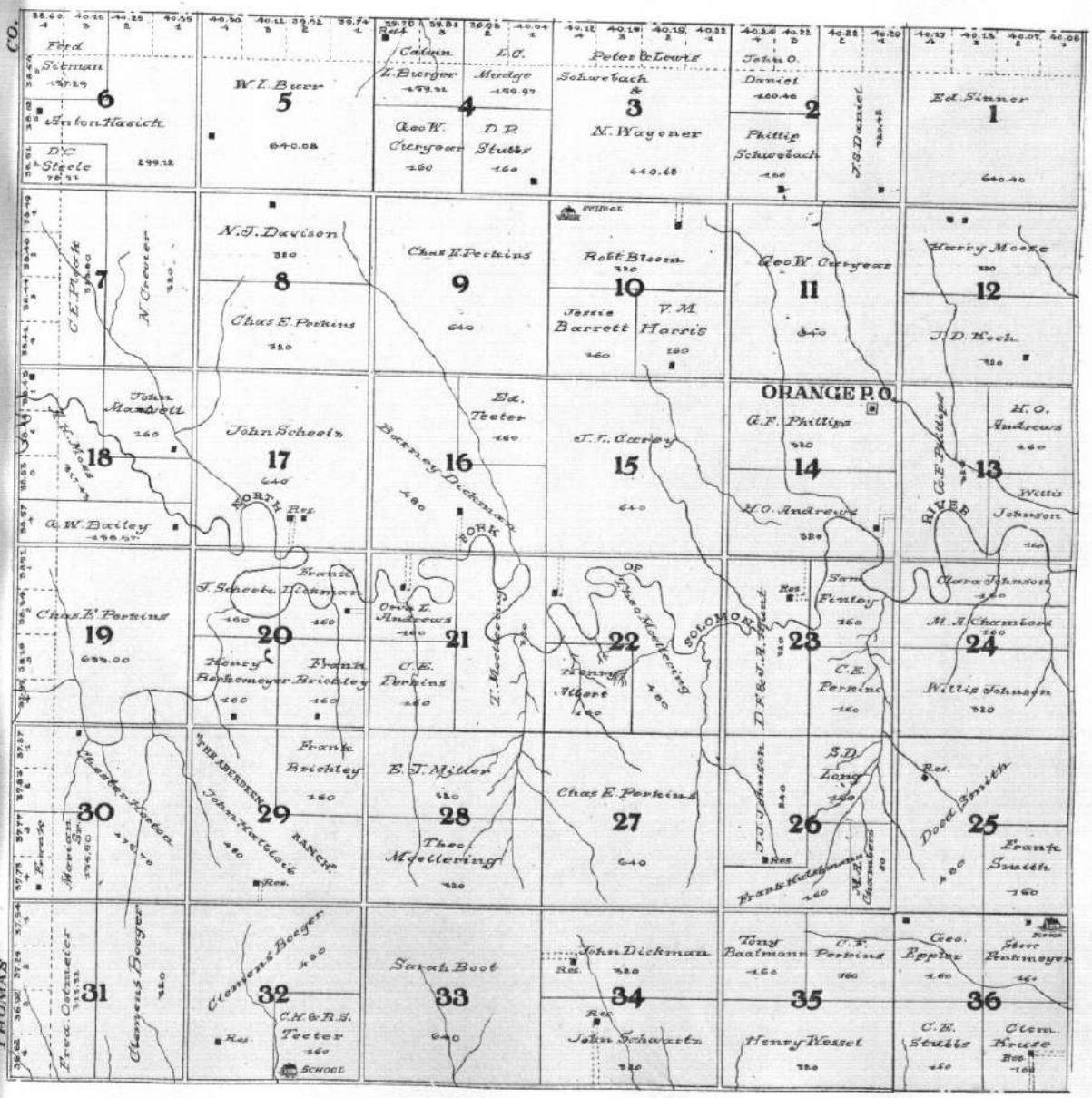

MAP OF TOWNSHIP 10 S RANGE 26 W

of the 6th Principal Meridian.

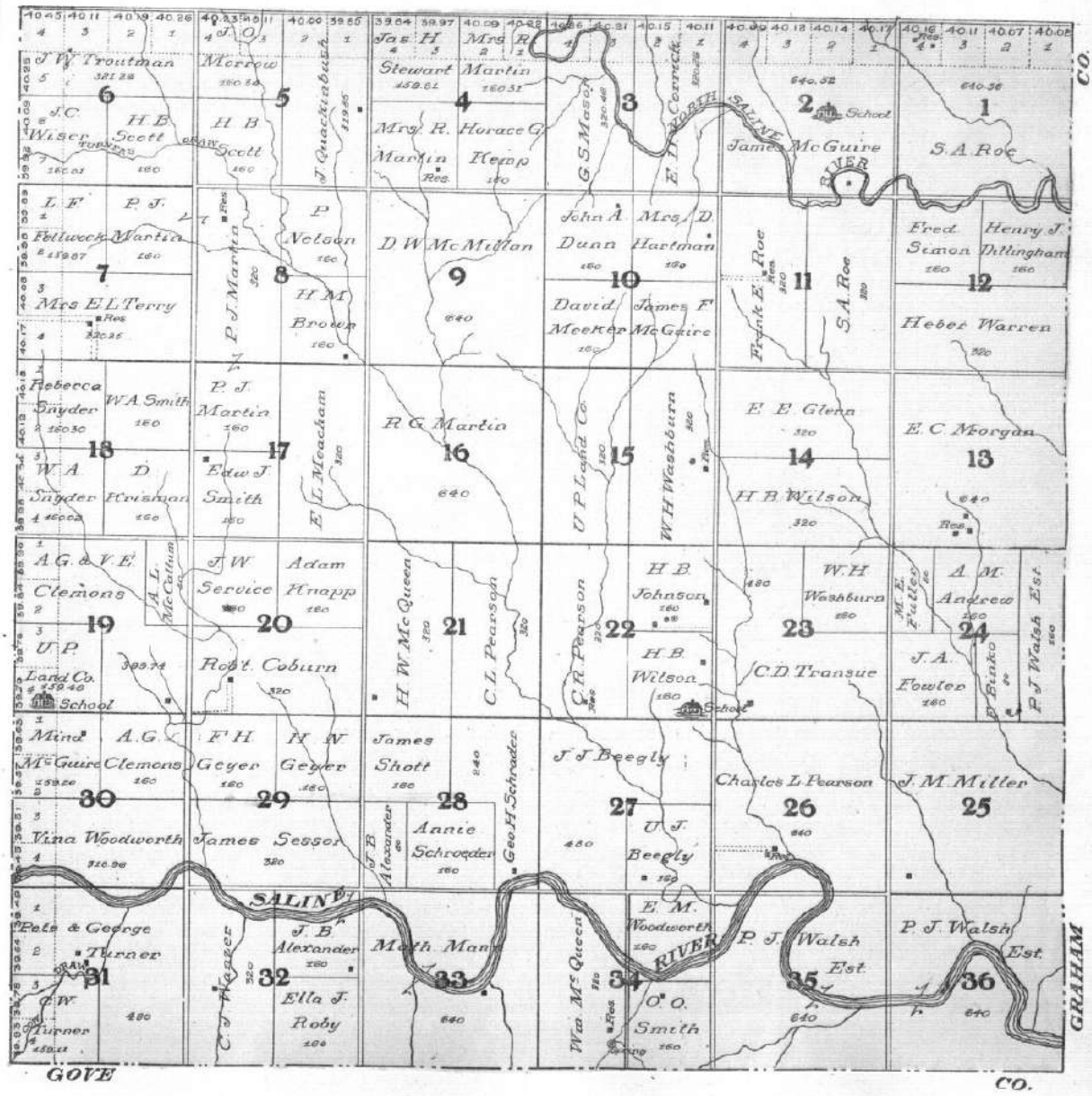

MAP OF TOWNSHIP 10 S RANGE 27 W

Scale 1¾ inches to 1 Mile.

of the 6th Principal Meridian.

MAP OF TOWNSHIP 10 S RANGE 28 W

of the 6th Principal Meridian.

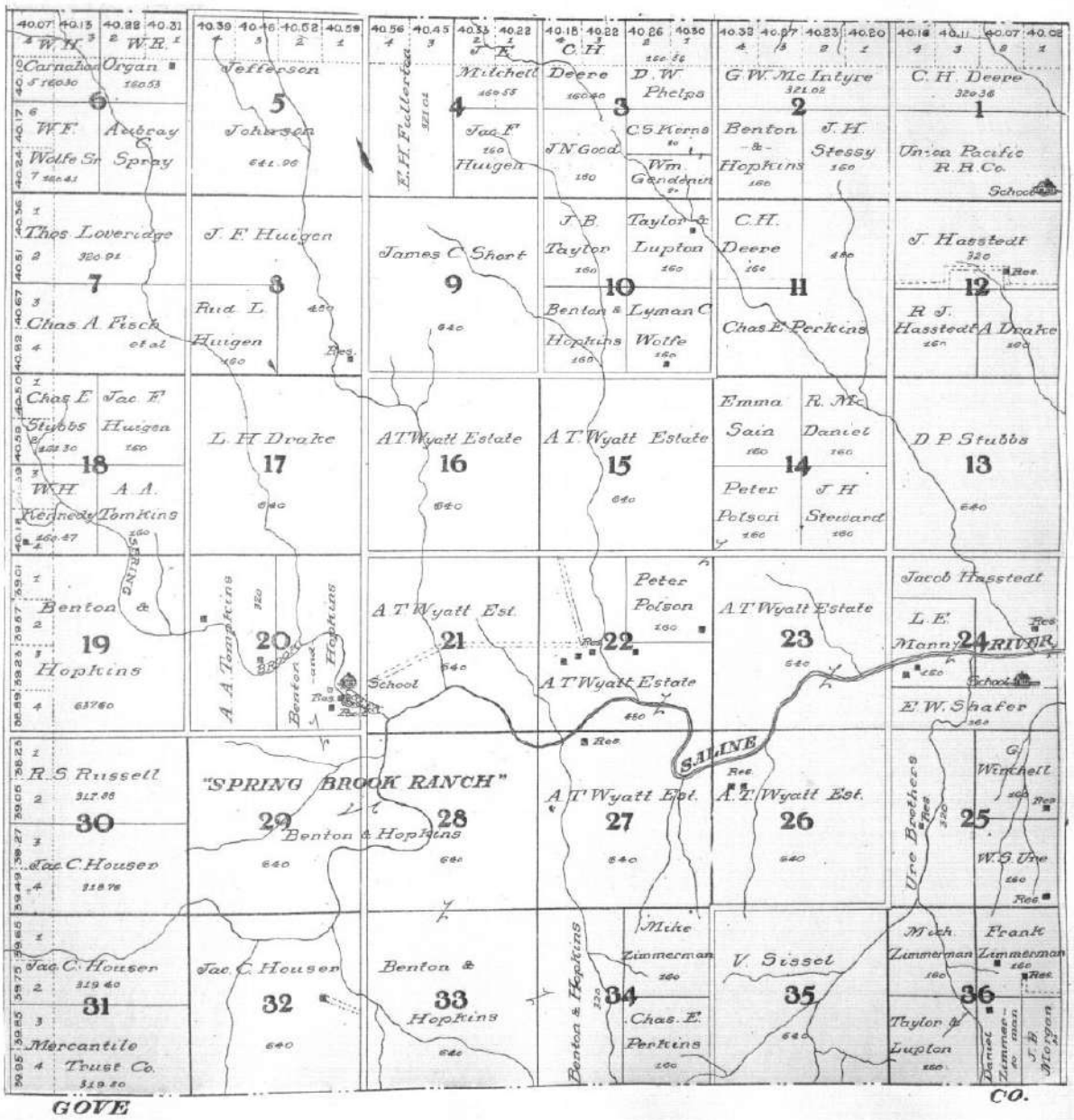

MAP OF TOWNSHIP 10 S RANGE 29 W

of the 6th Principal Meridian.

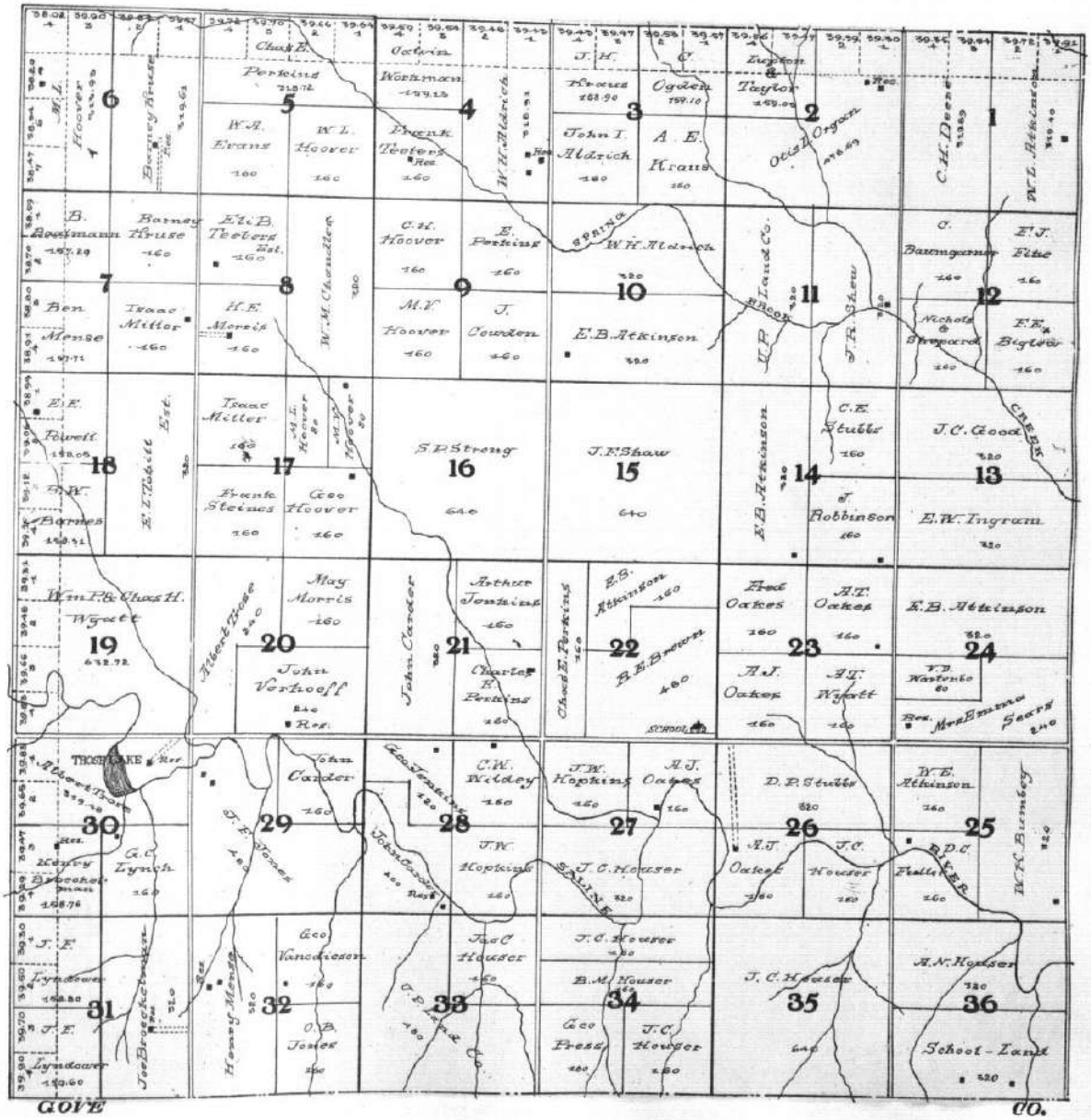

MAP OF TOWNSHIP 10 S RANGE 30 W

Scale 1½ inches to 1 Mile.

of the 6th Principal Meridian.

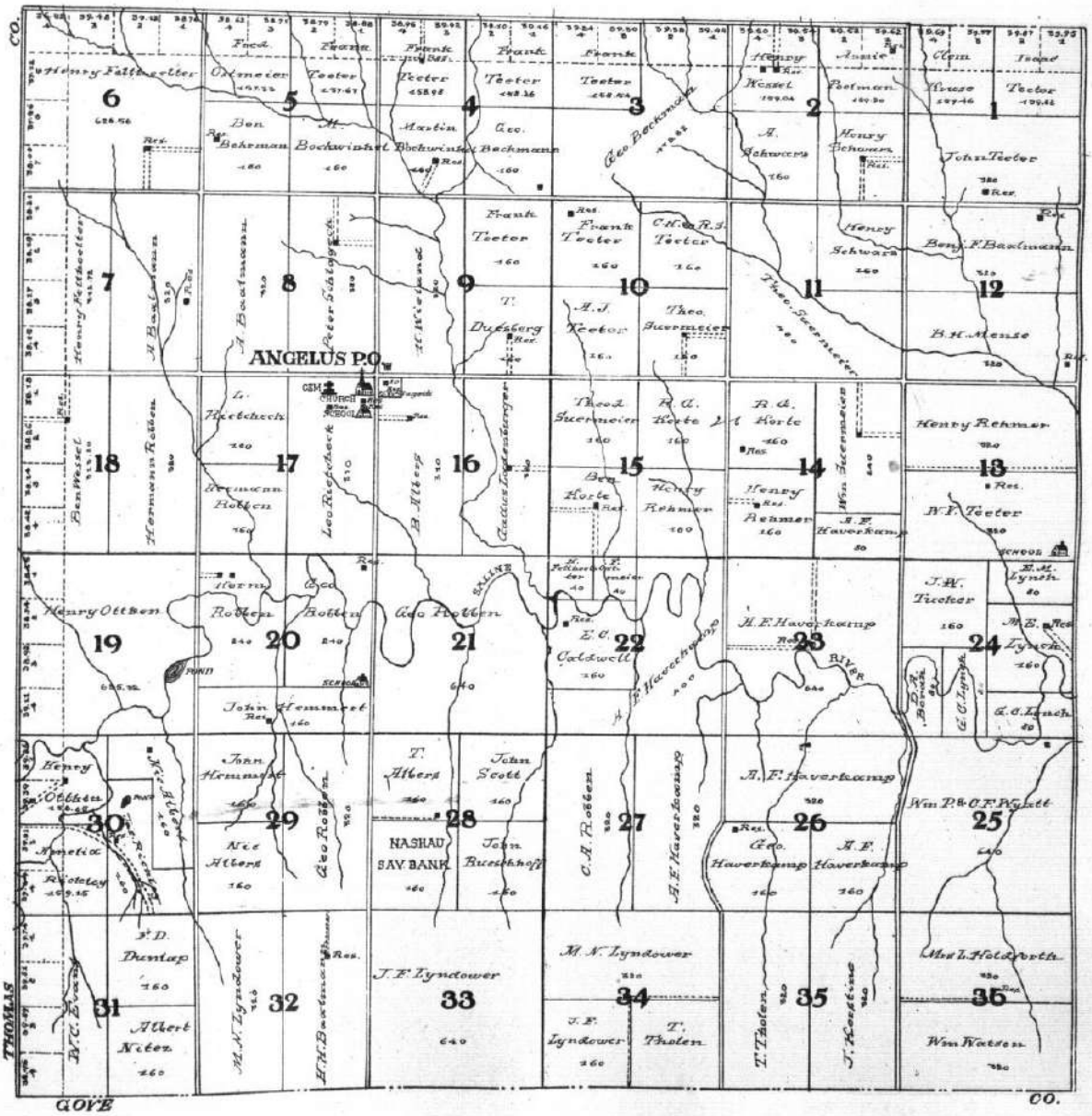

HOXIE

COUNTY SEAT OF SHERIDAN CO.

TWP 8 S. R. 28 W.

Scale 300 ft. to 1 inch.

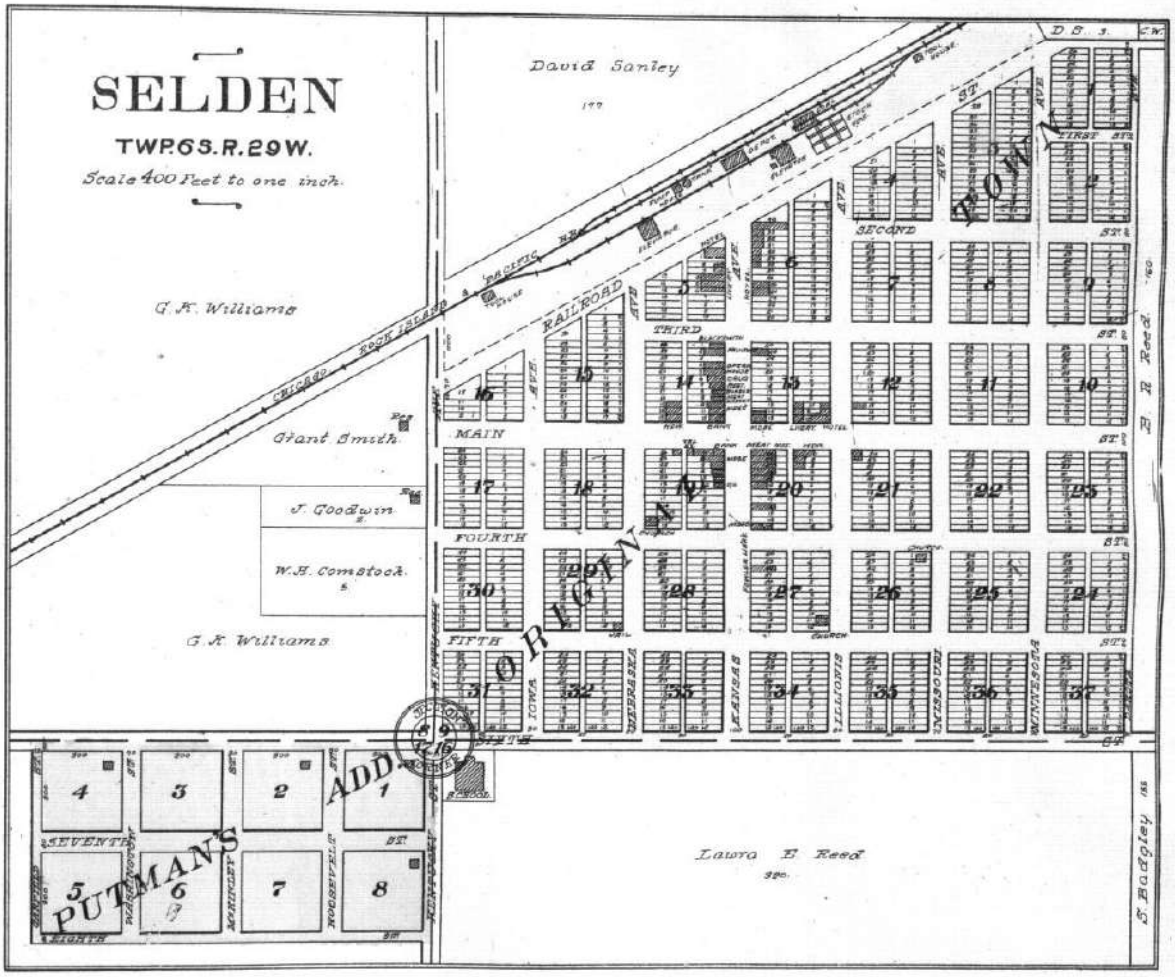
SELDEN
TWP. 6 S. R. 29 W.
Scale 400 Feet to one inch.
David Sanley
G. K. Williams
Grant Smith
J. Goodwin
W. H. Comstock
G. K. Williams
Laura E. Reed
S. Badgley
ORIGINAL TOWN
PUTMAN'S ADDITION
RAILROAD
MAIN
FIRST
SECOND
THIRD
FOURTH
FIFTH
SIXTH
SEVENTH
EIGHTH
IOWA
NEBRASKA
KANSAS
ILLINOIS
MISSOURI
MINNESOTA
CHICAGO ROCK ISLAND & PACIFIC R.R.