

ATLAS
OF
OXFORD
COUNTY
MAINE

Compiled and Drawn From Official Plans and Actual Surveys
BY

H. E. HALFPENNY & JOHN W. CALDWELL

PUBLISHED BY
CALDWELL & HALFPENNY

No. 27 South 6th Street Philadelphia Pa.

John W. Caldwell.
SHERMAN MILLS ME.

H. E. Halfpenny.
AUGUSTA, ME.

1880.

Eng. by W. Bracher.
27 So. 6th St. Phila. Pa.

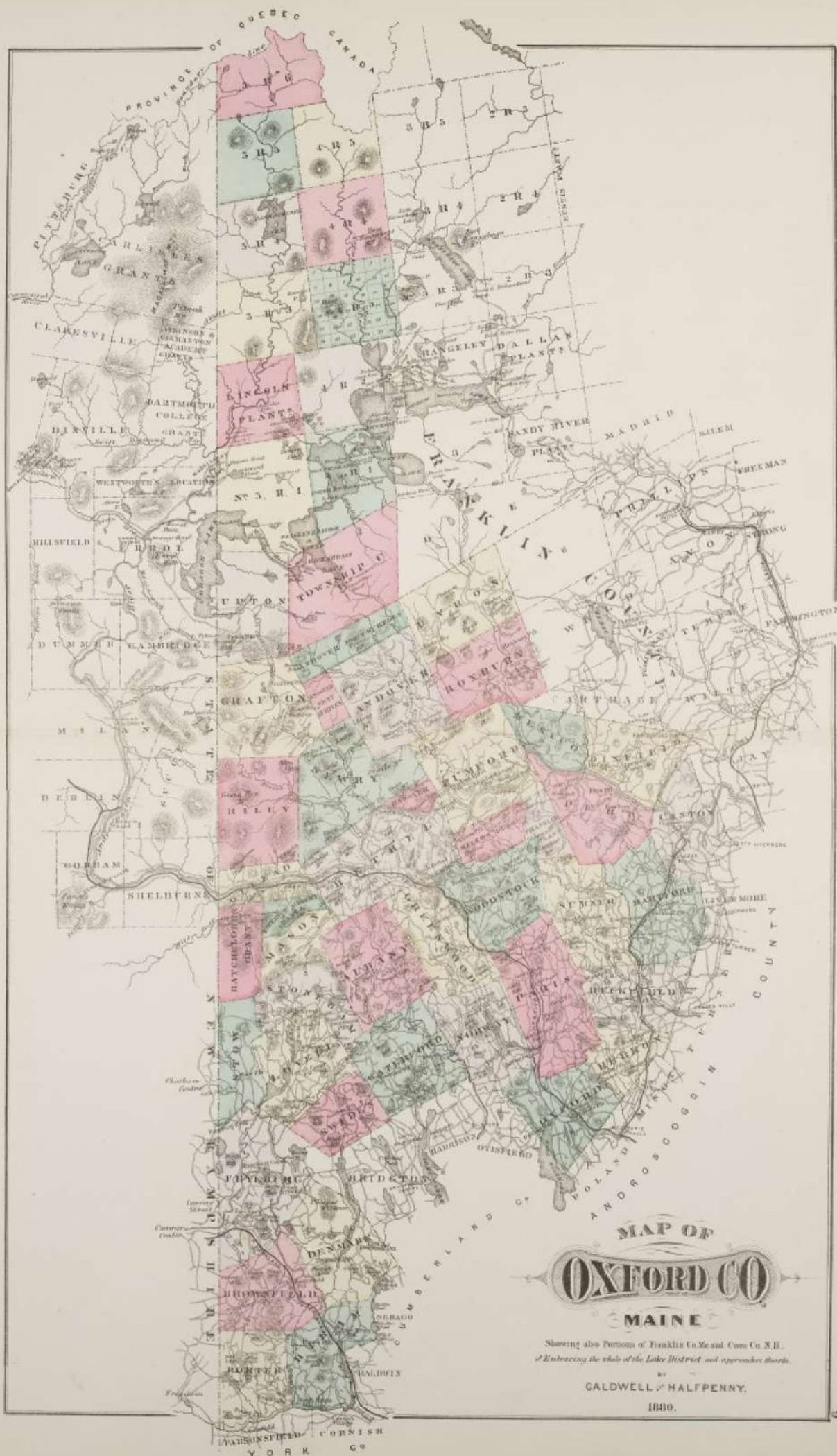
Printed by F. Bourquin.
35 So. 6th St. Phila. Pa.

MAINE WATER POWER
COMMISSION

AUG 24 1922
AUGUSTA, MAINE

FILE NO. _____

JUL 11 1923



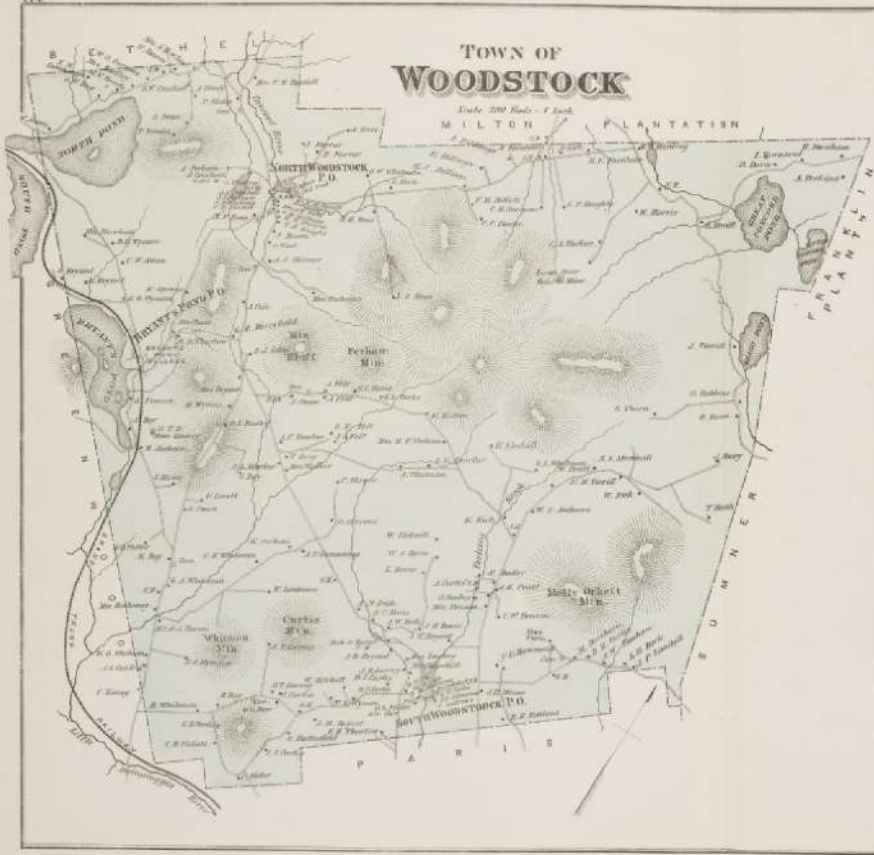
MAP OF
OXFORD CO
MAINE

Showing also Portions of Franklin Co Me and Core Co N.H.
Embracing the whole of the Lake District and approaches thereto.

by
CALDWELL & HALFPENNY.
1860.

TOWN OF WOODSTOCK

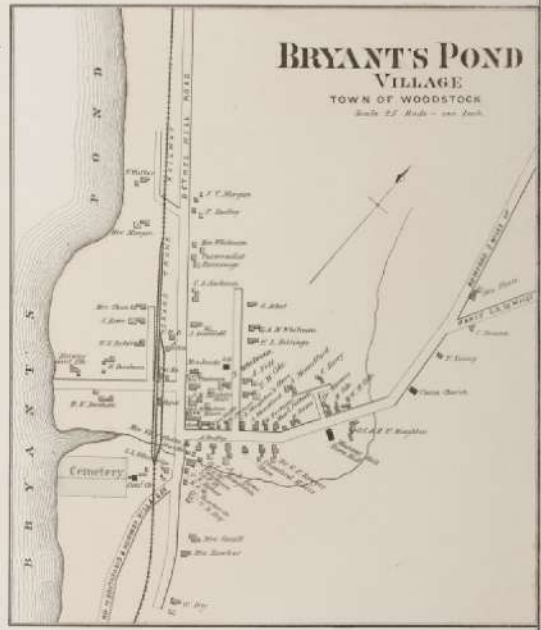
Scale 200 Feet - 1 Inch

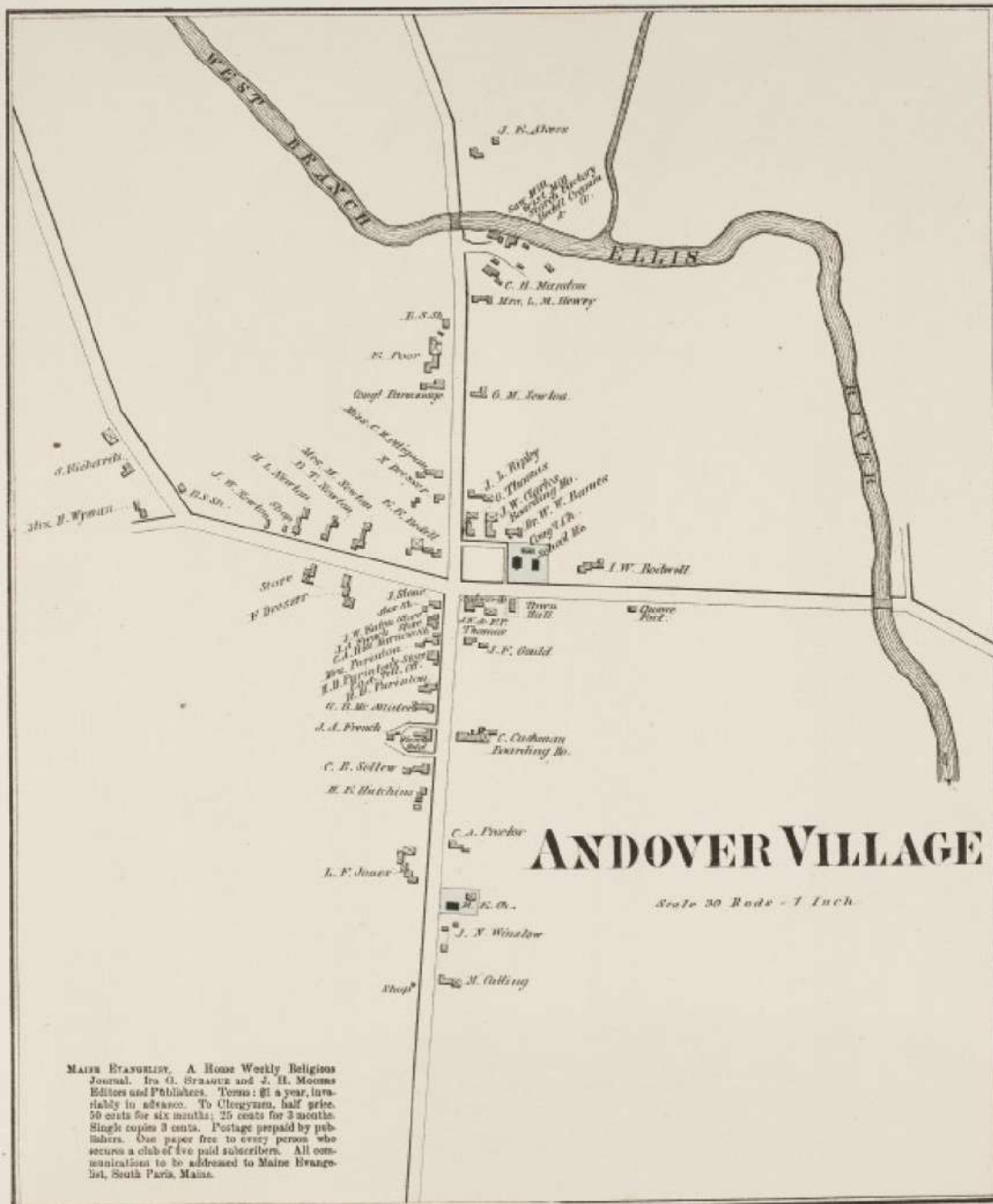


BRYANT'S POND VILLAGE

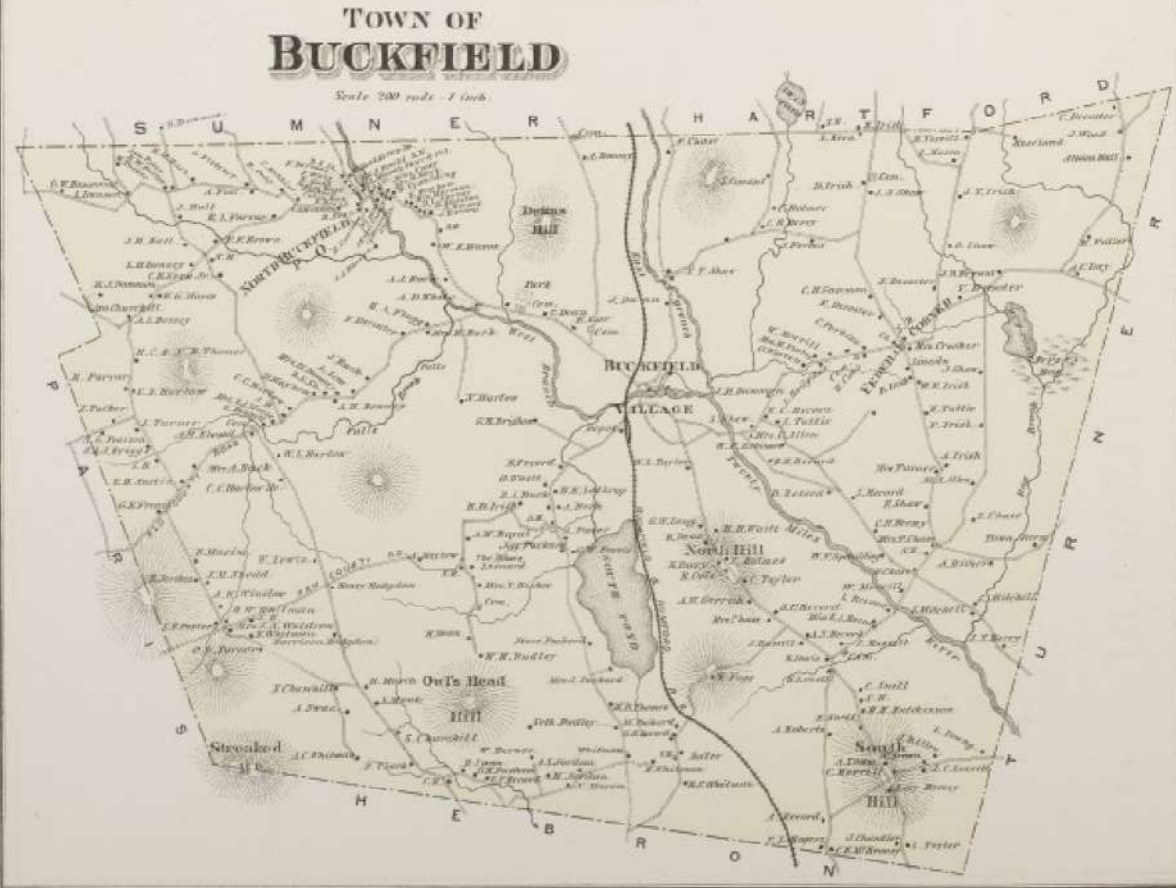
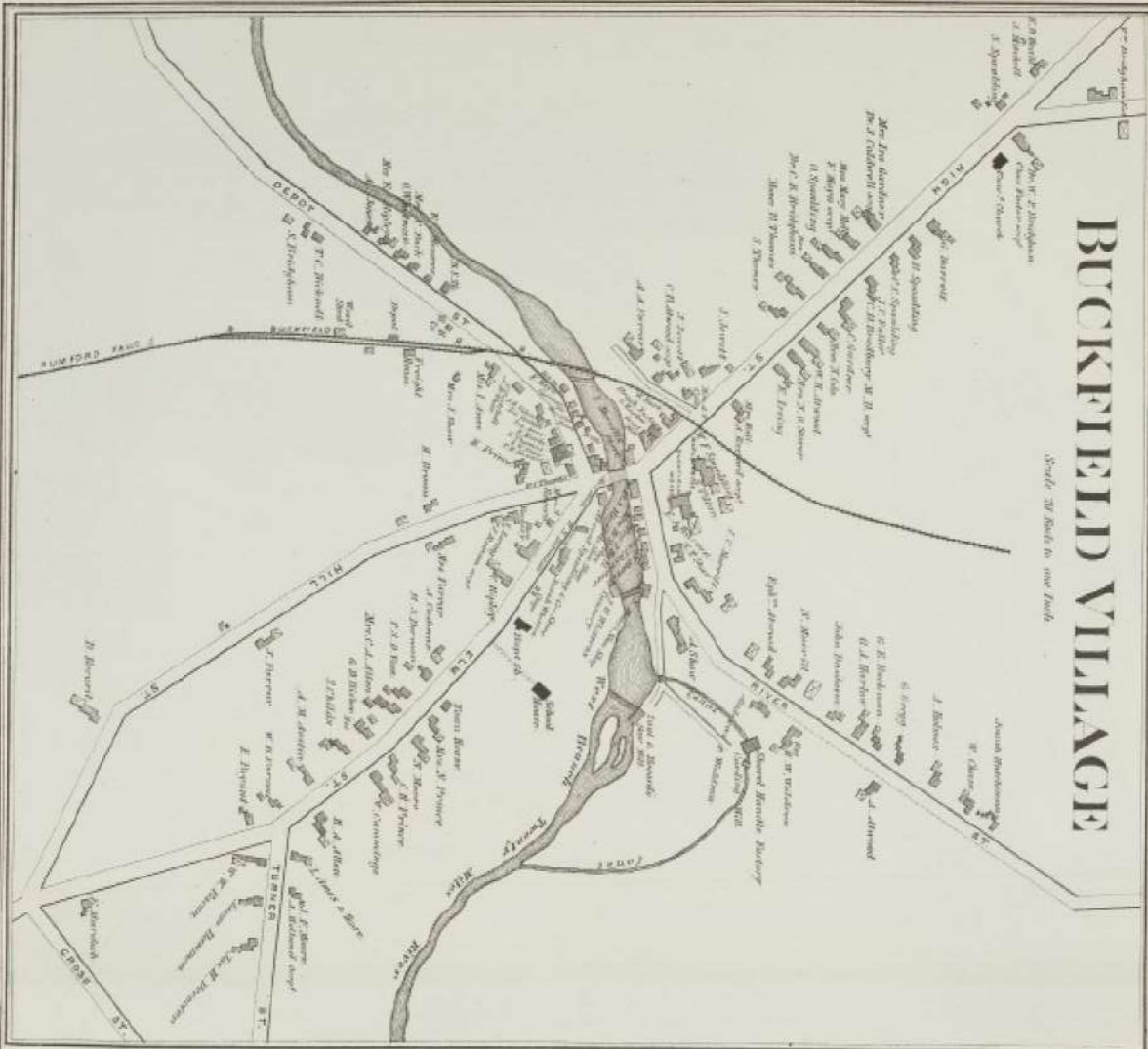
TOWN OF WOODSTOCK

Scale 50 Feet - 1 Inch





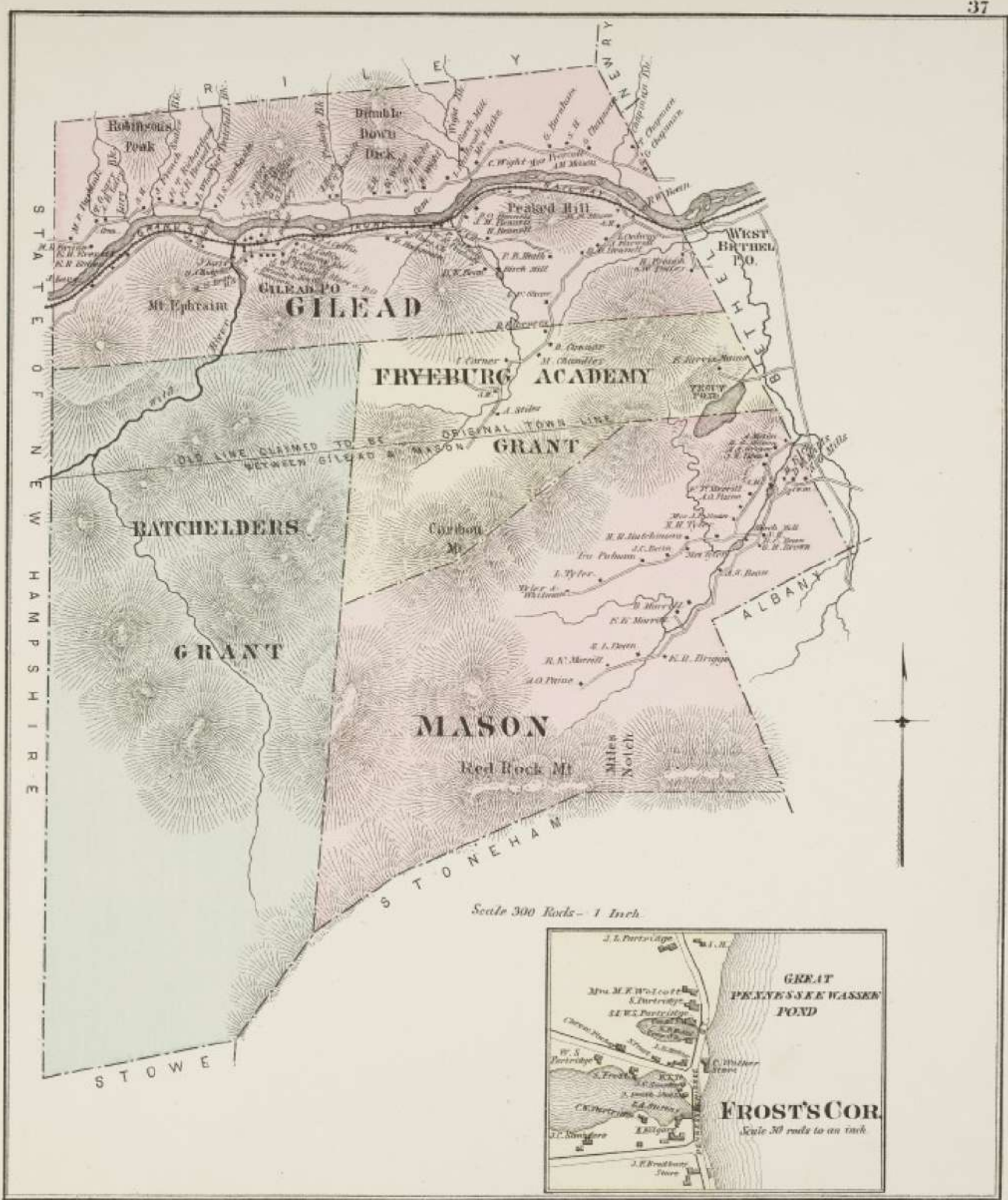
MAINE FRANKLIN, A Home Weekly Religious Journal. Its Editors, STRANGE and J. H. MOORE. Editors and Publishers. Terms: \$1 a year, in advance. To Clergymen, half price. 50 cents for six months; 25 cents for 3 months. Single copies 3 cents. Postage prepaid by publishers. One paper free to every person who secures a club of five paid subscribers. All communications to be addressed to Maine Franklin, South Paris, Maine.



FRYEBURG VILLAGE

Scale 3/4 Rods to an Inch





STATE OF NEW HAMPSHIRE

STOWE

Scale 300 Rods - 1 Inch





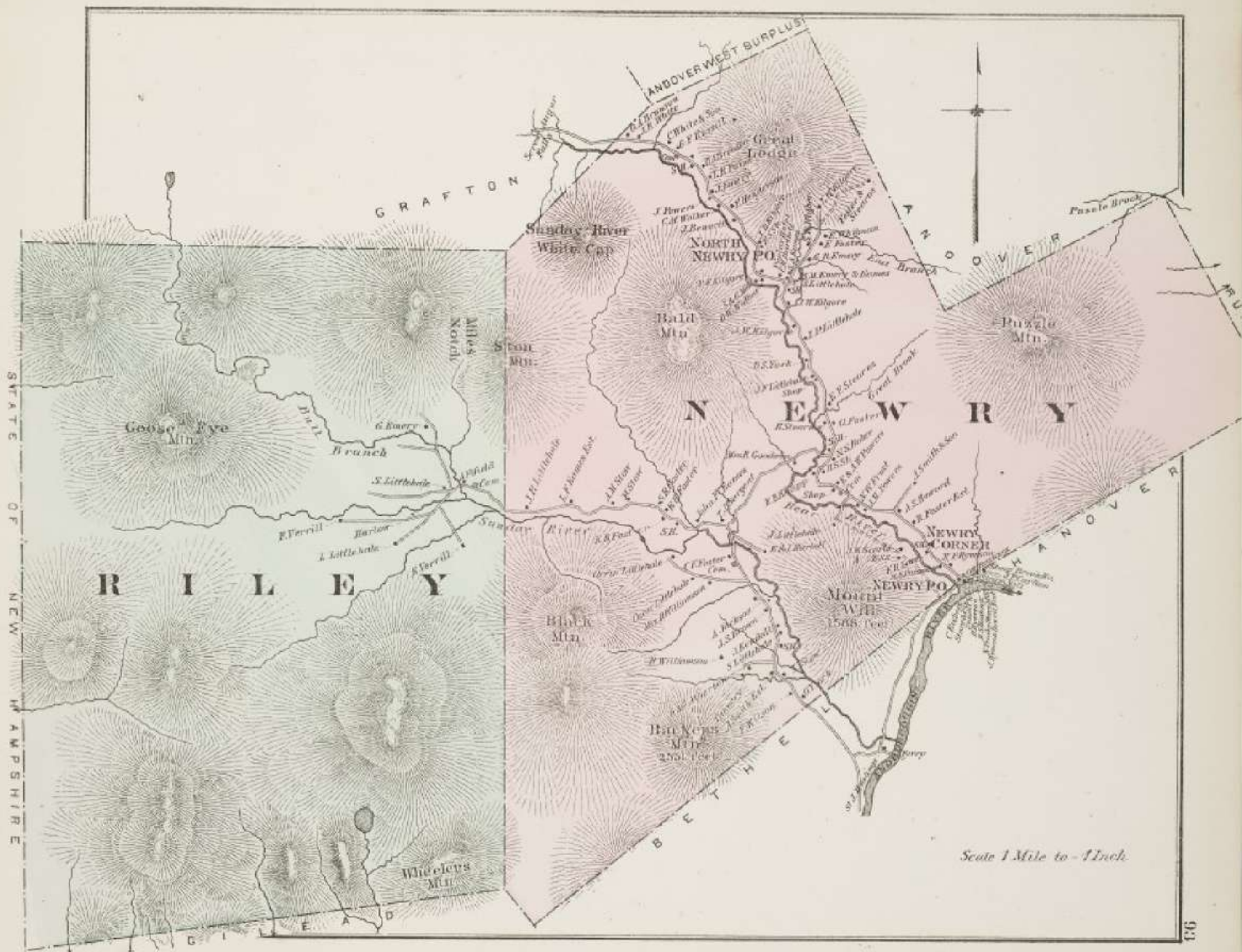
Reference
MAIN ST.

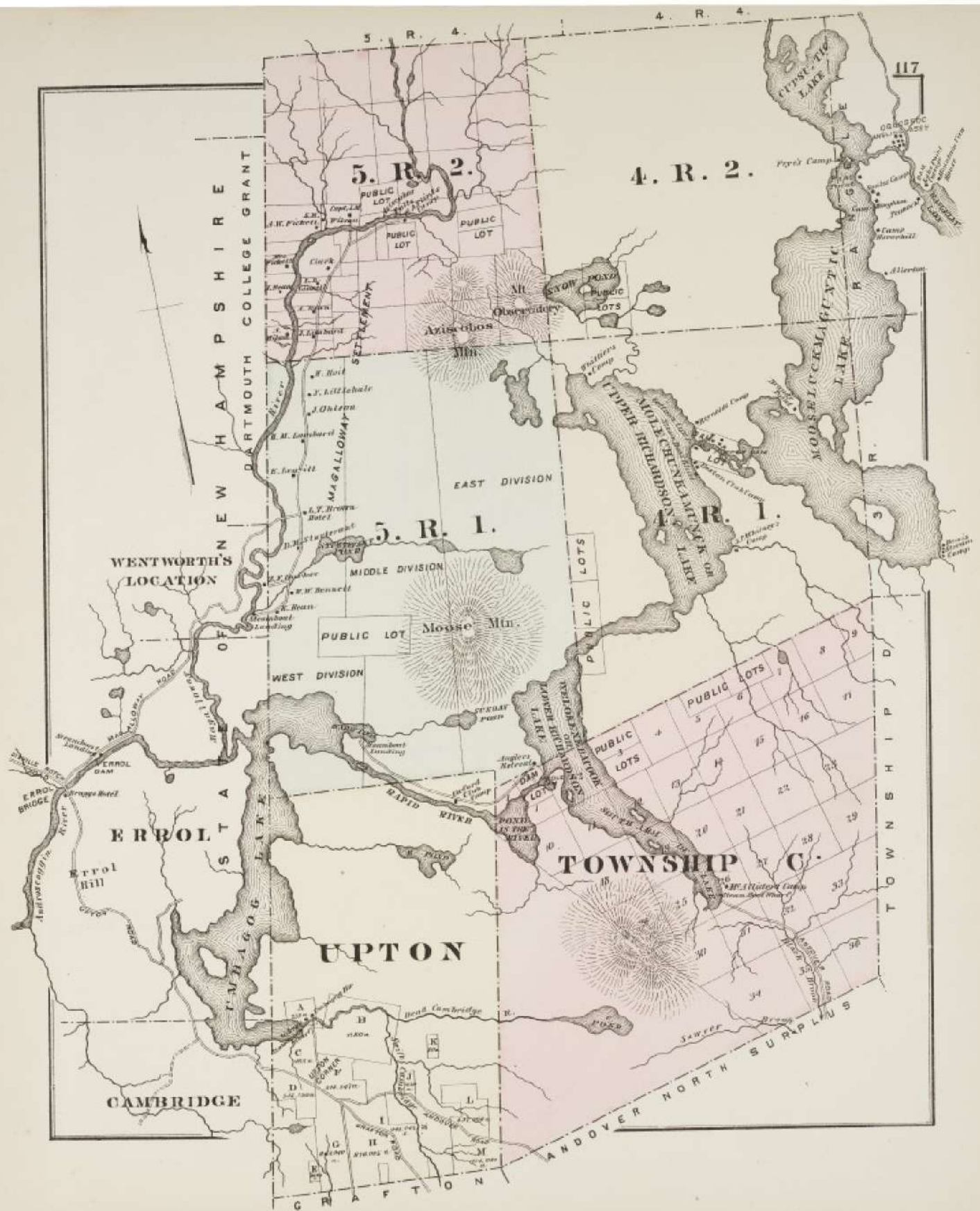
- | | |
|---------------------|-----------------|
| 1. A. Brown, Barber | 11. G. W. Smith |
| 2. J. P. Taylor | 12. K. W. Smith |
| 3. A. J. Johnson | 13. H. W. Smith |
| 4. J. W. Smith | 14. J. W. Smith |
| 5. J. W. Smith | 15. J. W. Smith |
| 6. J. W. Smith | 16. J. W. Smith |
| 7. J. W. Smith | 17. J. W. Smith |
| 8. J. W. Smith | 18. J. W. Smith |
| 9. J. W. Smith | 19. J. W. Smith |
| 10. J. W. Smith | 20. J. W. Smith |

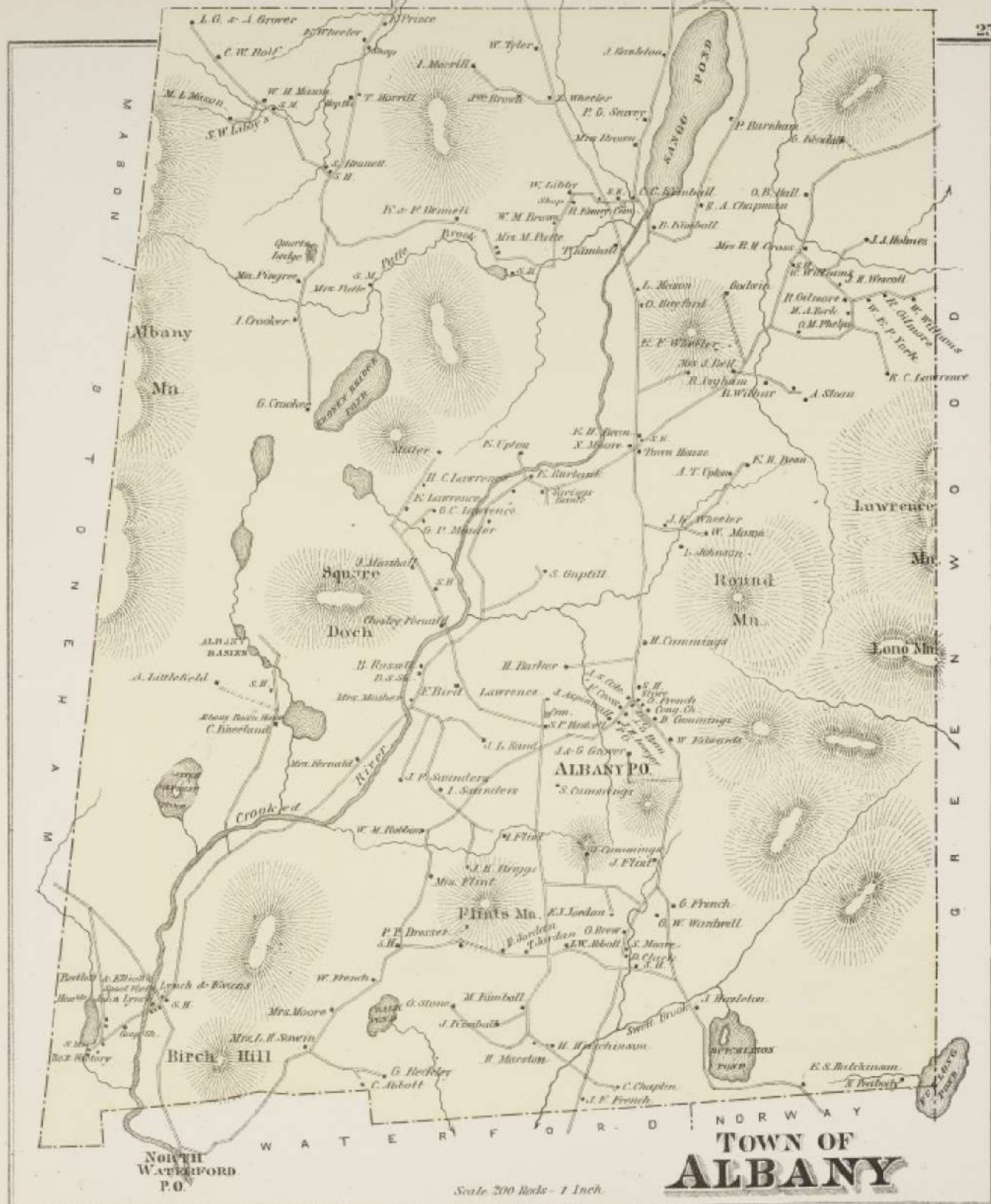
NORWAY VILLAGE

Scale 20 Feet to an Inch.







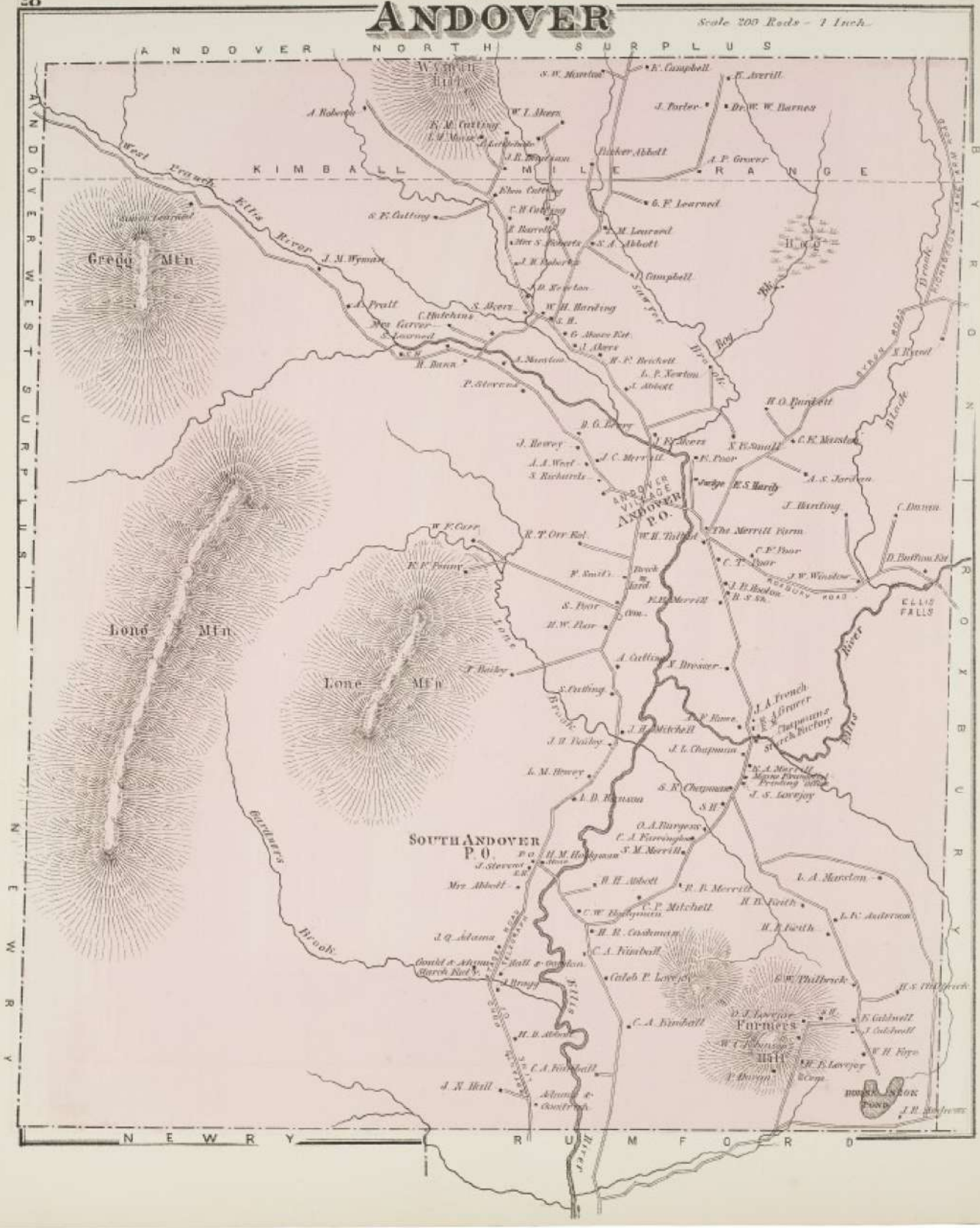


TOWN OF ALBANY

Scale 200 Rods = 1 Inch

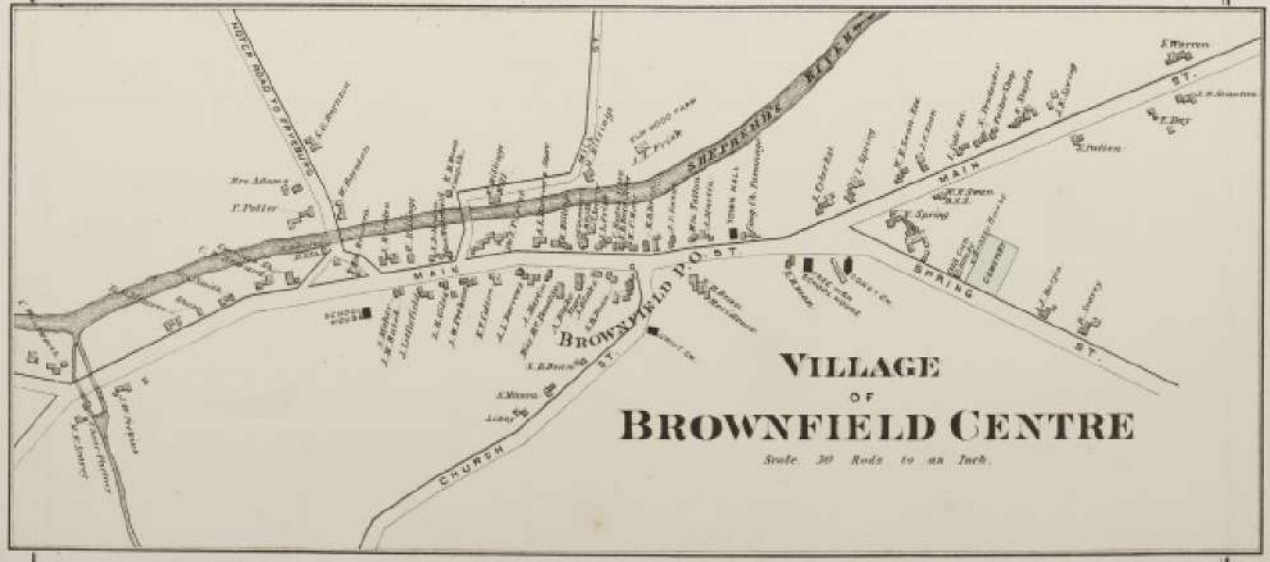
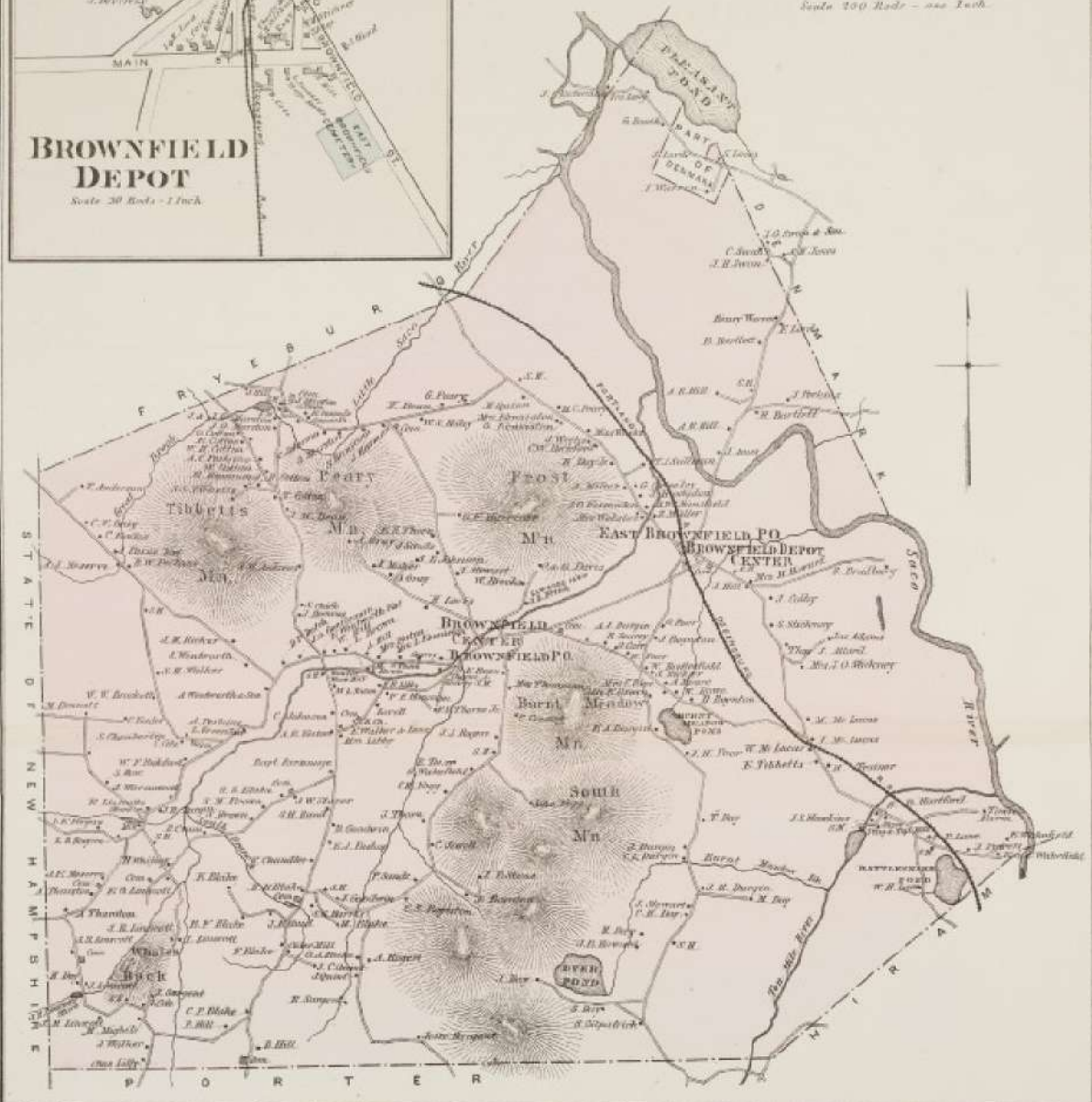
TOWN OF ANDOVER

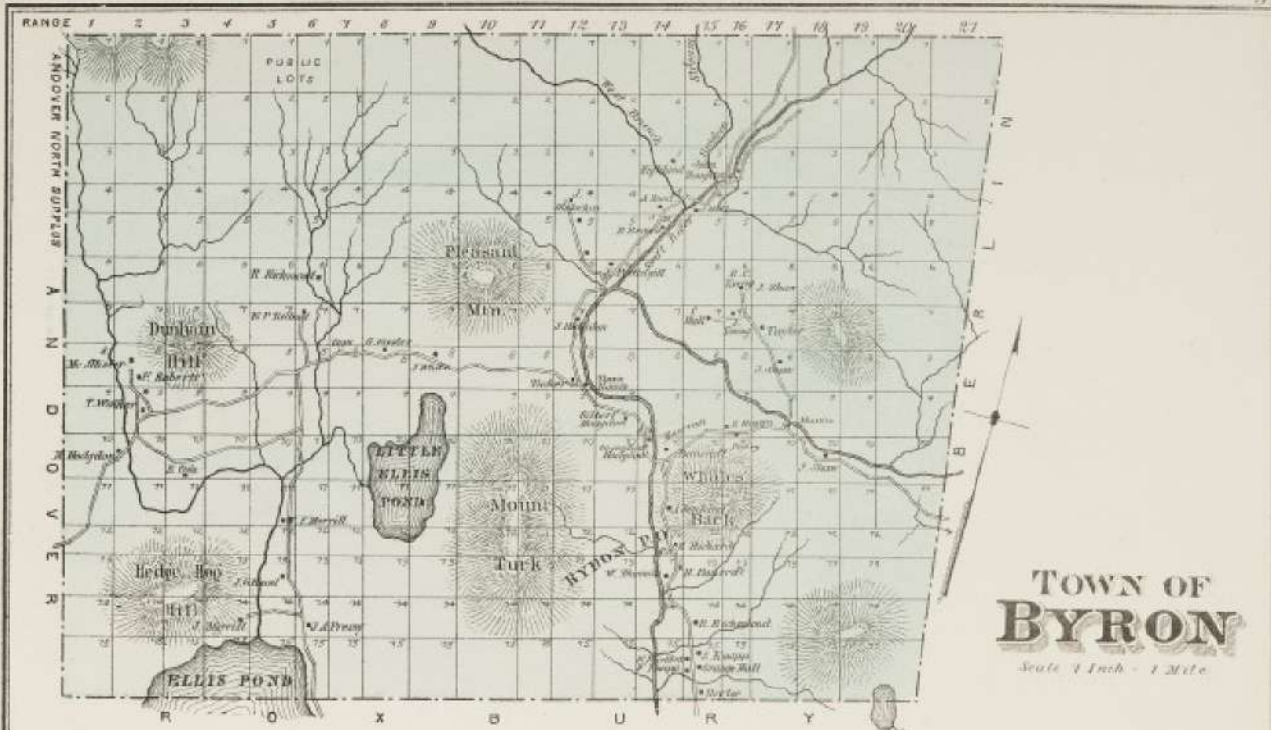
Scale 200 Rods - 1 Inch.



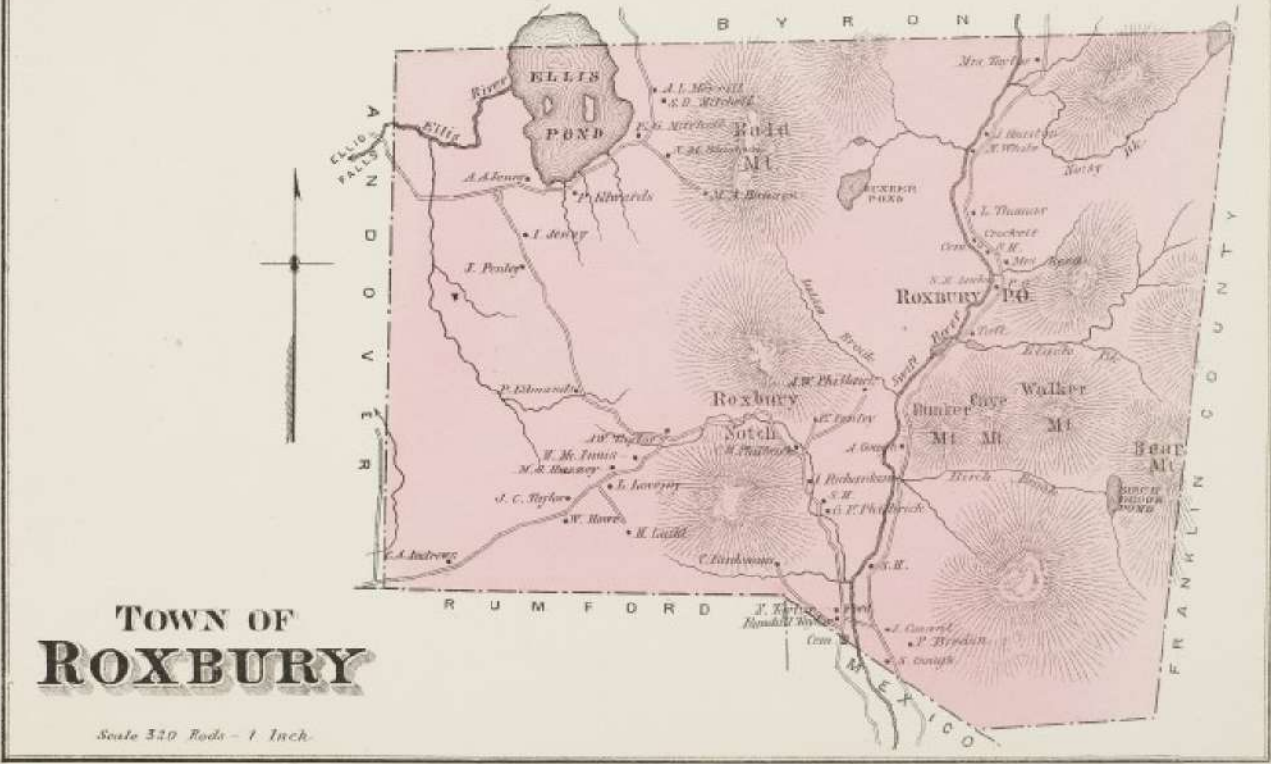
TOWN OF BROWNFIELD

Scale 100 Rods - one Inch.



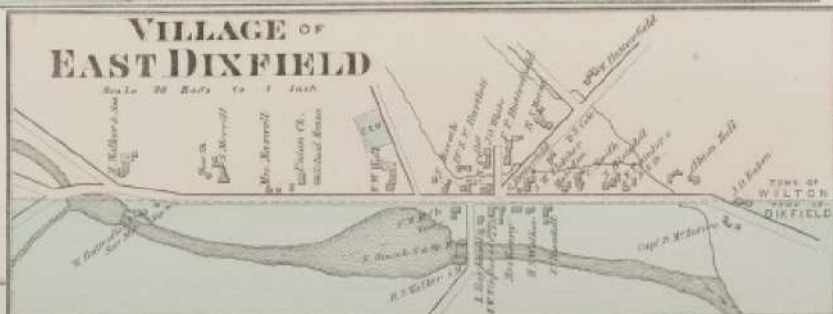
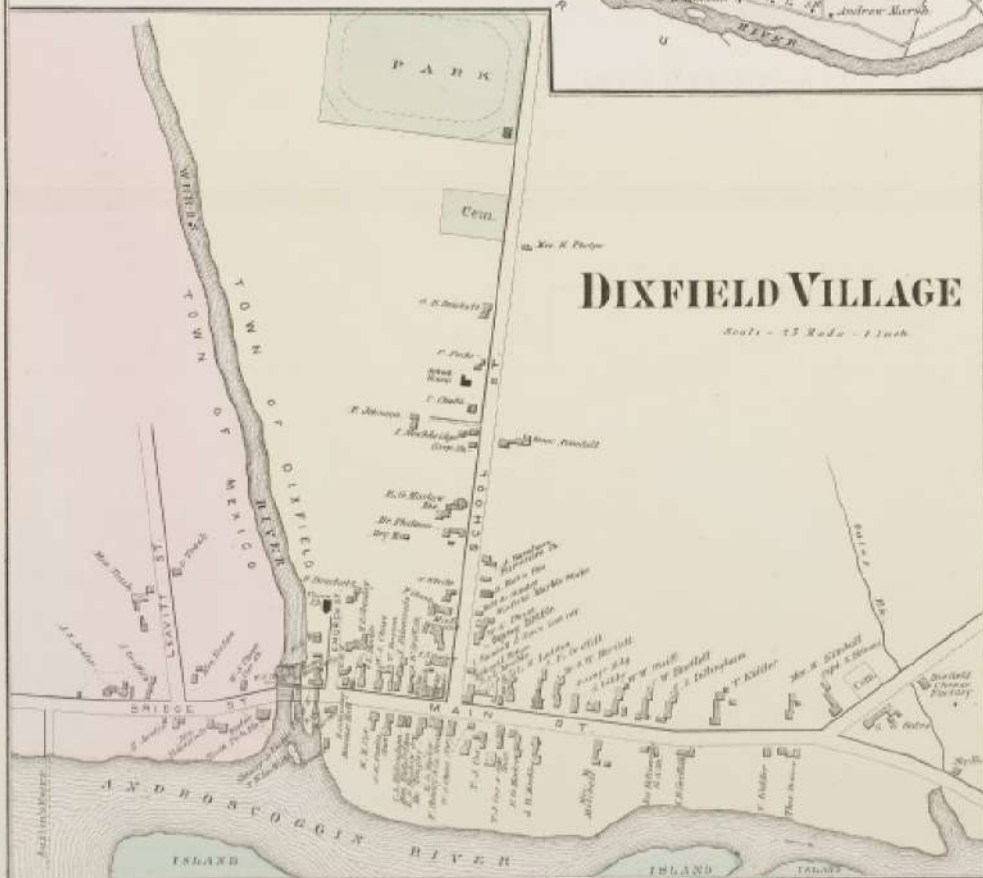
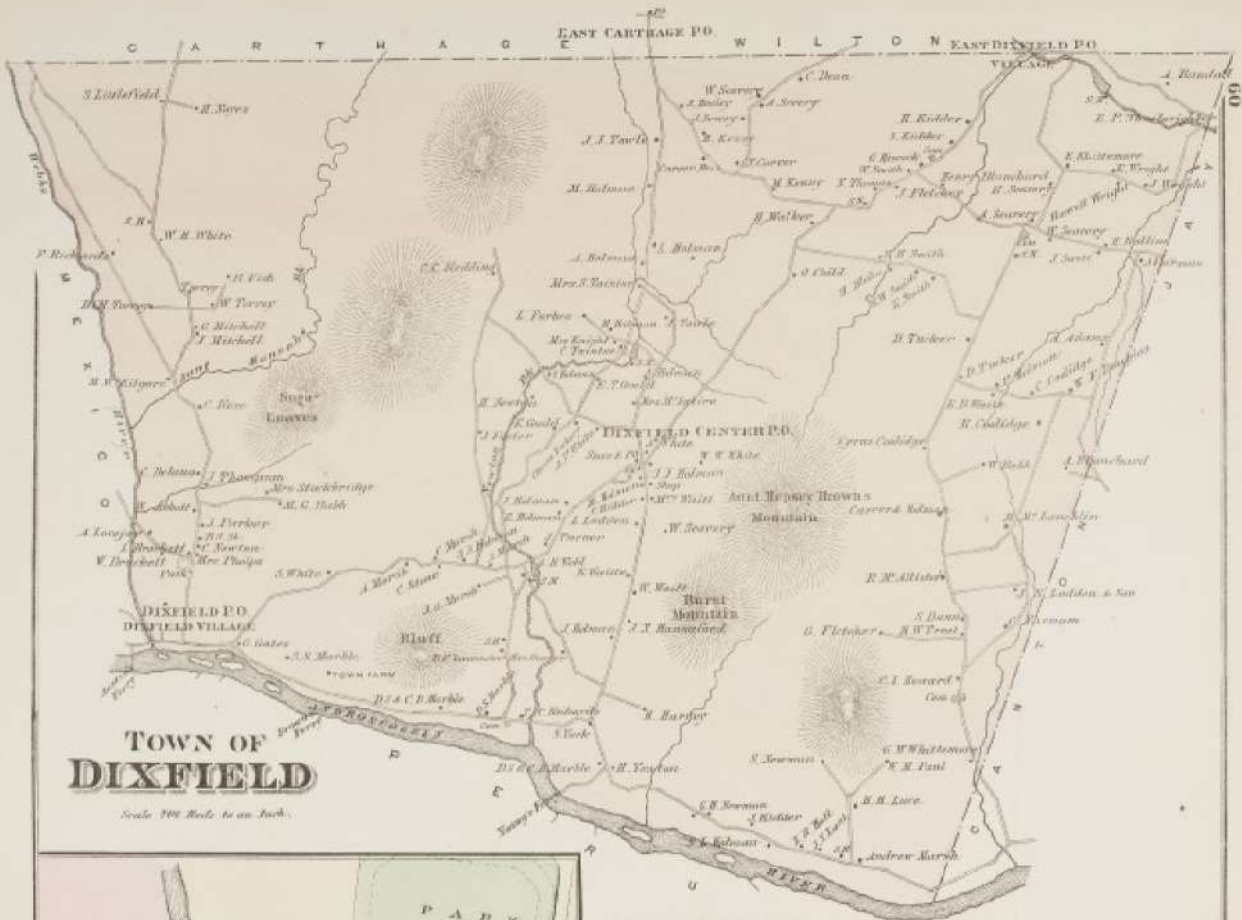


TOWN OF BYRON
Scale 1 Inch = 1 Mile.



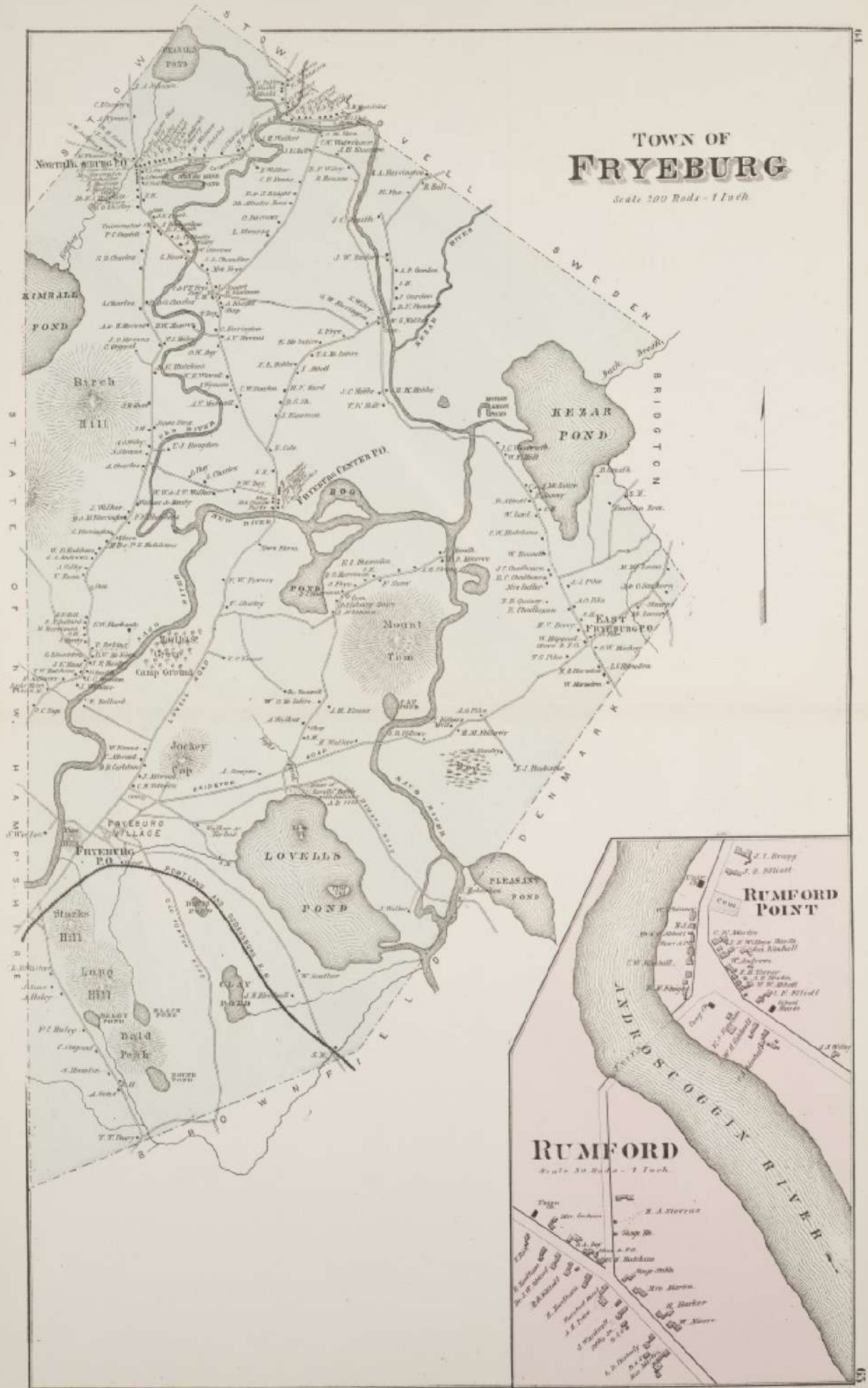
TOWN OF ROXBURY

Scale 320 Rods = 1 Inch.

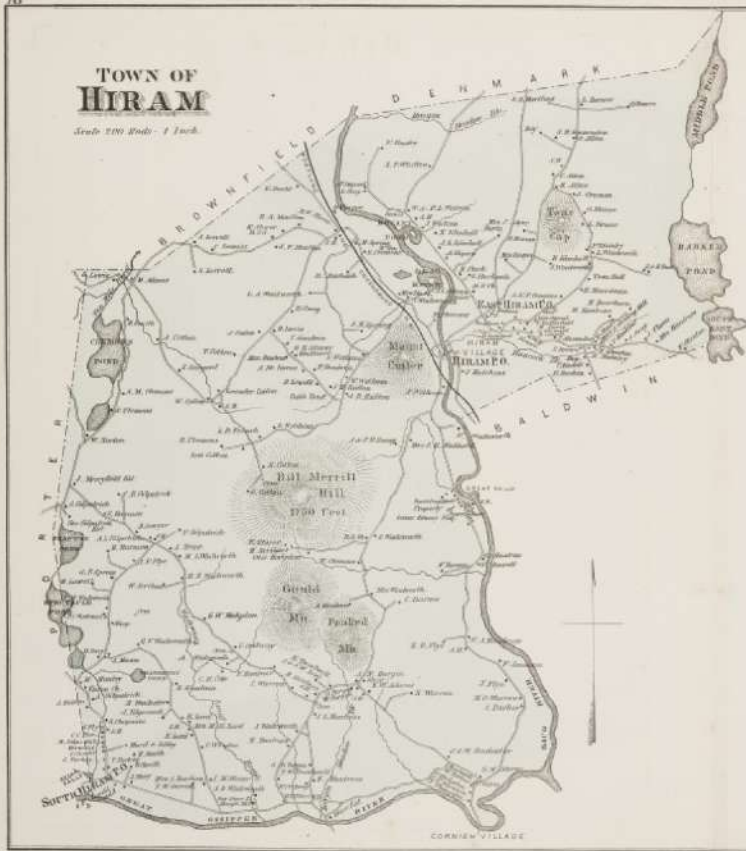


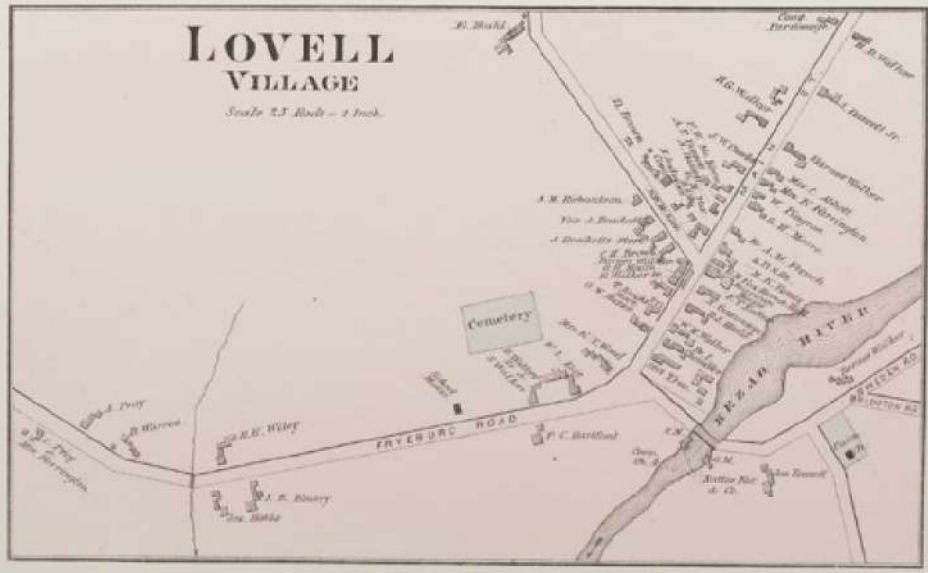
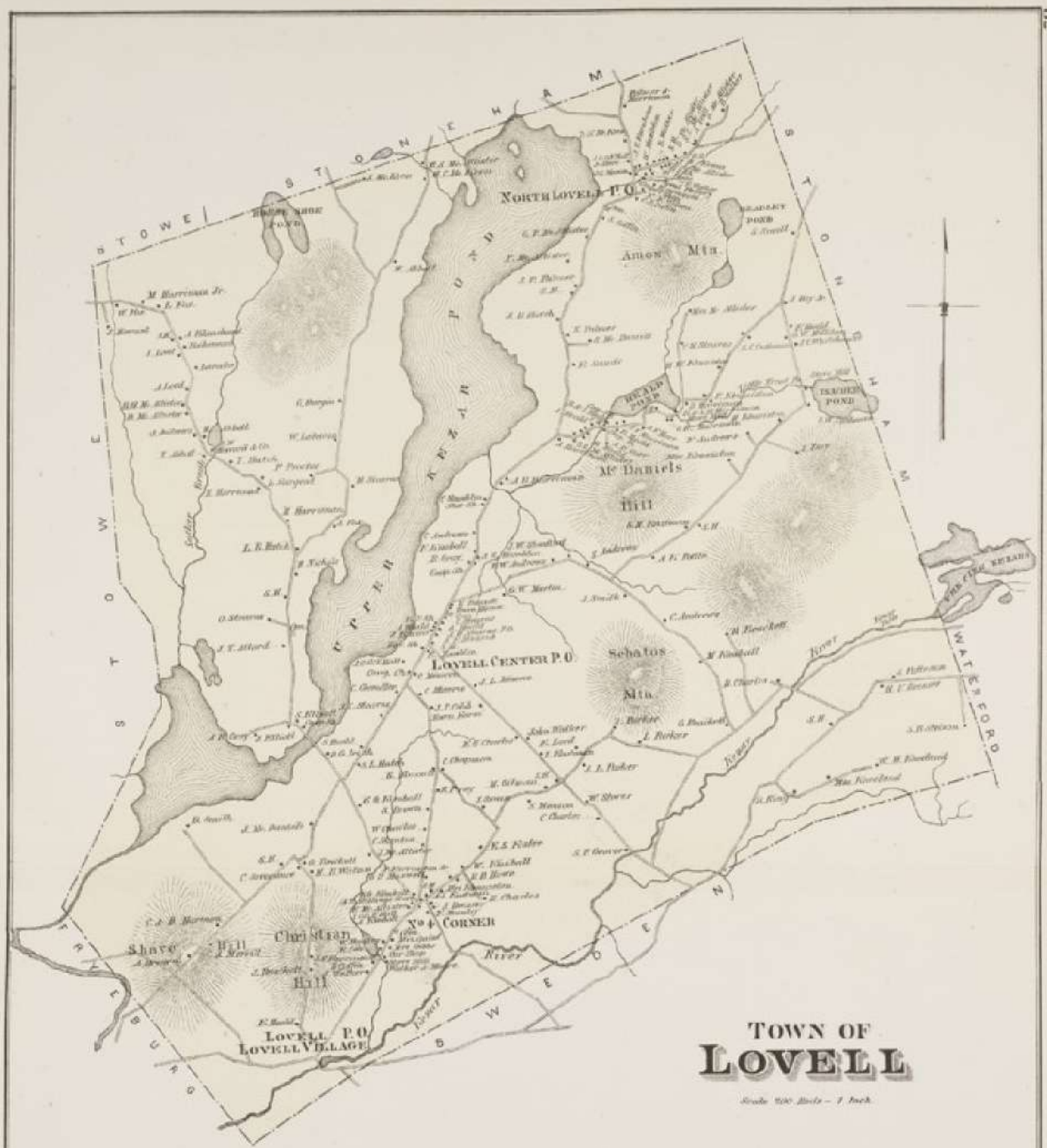
TOWN OF FRYEBURG

Scale 100 Rods - 1 Inch.



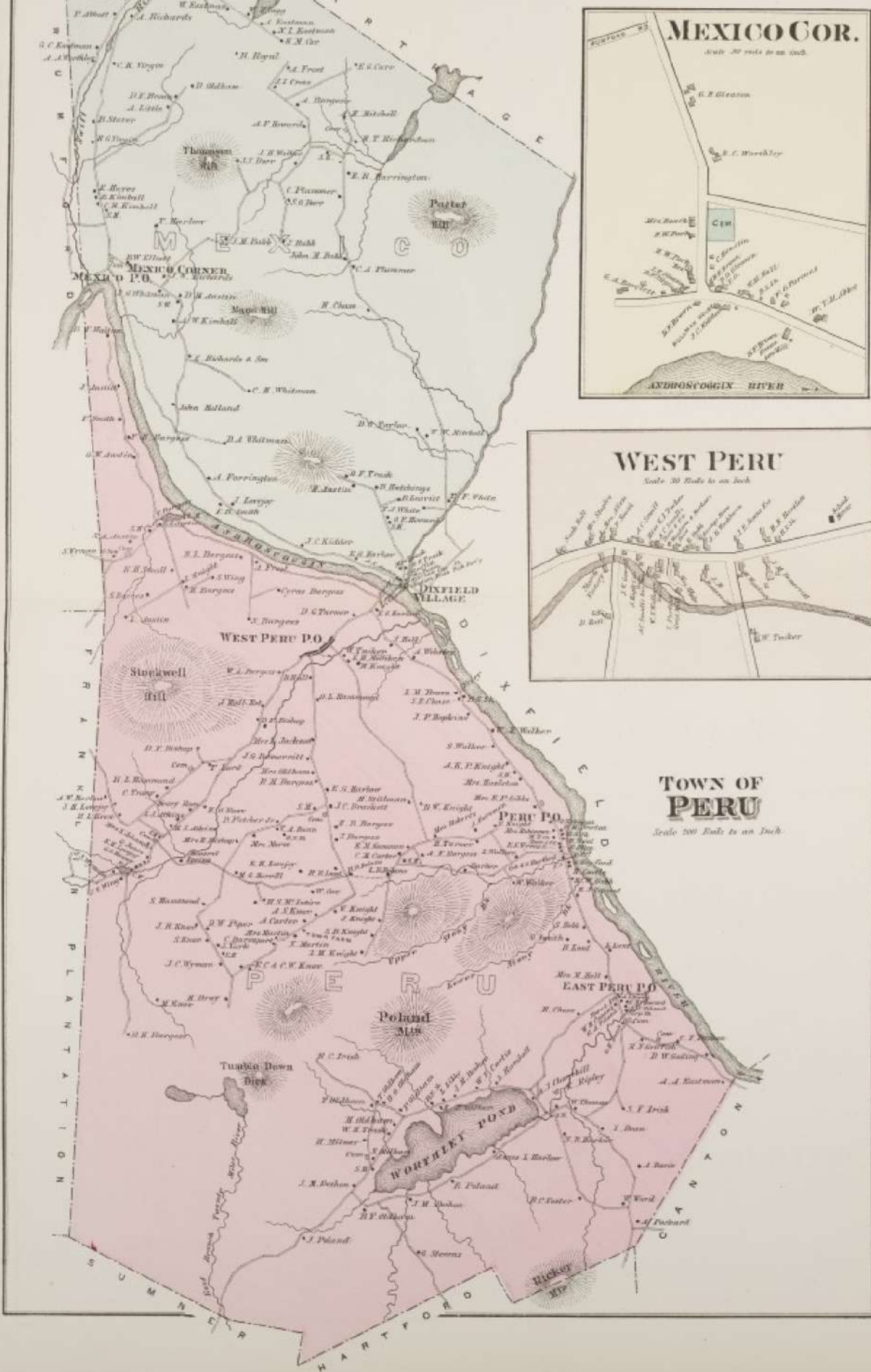






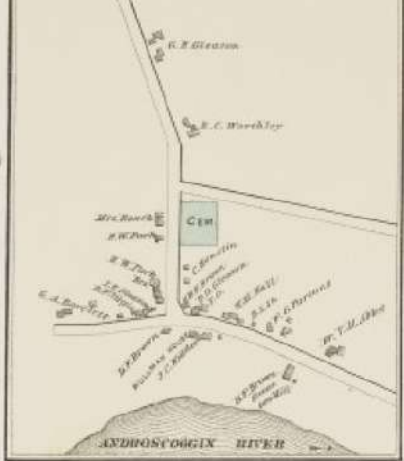
TOWN OF MEXICO

Scale 200 Faths to an Inch



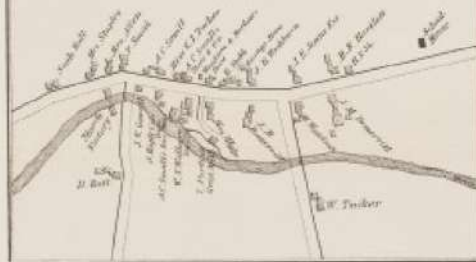
MEXICO COR.

Scale 20 Faths to an Inch



WEST PERU

Scale 20 Faths to an Inch



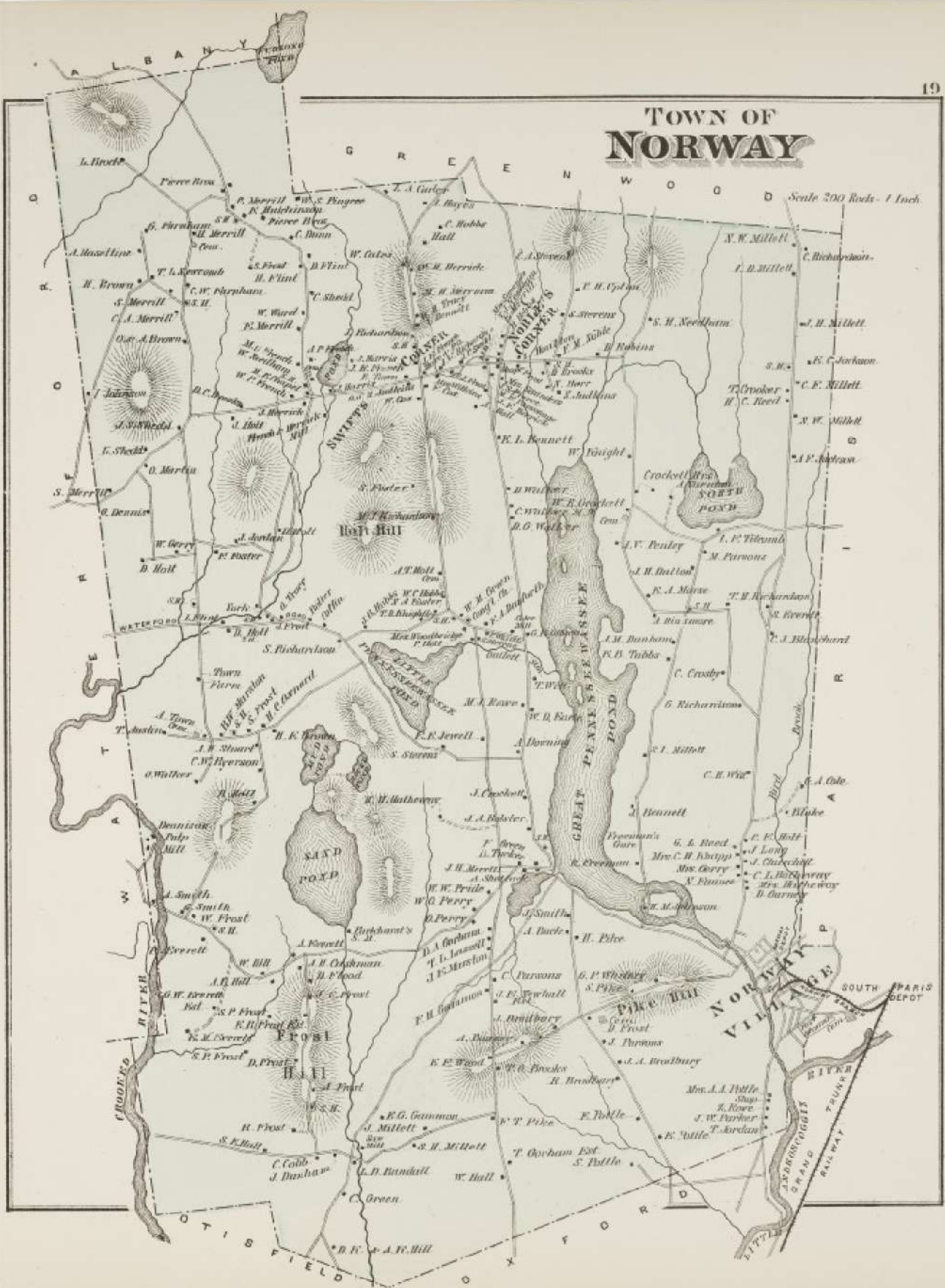
TOWN OF PERU

Scale 200 Faths to an Inch



TOWN OF NORWAY

Scale 200 Feet = 1 Inch



ALBANY

GREENWOOD

WATERFORD

OTISFIELD

FRANKLIN

WOLF HILL POND

SAND POND

GREAT FENWICK POND

PIKE HILL

NORWAY VILLAGE

TRUNK RIVER

SOUTH PARIS DEPOT

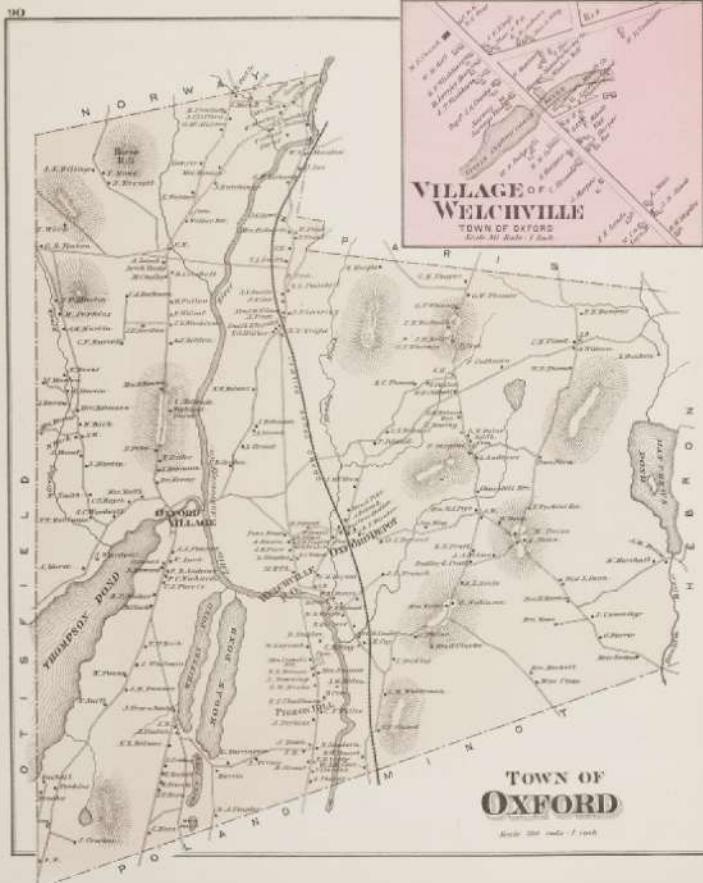
ANDRACOTT RIVER

GRAND RAILWAY

TRUNK RIVER

OTISFIELD

X F O R D



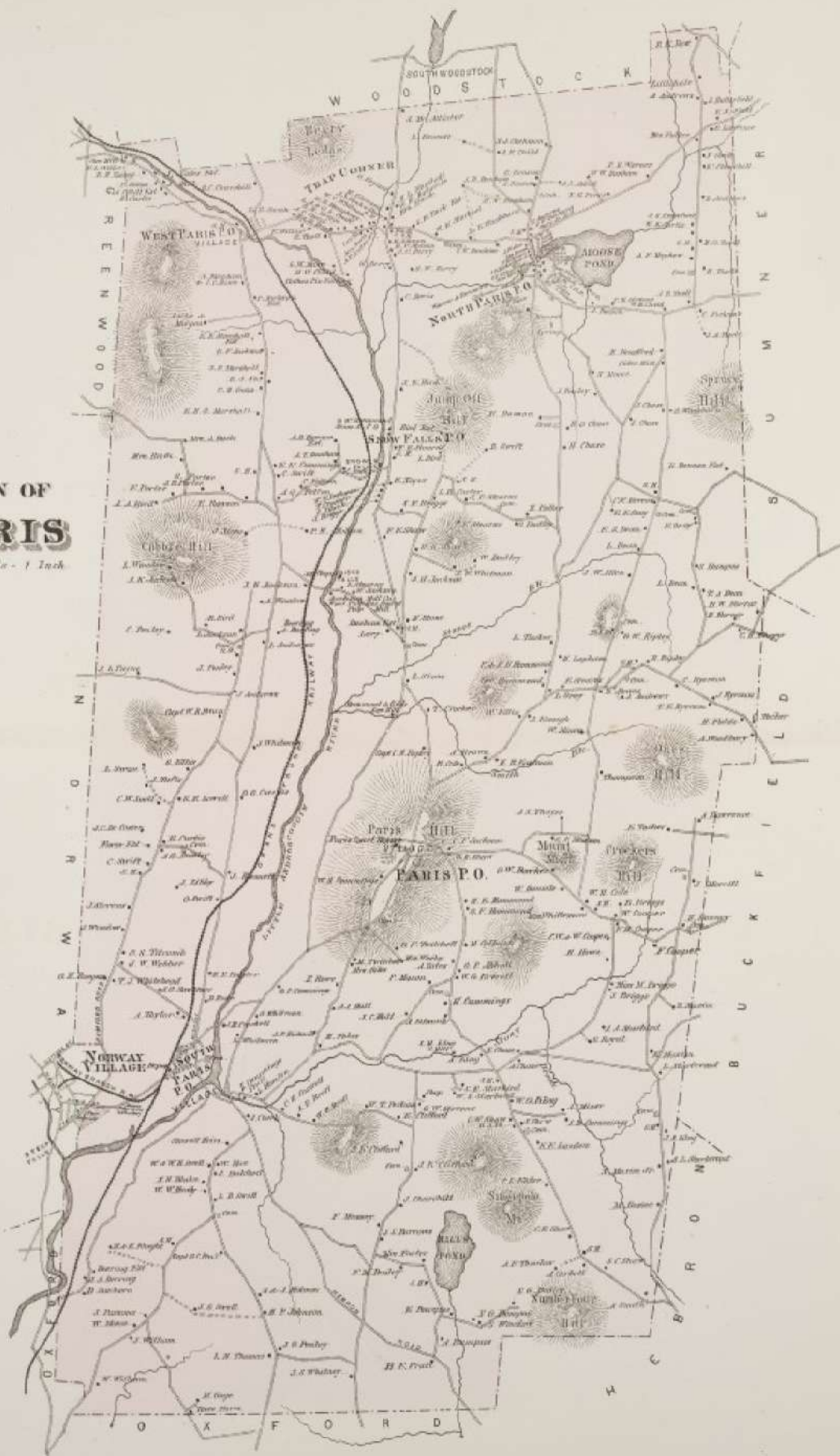
TOWN OF OXFORD
Scale 1/2 Mile = 1 Inch

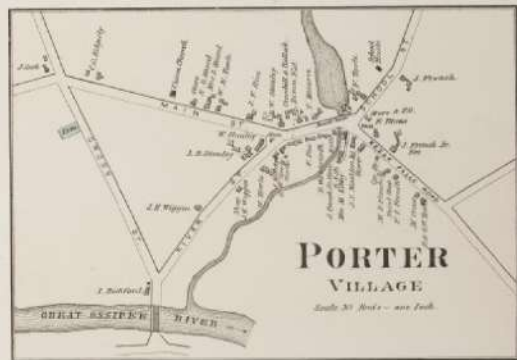
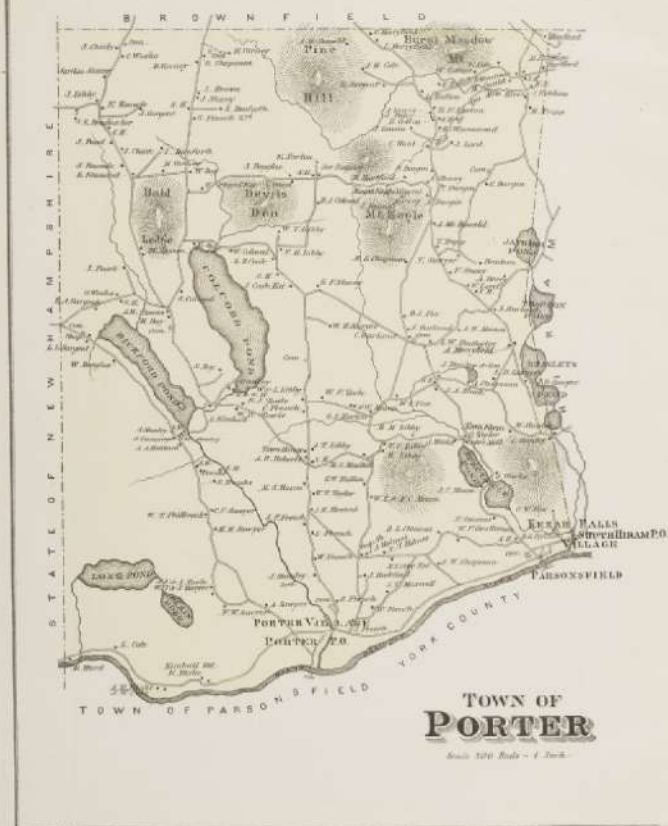


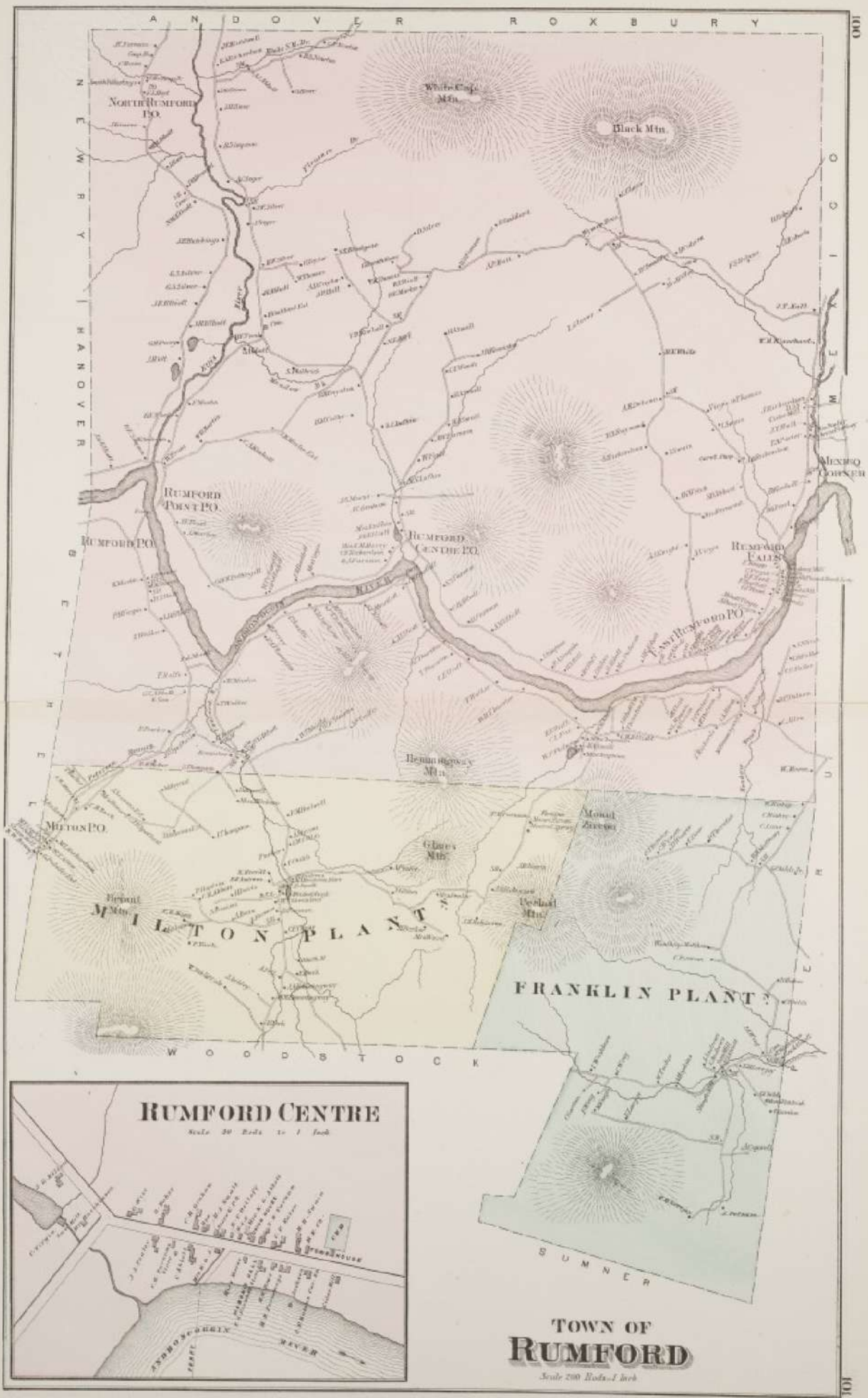
OXFORD VILLAGE
Scale 20 Feet = 1 Inch

TOWN OF PARIS

Scale 200 Rods - 1 Inch

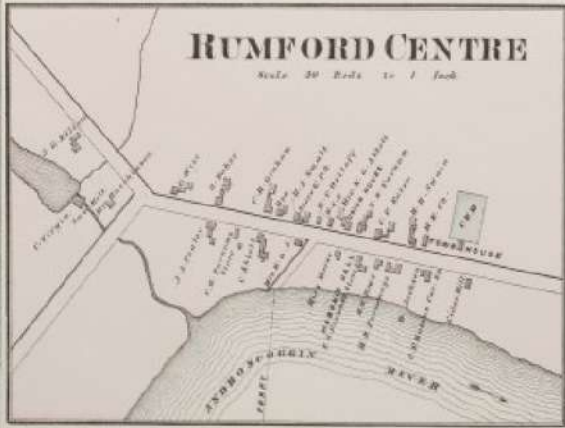






RUMFORD CENTRE

Scale 20 Feet to 1 inch



TOWN OF RUMFORD

Scale 200 Feet to 1 inch





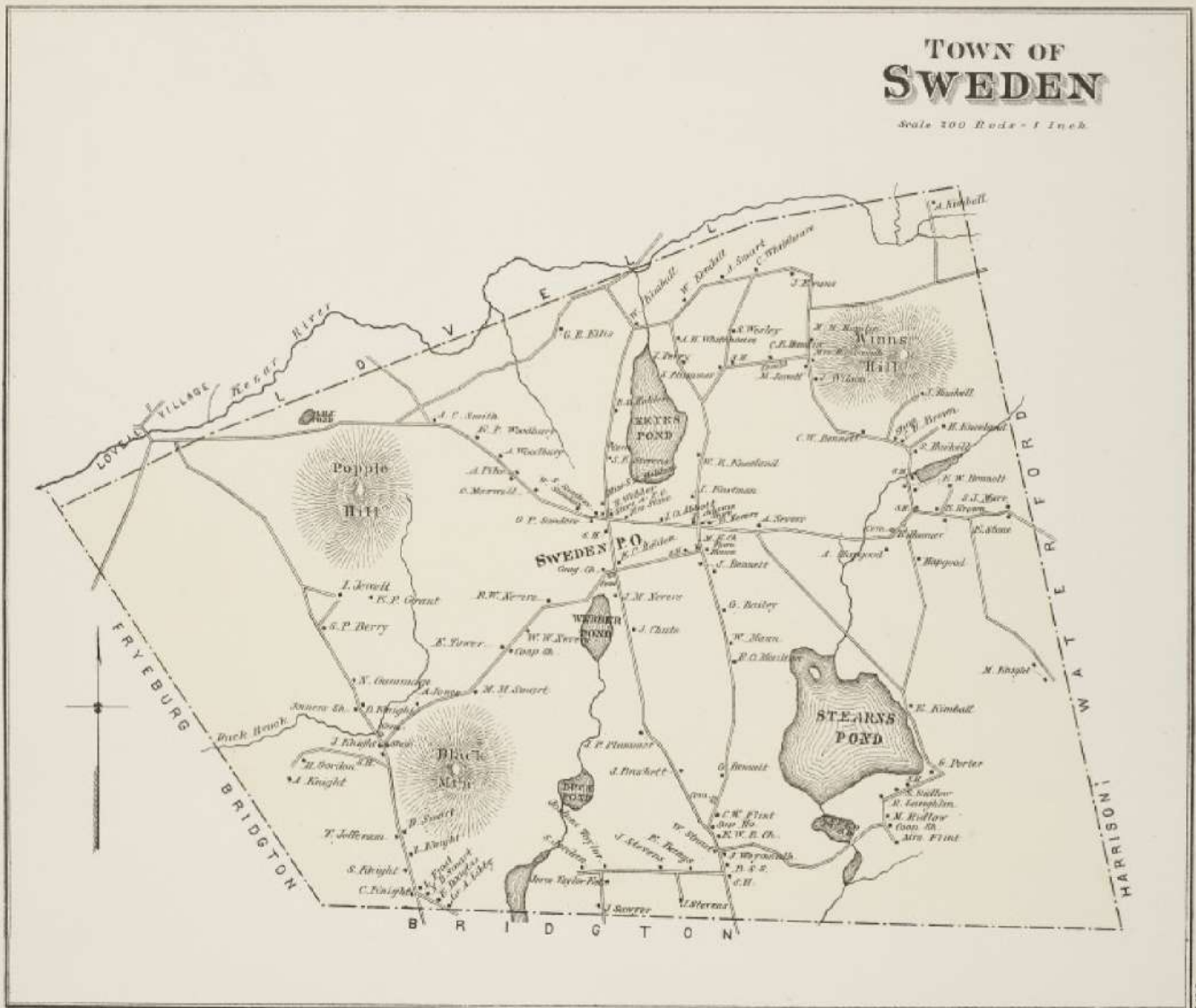


TOWN OF SUMNER

Scale 200 Feet to an Inch.

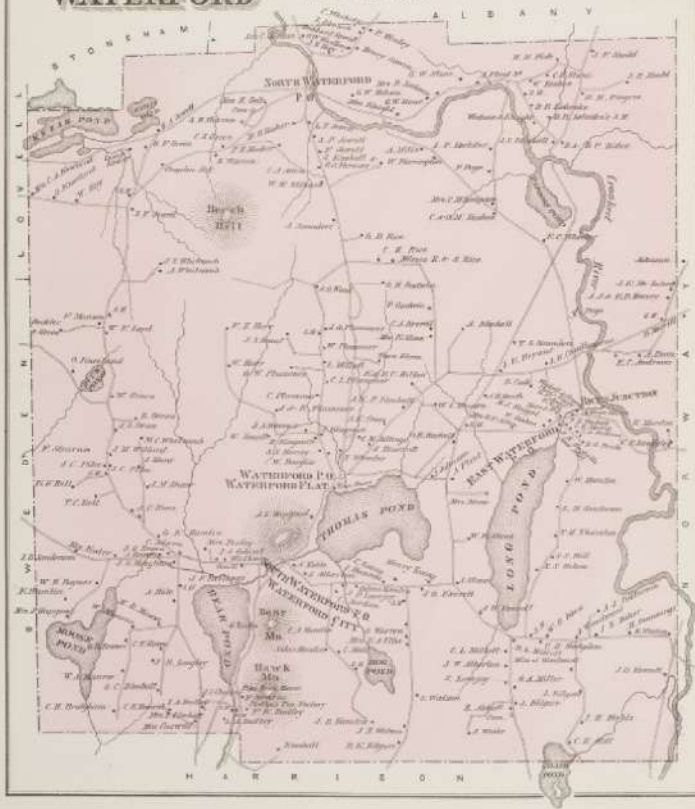
TOWN OF SWEDEN

Scale 200 Rods = 1 Inch



TOWN OF WATERFORD

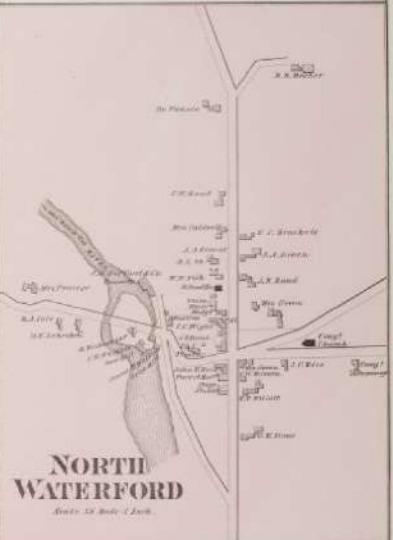
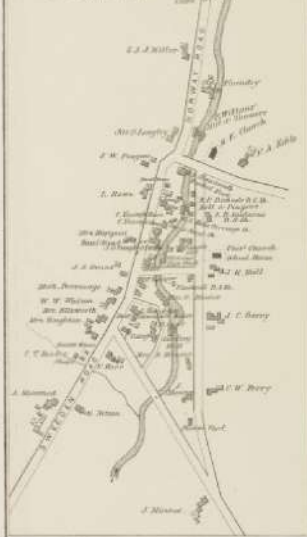
Scale 200 Feet - 1 Inch



SOUTH WATERFORD

(WATERFORD CITY)

Scale 75 Feet - 1 Inch



WATERFORD

Scale 50 Feet - 1 Inch



TOWNSHIP 5 RANGE 1

LAKES
FURNACE
TOWN
OF
NEW
HAMPSHIRE

UPTON

C SURPLUS

NORTH SURPLUS

ANDOVER

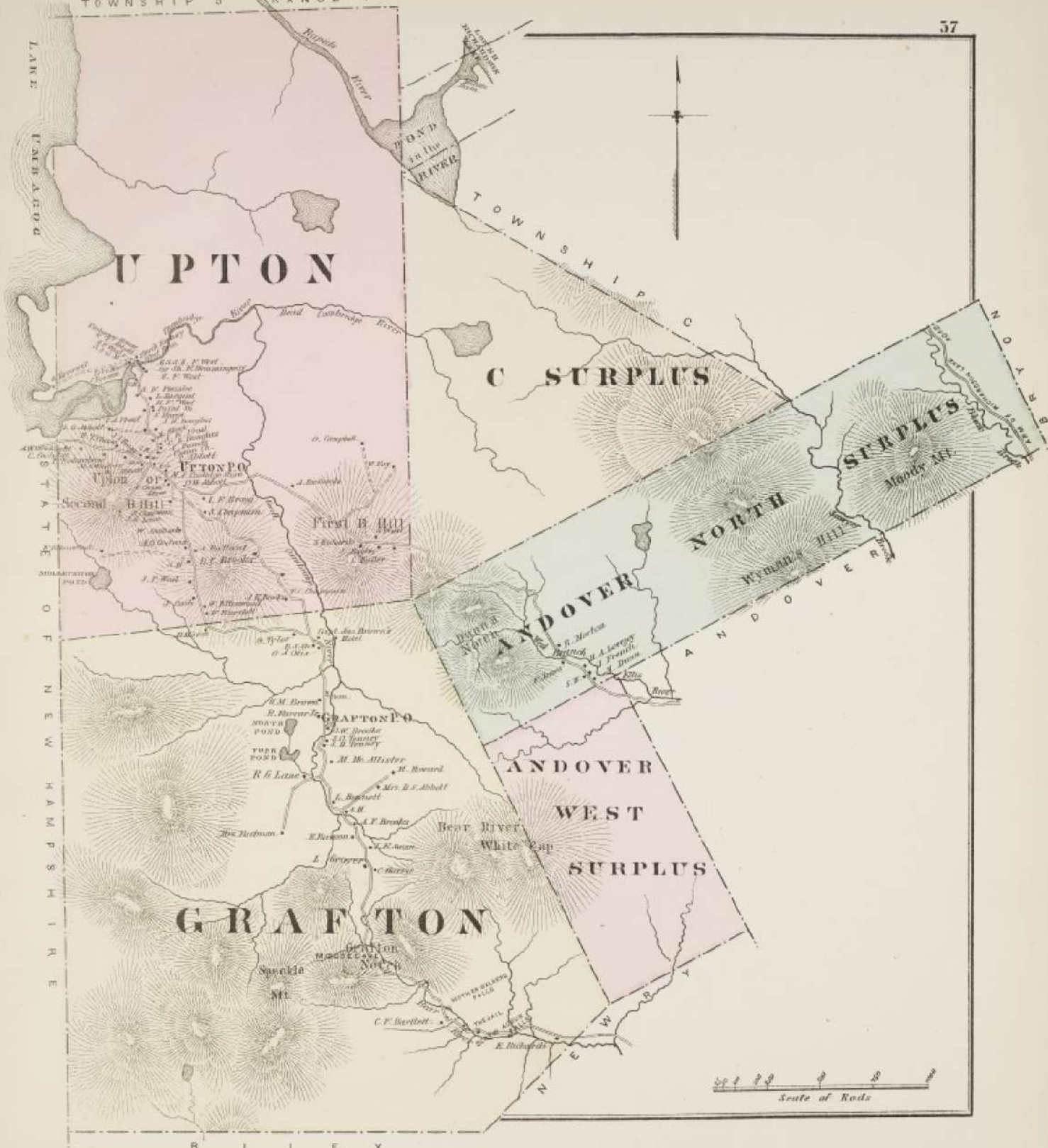
ANDOVER

WEST SURPLUS

GRAFTON



R I L E Y





VILLAGE OF
BETHEL HILL
 BETHEL P. O.
 Scale 20 Rods - 1 Inch.

