

ATLAS
OF
WASHINGTON
COUNTY
MAINE.

Compiled drawn and Published from Official Plans and Actual Surveys

BY

GEORGE N. COLBY & CO.

HOULTON AND MACHIAS, ME.

1881.

H. E. Halfpenny.

H. R. Taylor, C.E.

Assisted By

J. H. Stuart.

B. T. Sowle.

J. C. Pease.

Eng. by Wm. Bracher,
27 So. 6th St. Phila.

Printed by F. Bourquin,
27 So. 6th St. Phila.





N O. 17

N O. 18

N O. 19

N O. 20

N O. 21

N O. 22

N O. 23

N O. 24

N O. 25

C R A U F O R D

D E N N Y ' S

R I V E R

P R I N C E T O N

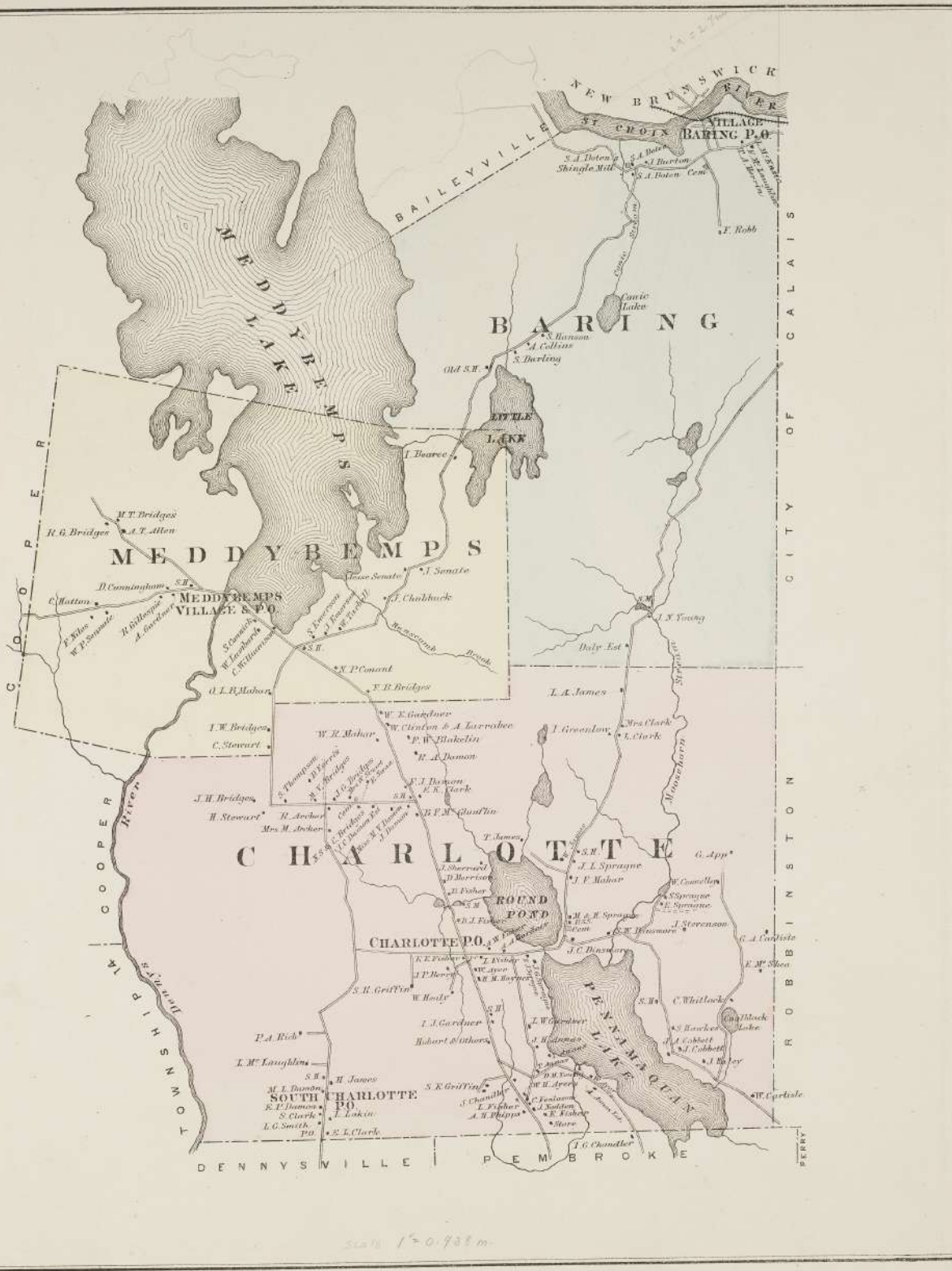
B A I L E Y V I L L E

ALEXANDER

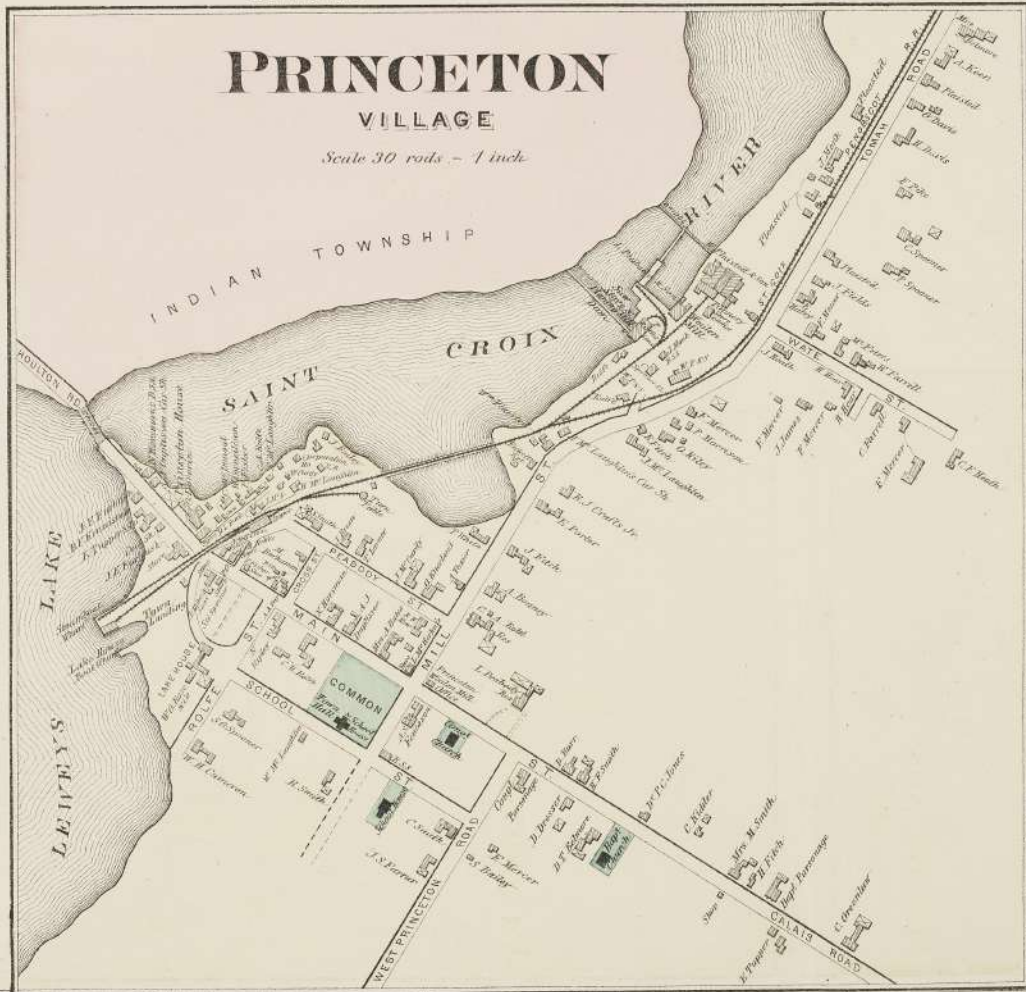
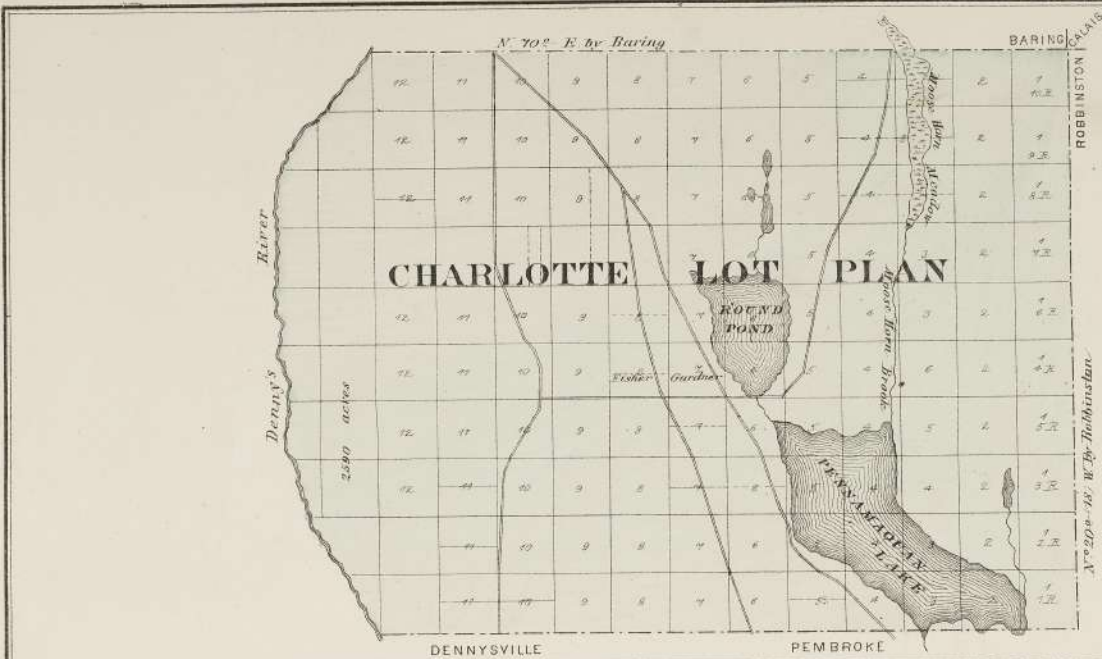
COOPER

CATHANCE LAKE PLANTATION No. 14

Scale 1 Mile = 1 Inch

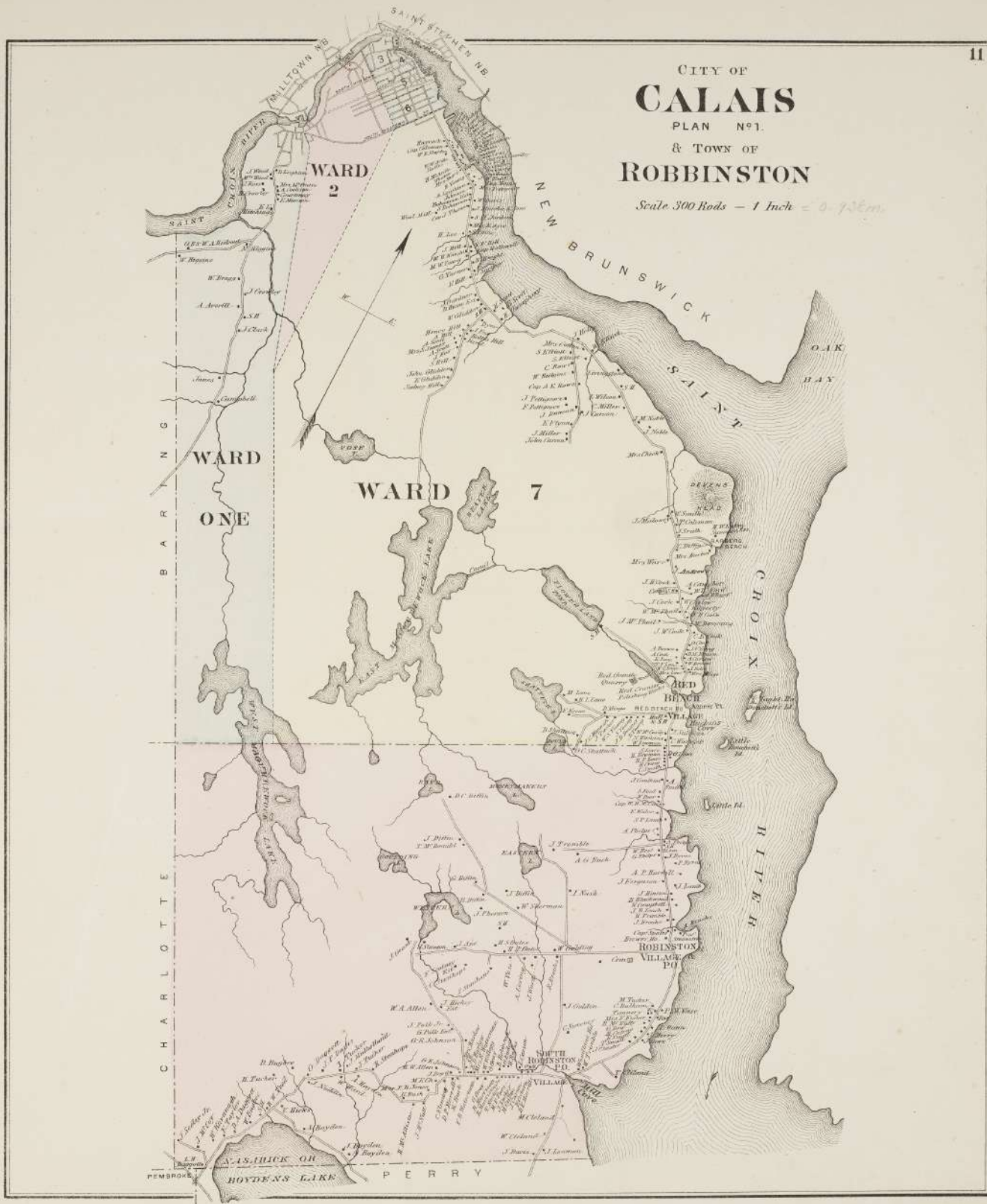


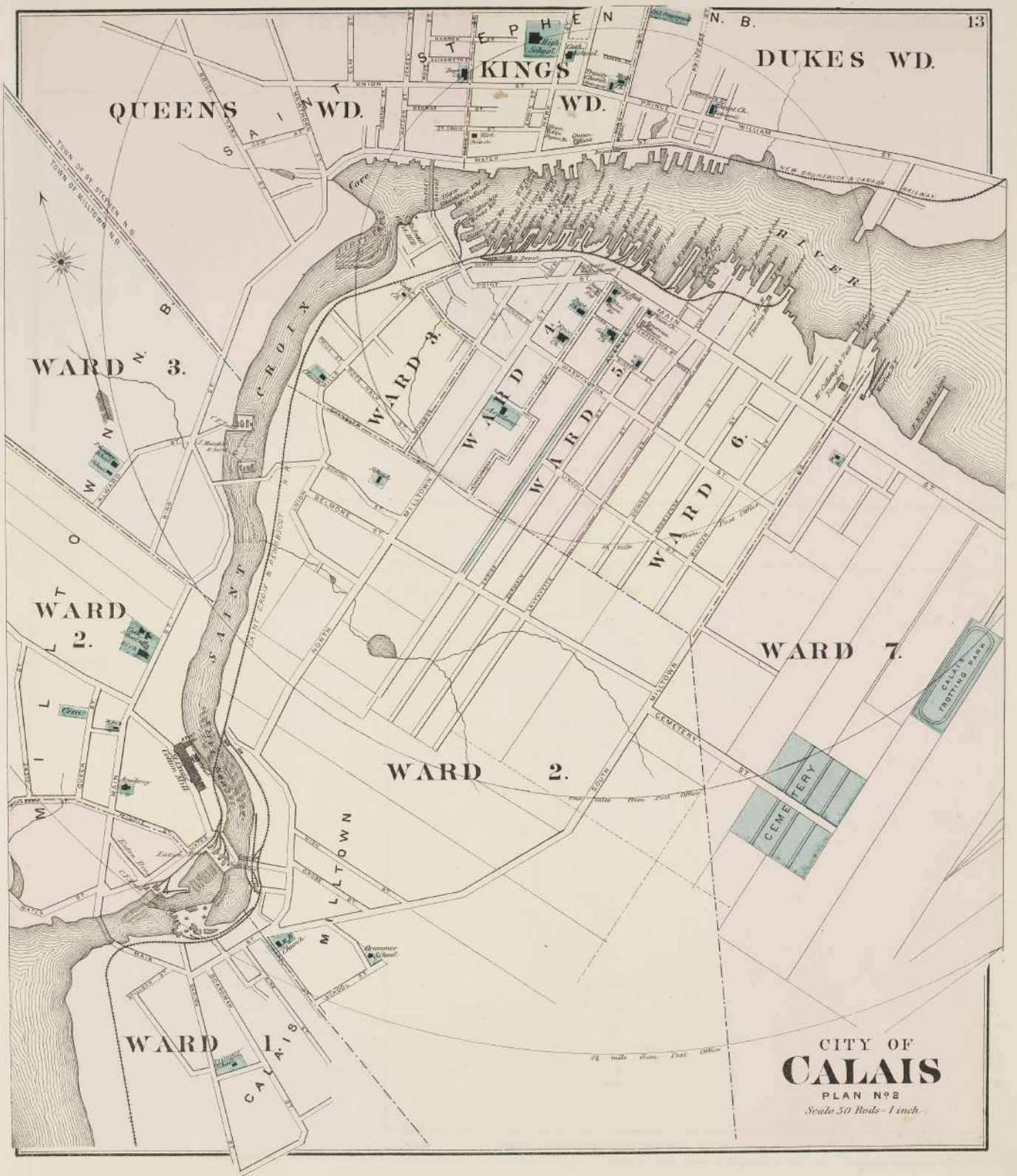
Scale 1" = 0.988 m.



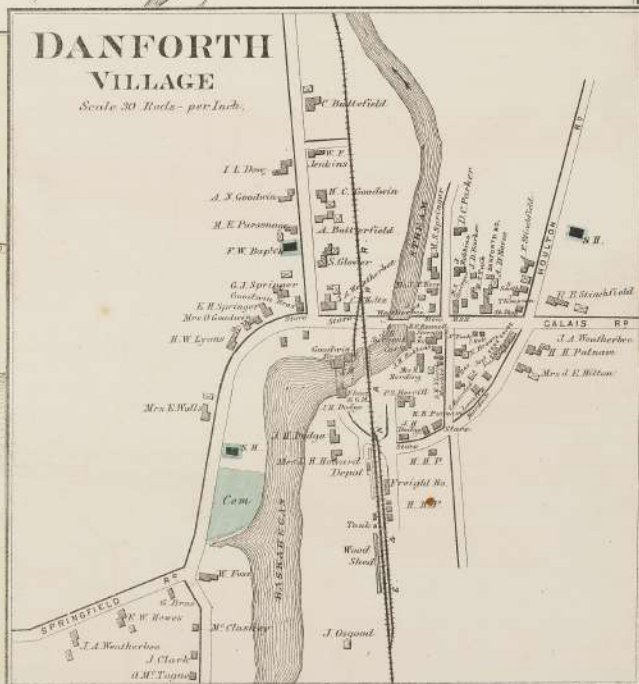
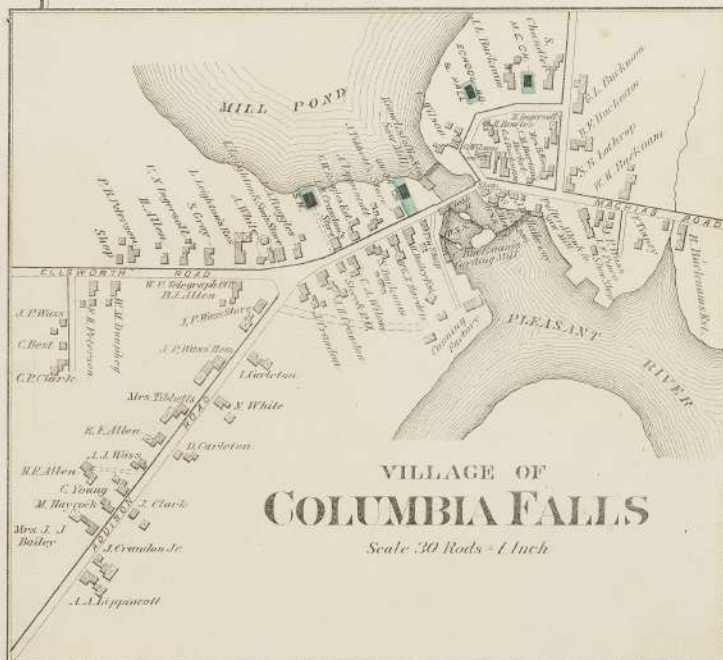
CITY OF CALAIS PLAN N^o 1. & TOWN OF ROBBINSON

Scale 300 Rods - 1 Inch = 0.756m.

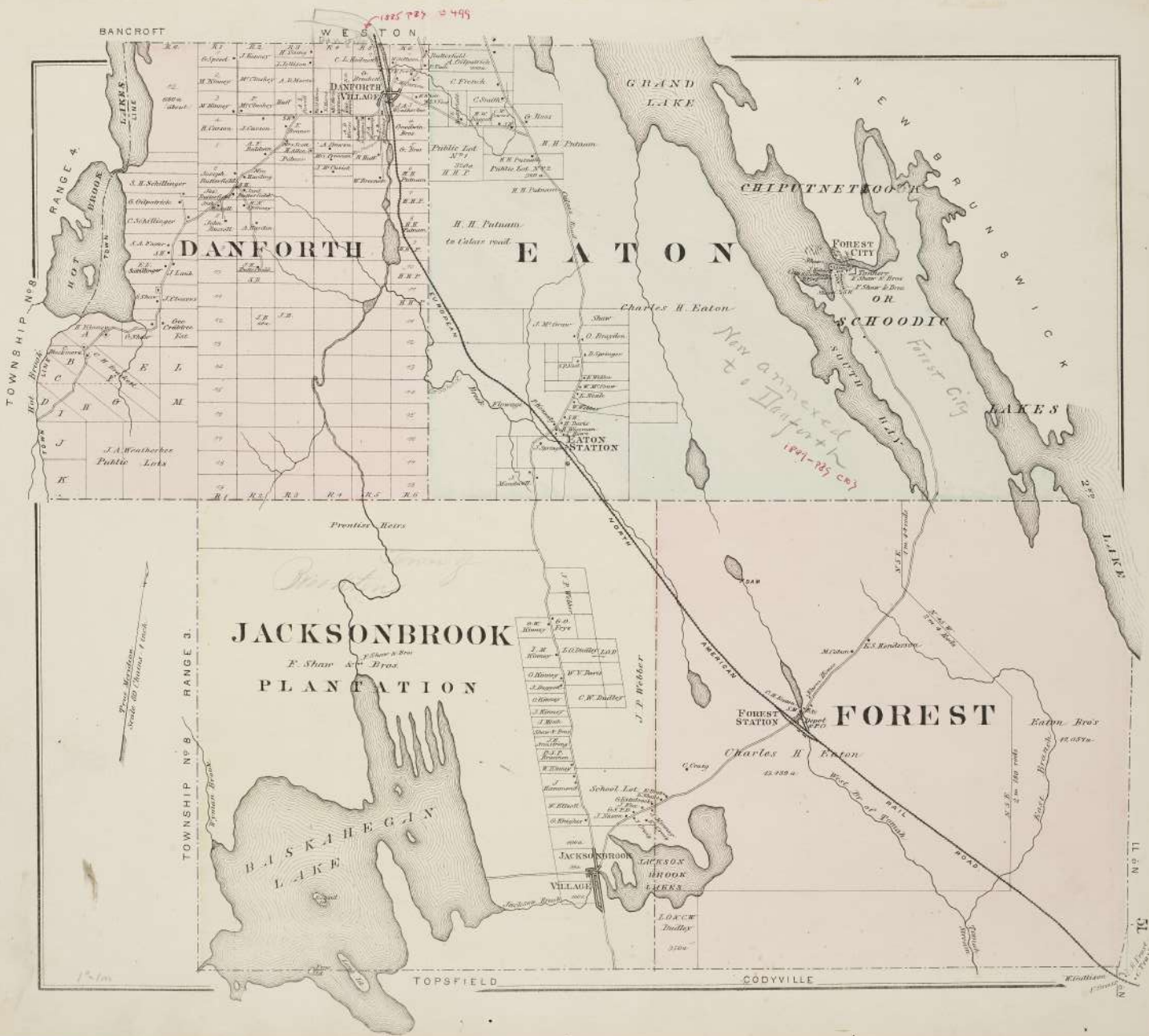




CITY OF
CALAIS
 PLAN No 2
 Scale 50 Feet - 1 inch







BANCROFT

WESTON

GRAND LAKE

DANFORTH

EATON

CHIPUTNETOOK

FOREST CITY

SCHOODIC

First City

LAKES

TOWNSHIP No 8

TOWNSHIP No 8 RANGE 3

JACKSONBROOK PLANTATION

FOREST

BASKAHEGAN LAKE

JACKSONBROOK VILLAGE

JACKSONBROOK LAKES

FOREST STATION

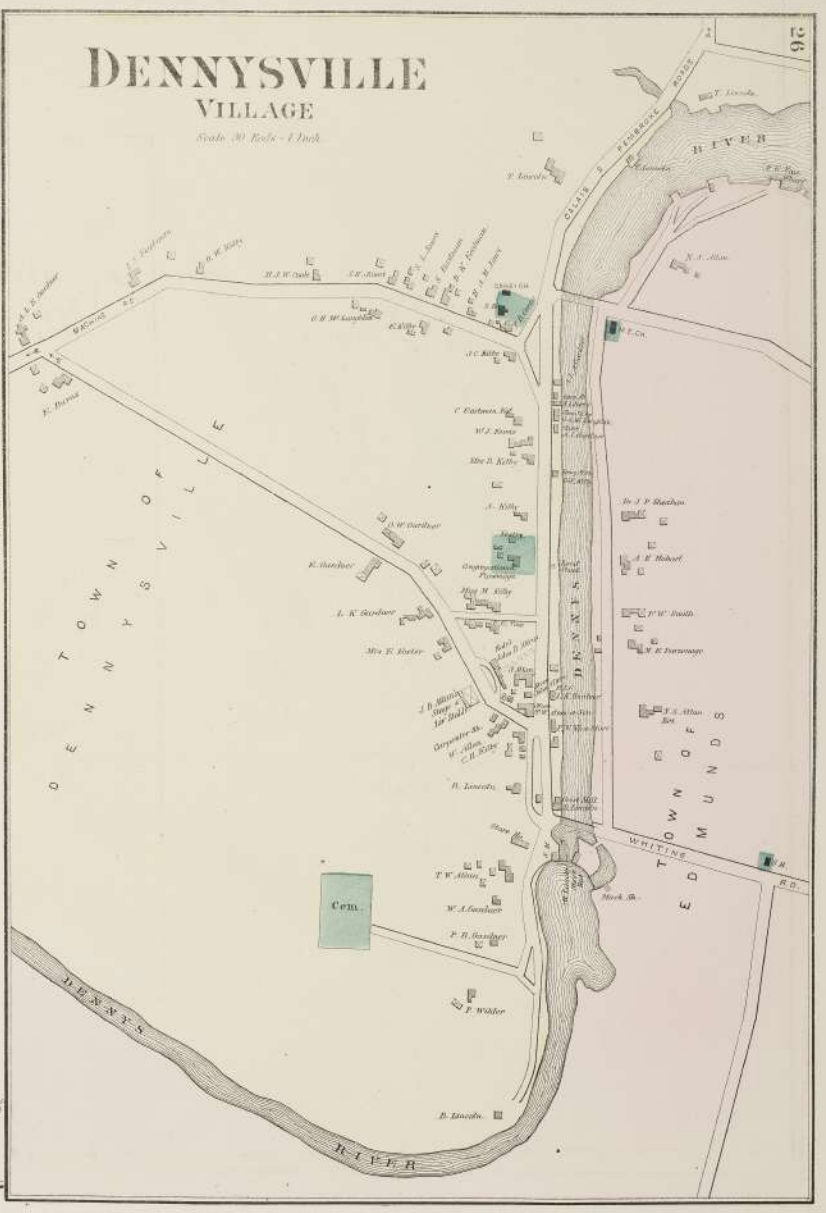
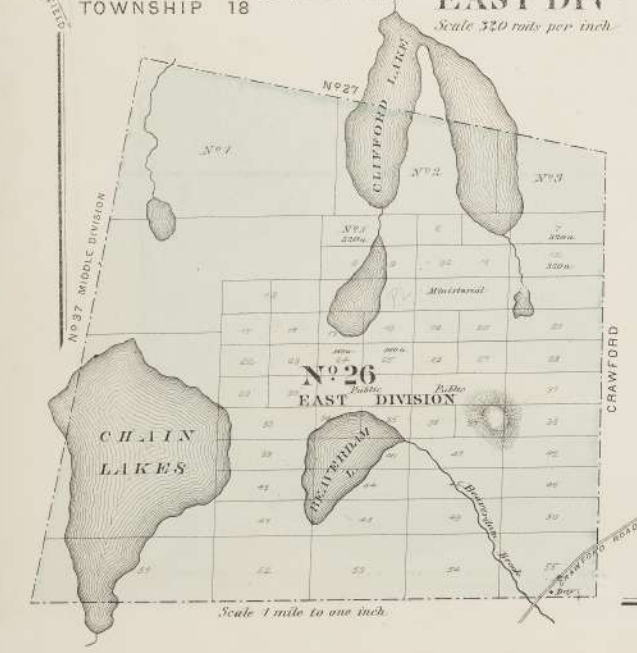
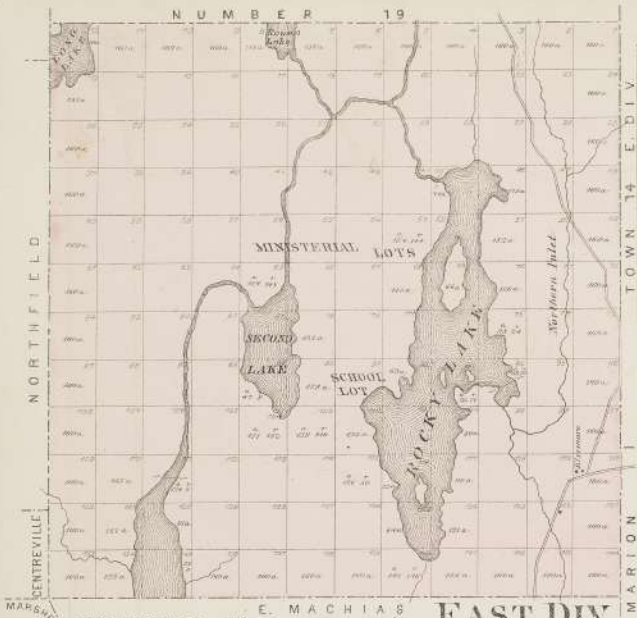
TOPSFIELD

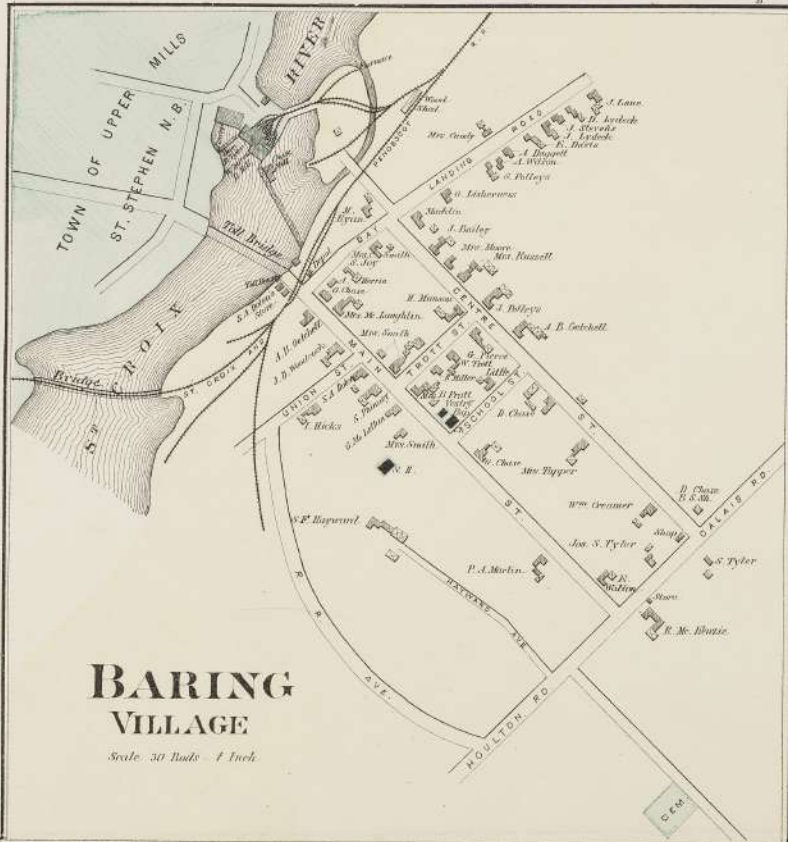
CODYVILLE

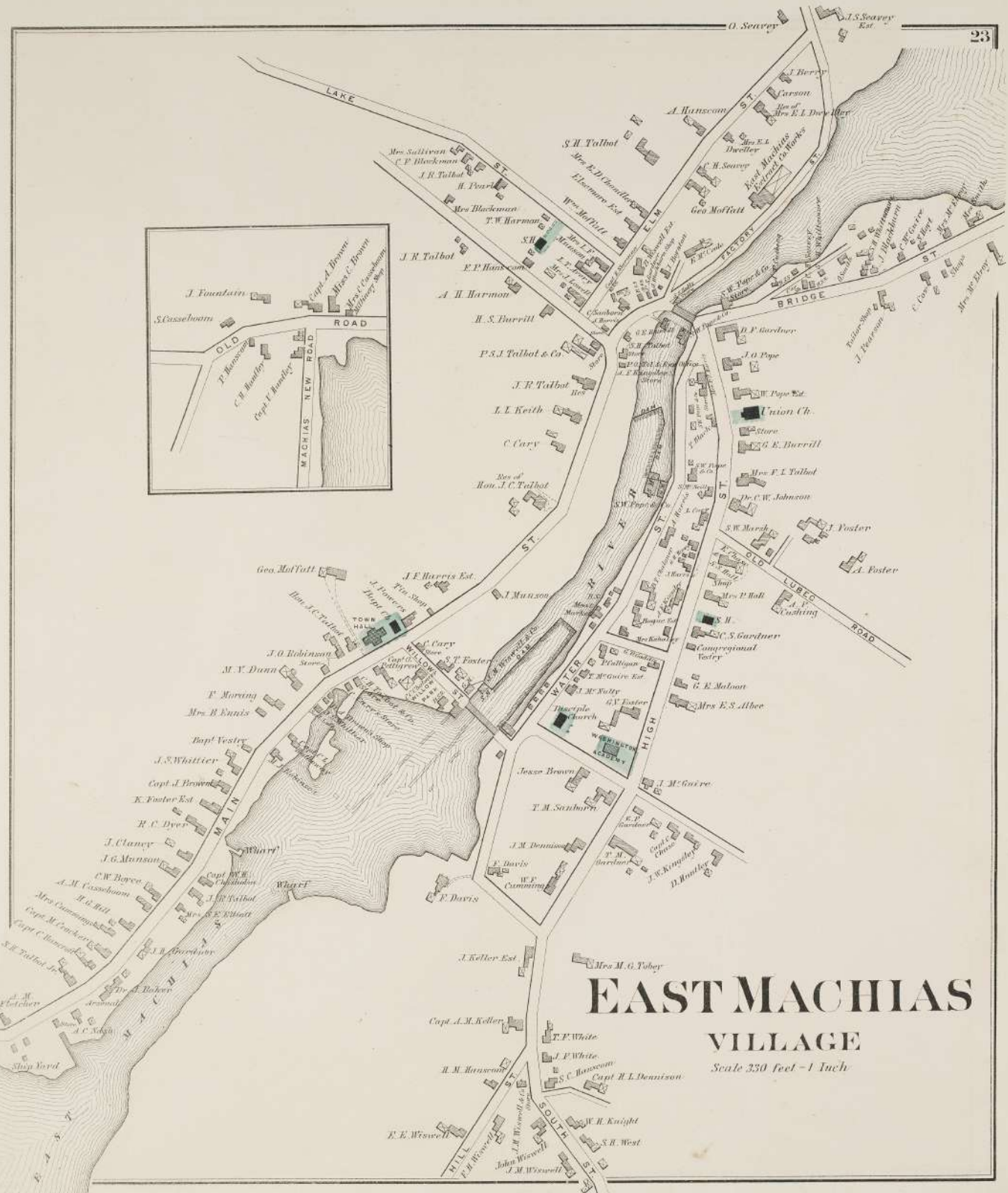
From Maritime and Atlantic Coast

New annexed to Danforth 1891-1893 con

11





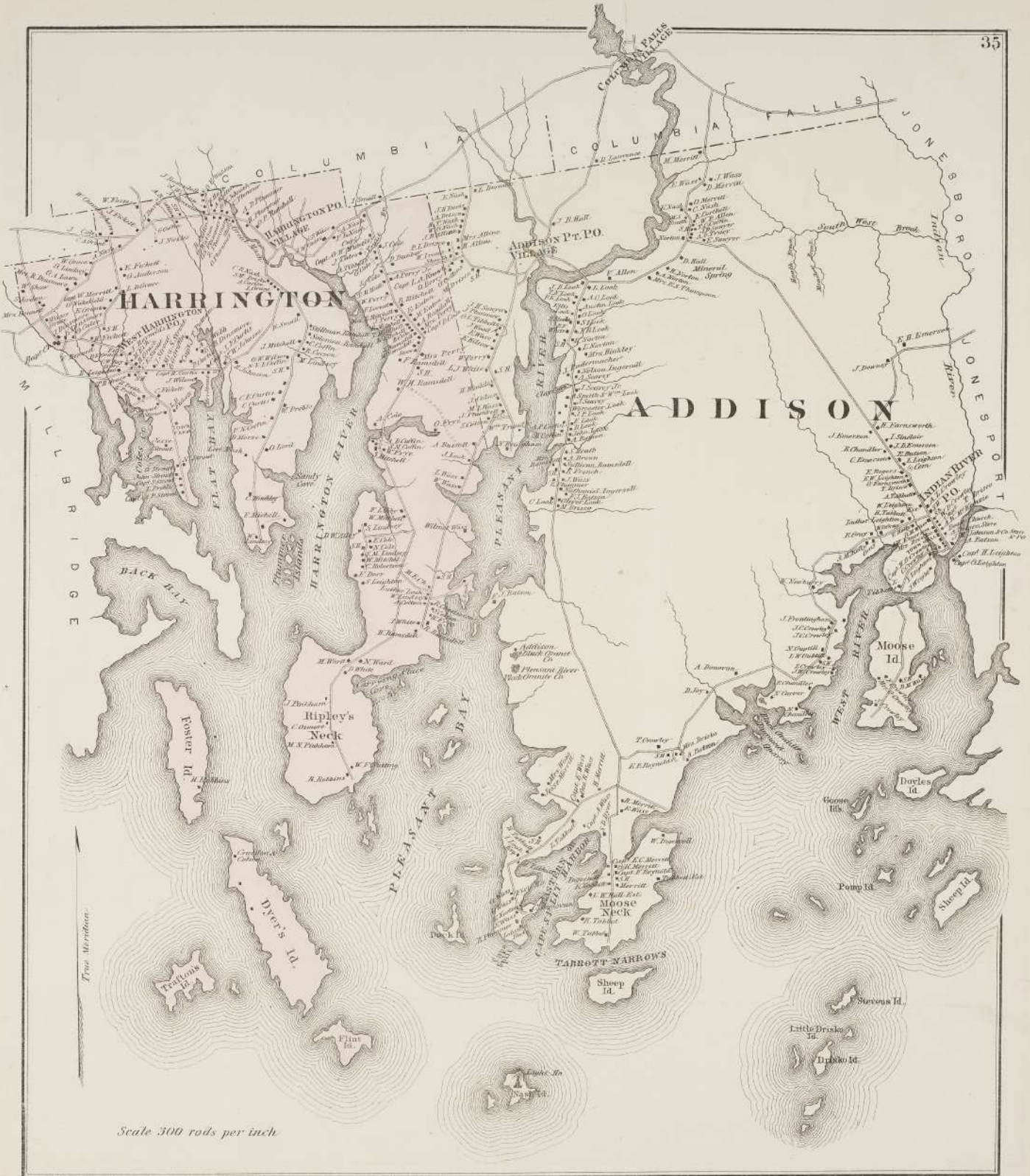


EASTPORT

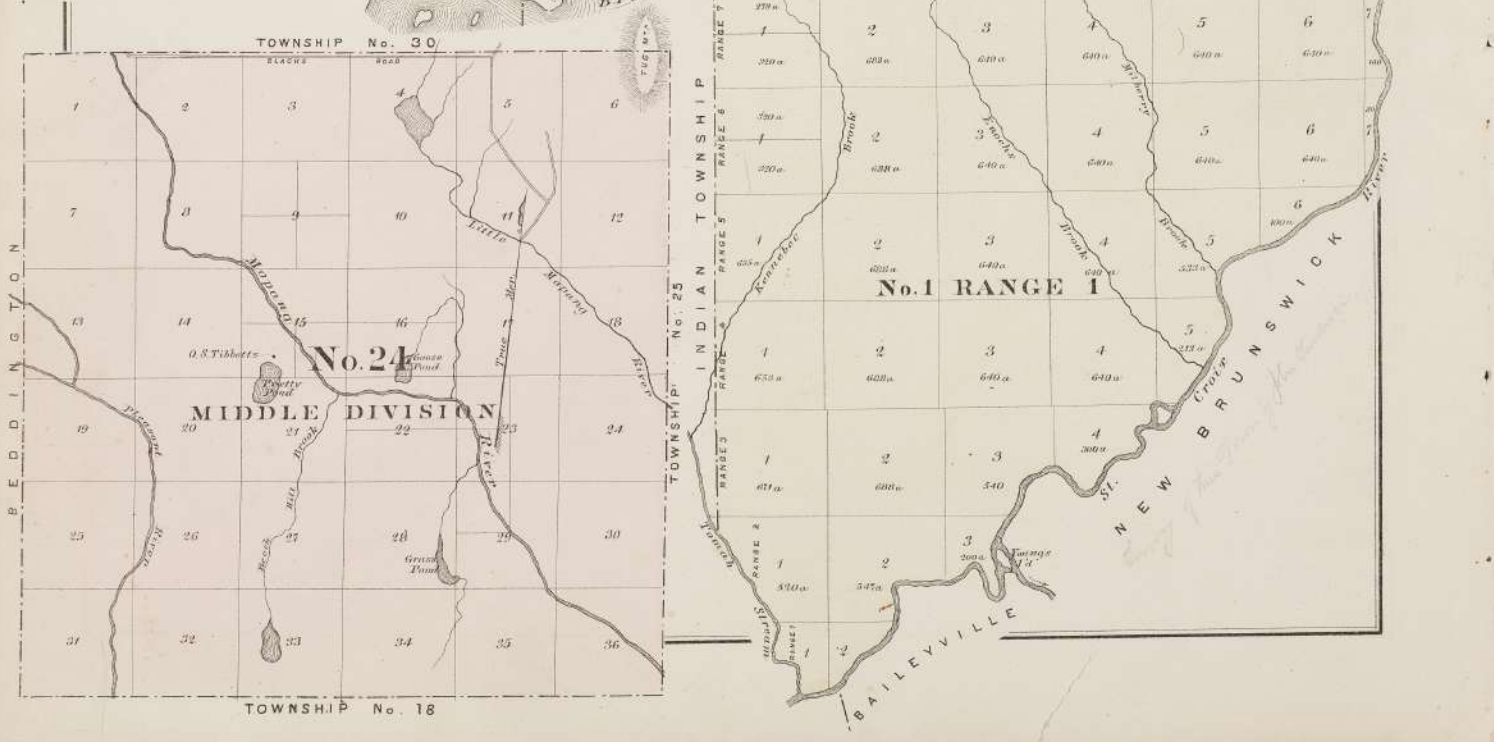
VILLAGE
Scale 330 feet = 1 inch

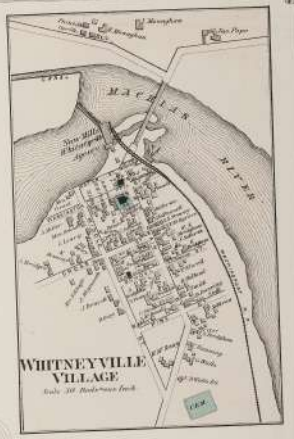
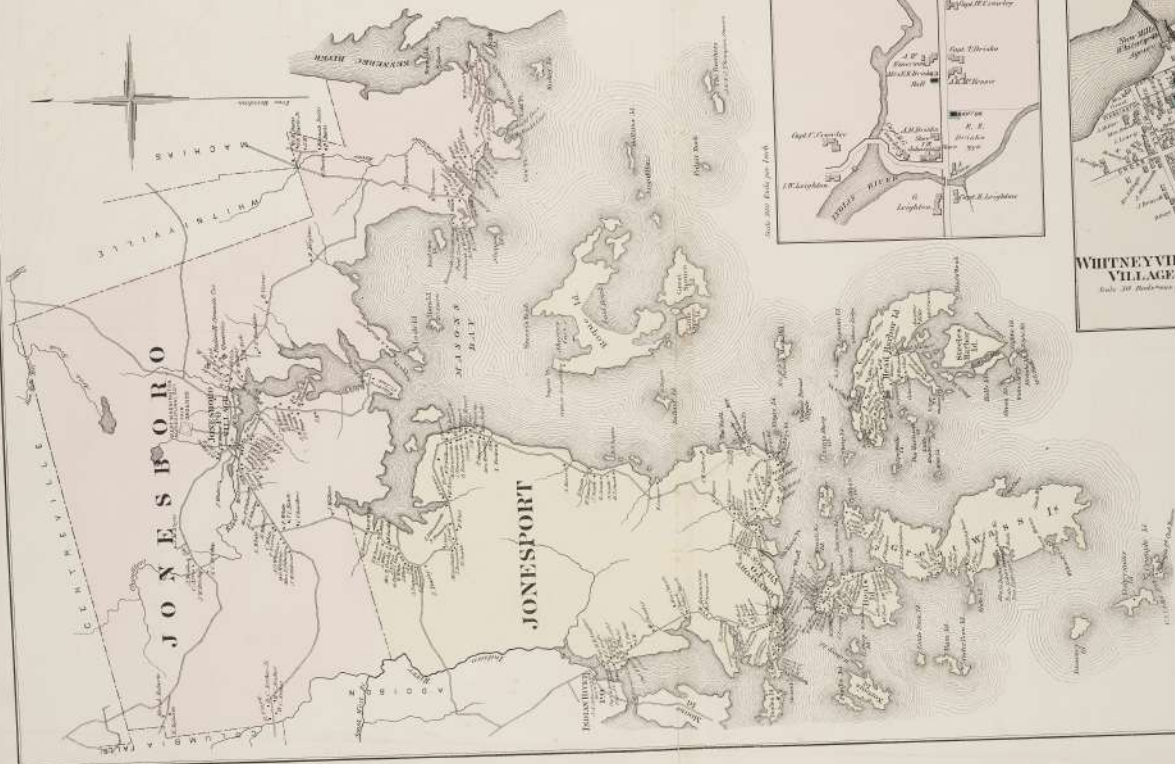


- WASHINGTON ST.
- 1 D^r W. E. Shroy
 - 2 E. S. Kenney
 - 3 Mrs. Sherlock
 - 4 E. Starland
 - 5 D. P. Milliken
 - 6 Capt. Gering
 - 7 Mrs. E. Lettingill
 - 8 S. D. Lovett
 - 9 L. J. Lincoln
 - 10 E. S. Duxton
 - 11 F. Crary
- KEY ST.
- 1 T. A. Pierce
 - 2 D. L. F. Babb
 - 3 F. Whalen
- SOUTH ST.
- 1 J. Black
 - 2 Capt. J. H. Hatfield
 - 3 Capt. R. P. Fox
 - 4 O. Easton
 - 5 Capt. G. B. Byard
 - 6 J. W. Ford
 - 7 Mrs. Young



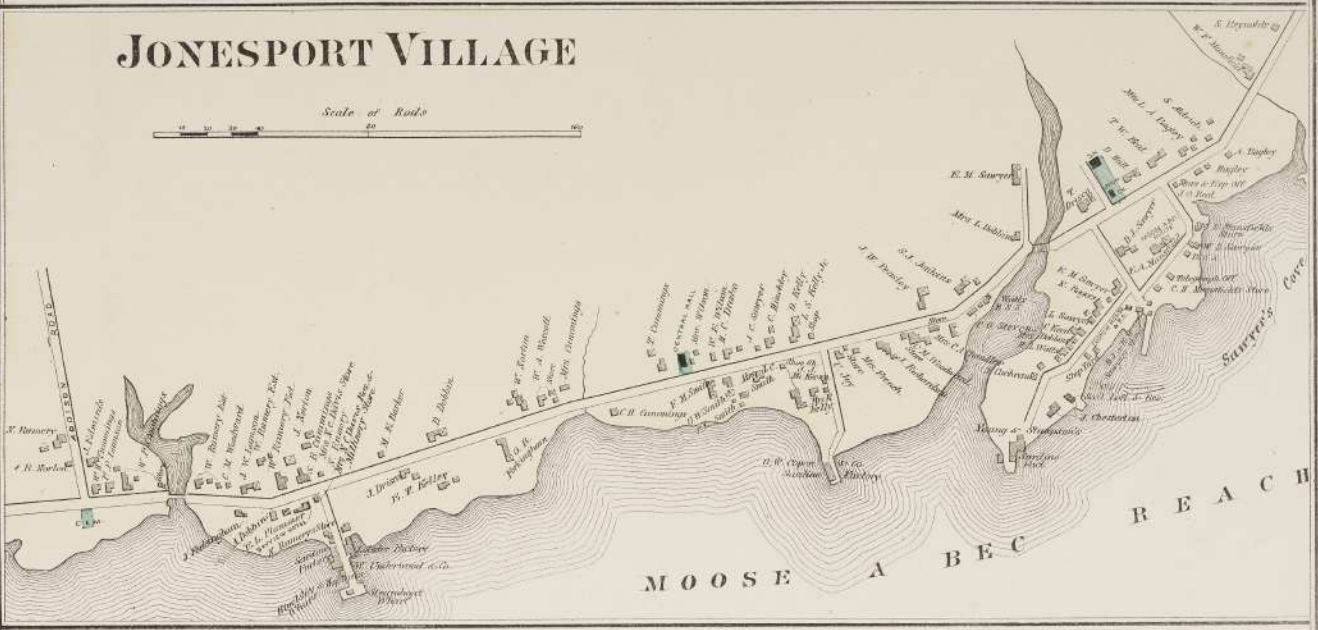
Scale 300 rods per inch





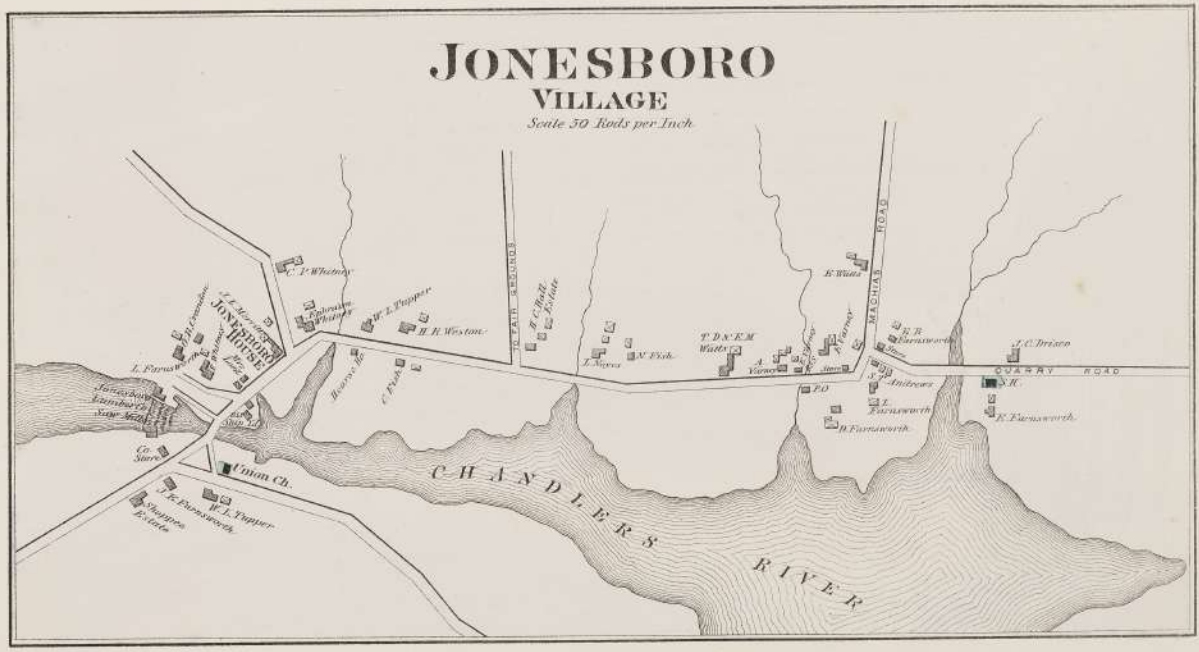
JONESPORT VILLAGE

Scale of Rods



JONESBORO VILLAGE

Scale 50 Rods per Inch



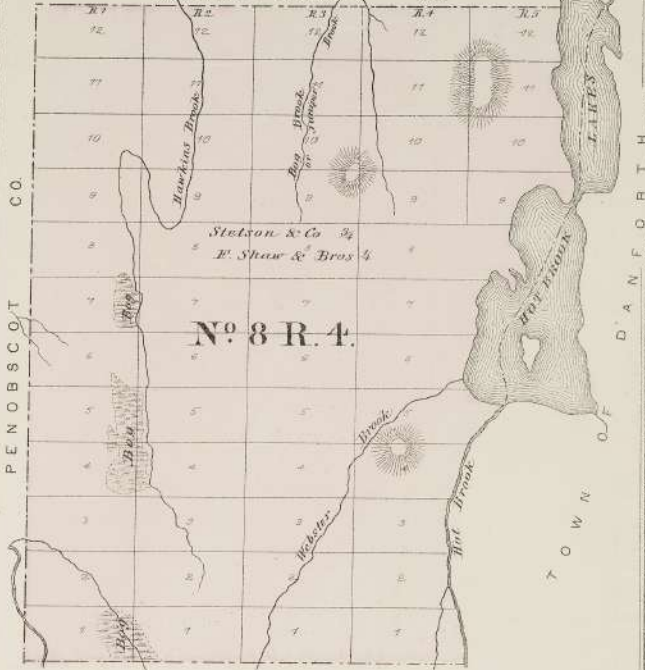
KOSSUTH

Scale 80 chains per inch



Scale 80 chains - per inch

AUGUSTOOCK CO.



N^o 8 R. 4.

PENOBSCOT CO.

DANFORTH TOWN OF

6

RANGE 1.

J. F. Eaton & Sons

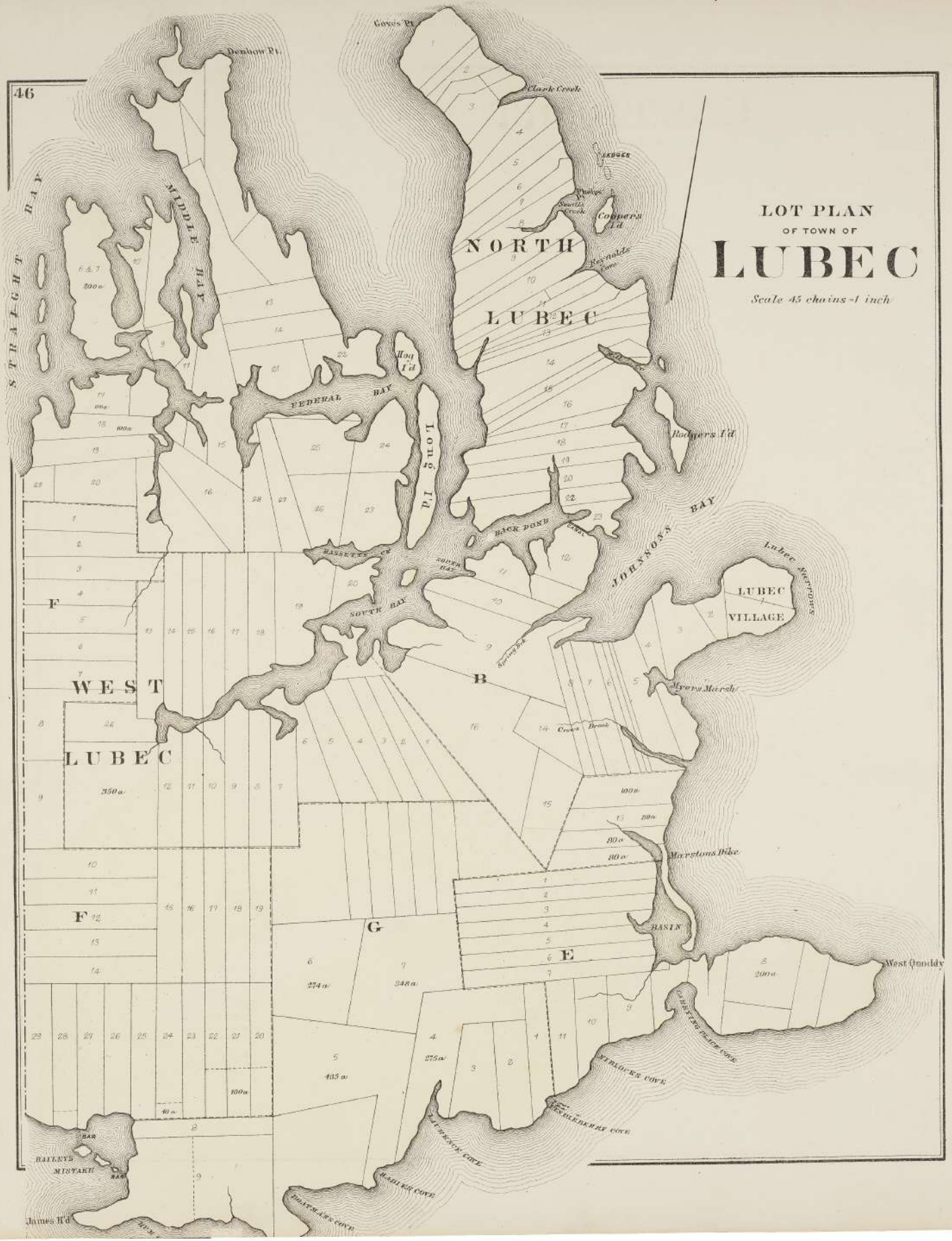
1/2 mile

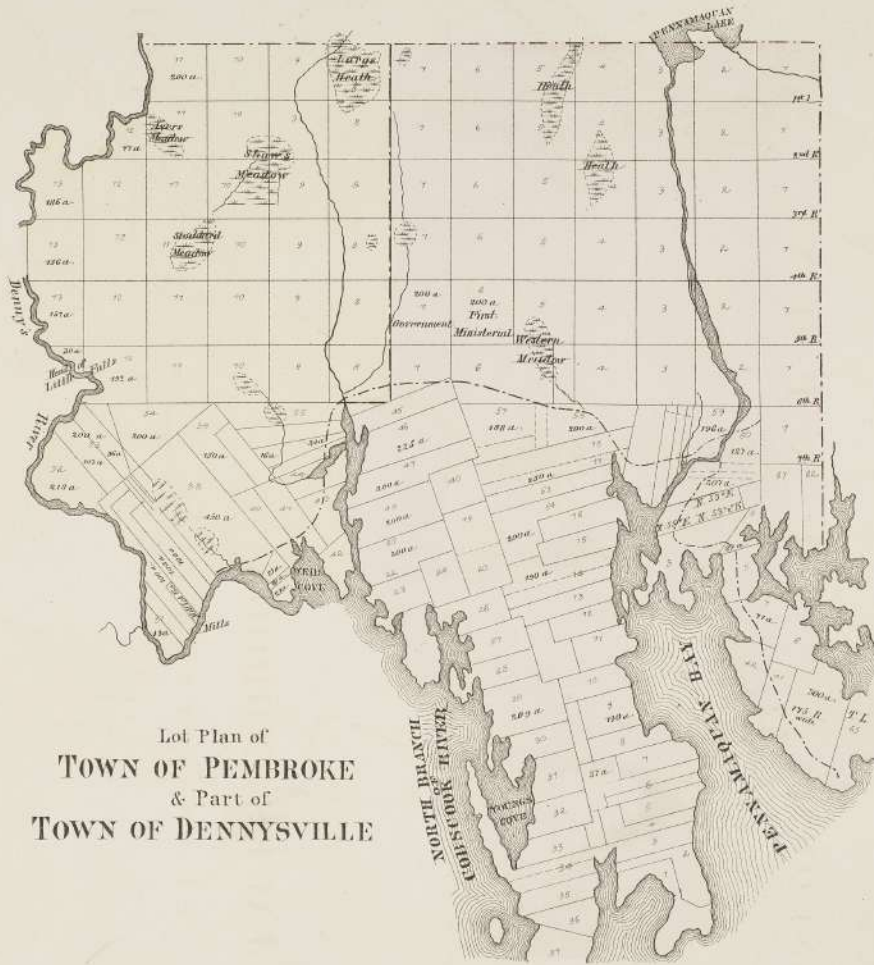


LONGFELLOWS ISLAND
 (FORMERLY SHOREY'S)
 With adjacent Islands and part of Englishman's River Neck.
 H. E. Taylor, Surveyor
 Aug. 1883, Machias, Me.

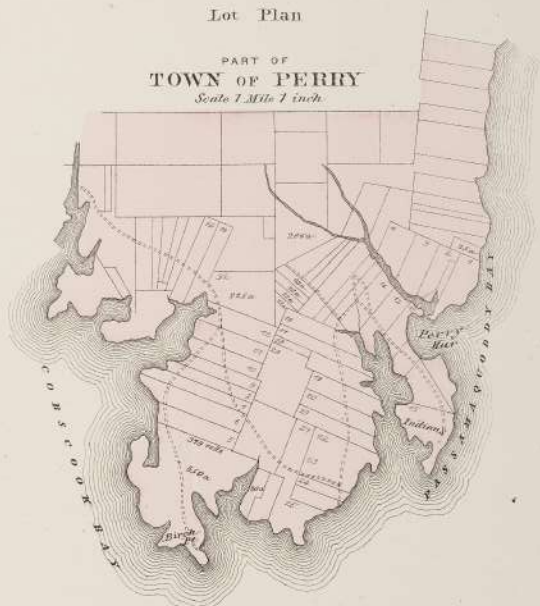
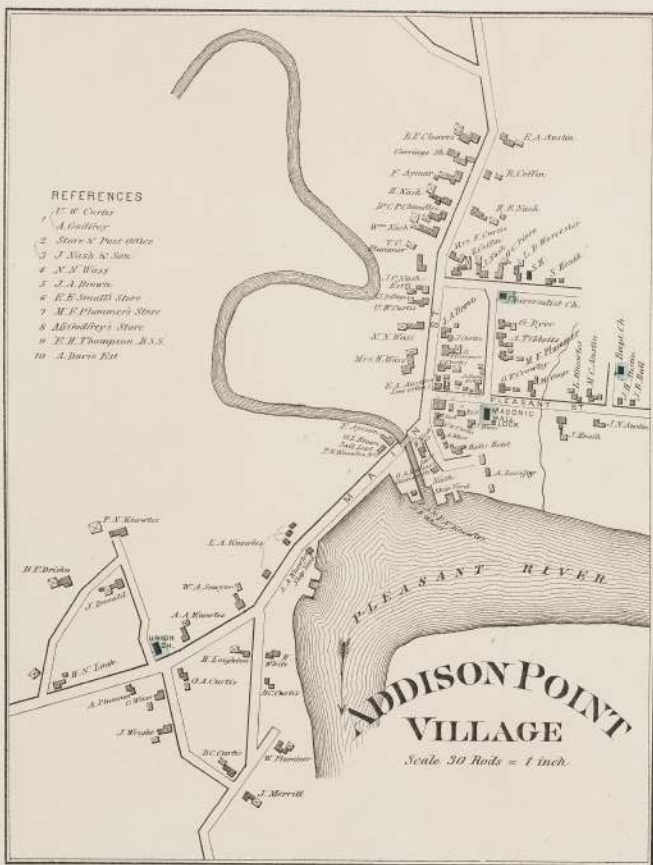
LOT PLAN OF TOWN OF LUBEC

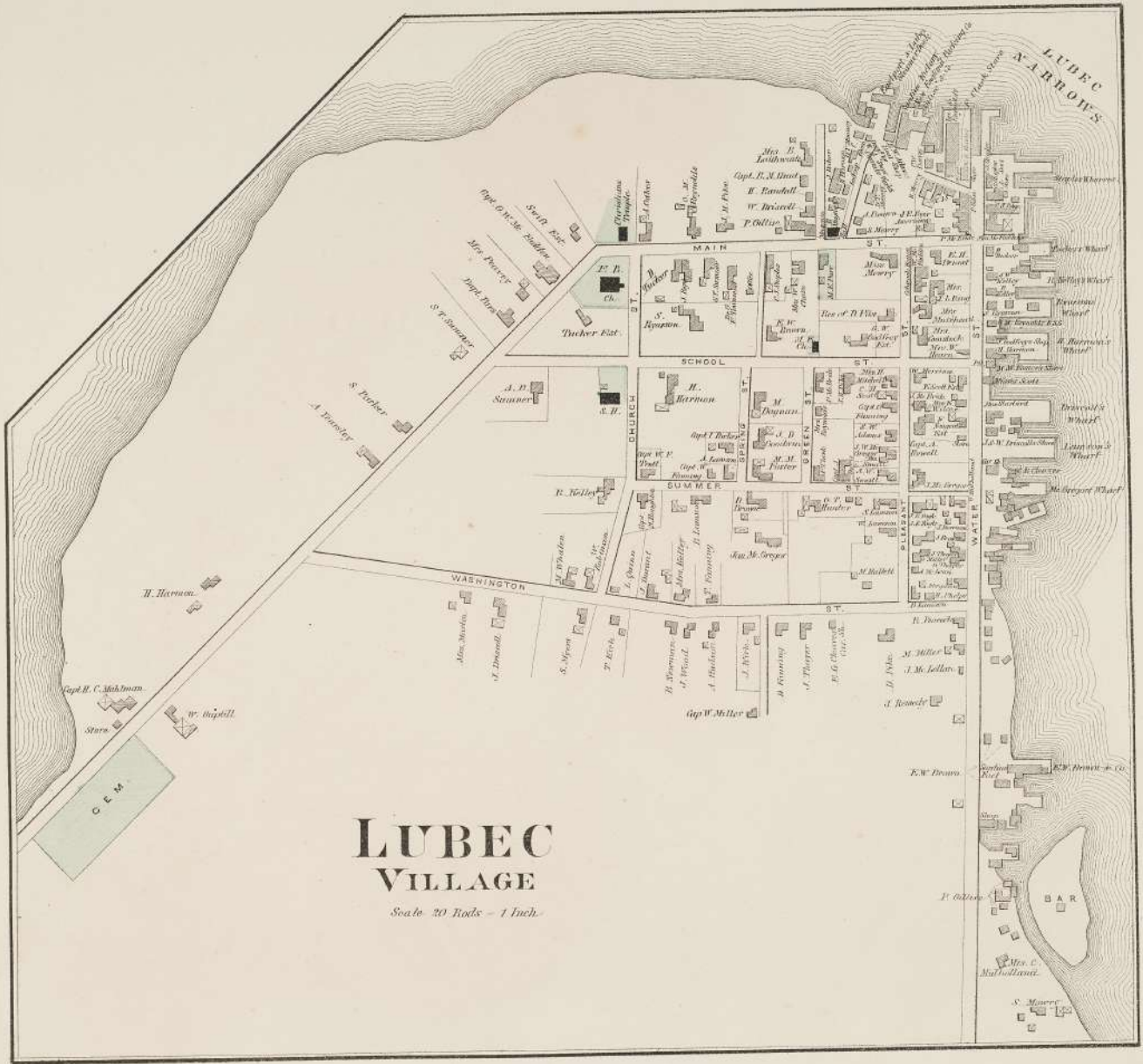
Scale 45 chains = 1 inch



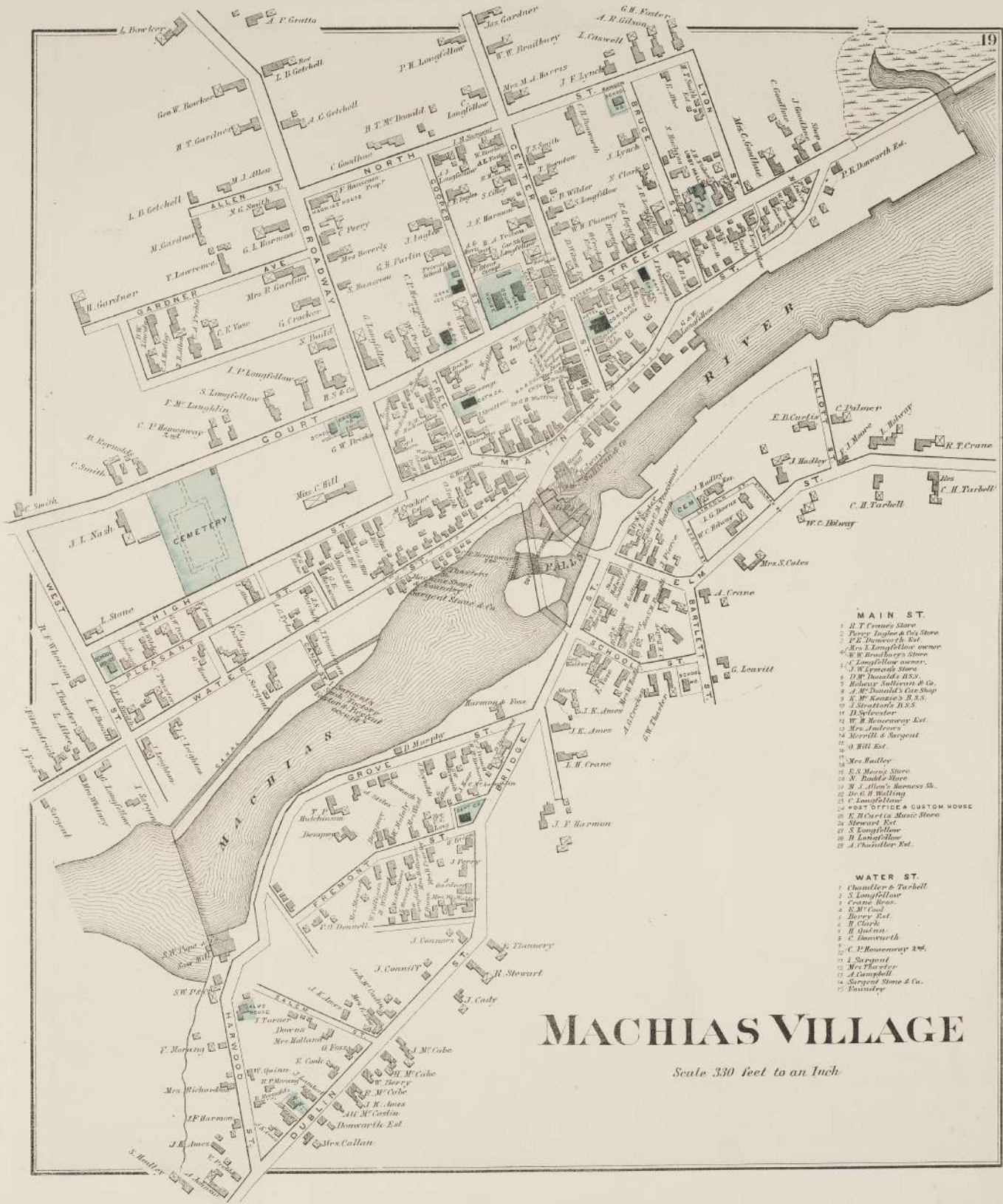


Lot Plan of
TOWN OF PEMBROKE
& Part of
TOWN OF DENNYVILLE







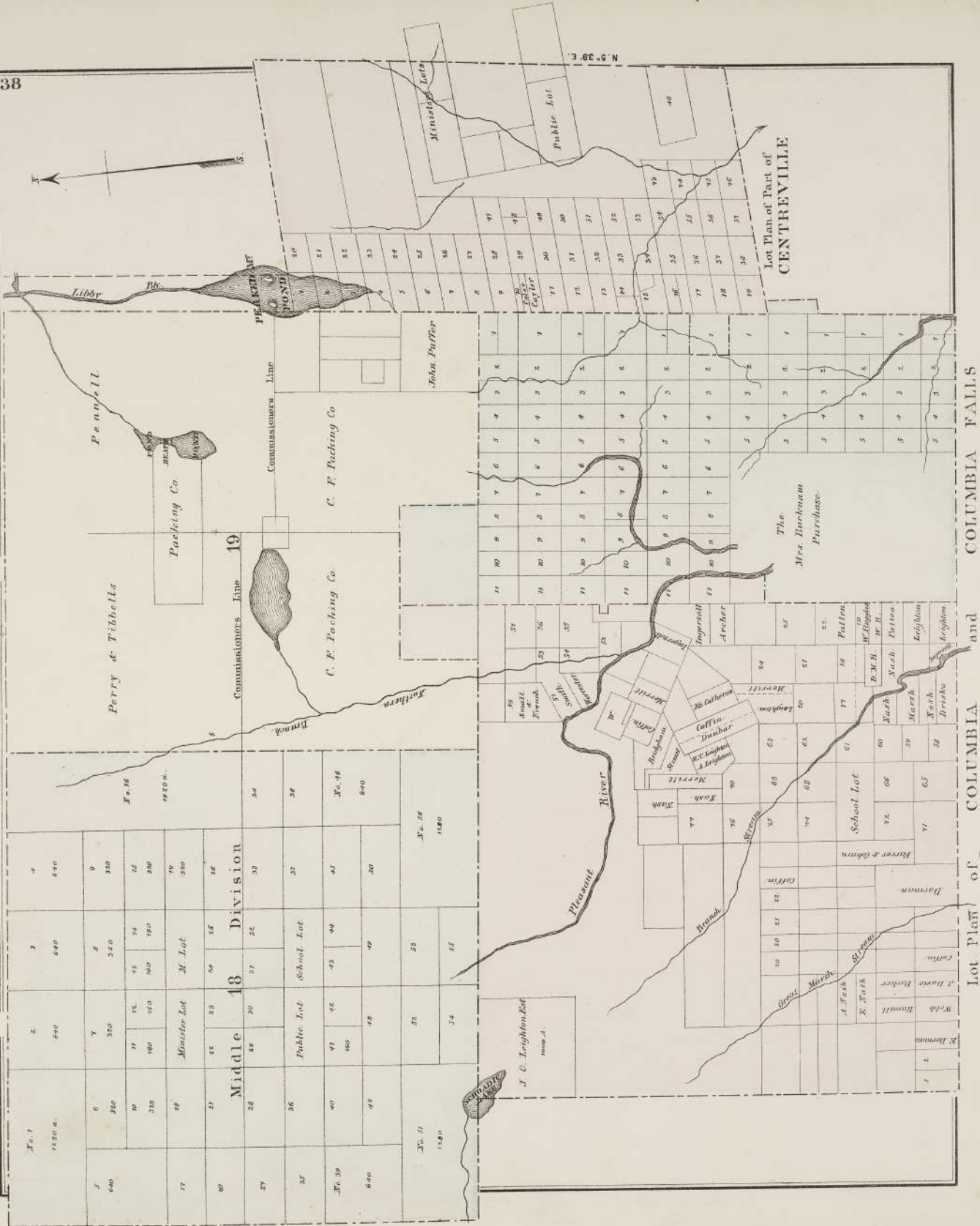


- MAIN ST.**
- 1 B. T. Franes Store
 - 2 Perry, Ingles & Co. Store
 - 3 E. E. Danforth Est.
 - 4 Mrs. L. Longfellow owner
 - 5 W. W. Brackley's Store
 - 6 Longfellow owner
 - 7 J. W. Lonsdale Store
 - 8 D. M. Donald & B.S.S.
 - 9 Babcock, Sullivan & Co.
 - 10 A. McDaniel's Gro. Shop
 - 11 A. M. Kozick & B.S.S.
 - 12 S. Stralton & B.S.S.
 - 13 D. Sylvester
 - 14 W. H. Housenway Est.
 - 15 Mrs. Jackson
 - 16 Merrill & Sargent
 - 17 A. Hill Est.
 - 18 Mrs. Hatley
 - 19 E. S. Moore Store
 - 20 N. Babb's Store
 - 21 J. Allen's Business St.
 - 22 Dr. H. Walling
 - 23 L. Longfellow
 - 24 POST OFFICE & CUSTOM HOUSE
 - 25 E. H. Covert & Music Store
 - 26 Steward Est.
 - 27 S. Longfellow
 - 28 H. Longfellow
 - 29 A. Chandler Est.

- WATER ST.**
- 1 Chandler & Turbell
 - 2 S. Longfellow
 - 3 Centre Bldg.
 - 4 H. M. Coe
 - 5 Berry Est.
 - 6 H. Clark
 - 7 H. Martin
 - 8 C. Danforth
 - 9 C. H. Housenway 1st
 - 10 I. Sargent
 - 11 Mrs. Thayer
 - 12 A. Campbell
 - 13 Sargent Stone & Co.
 - 14 Flannery

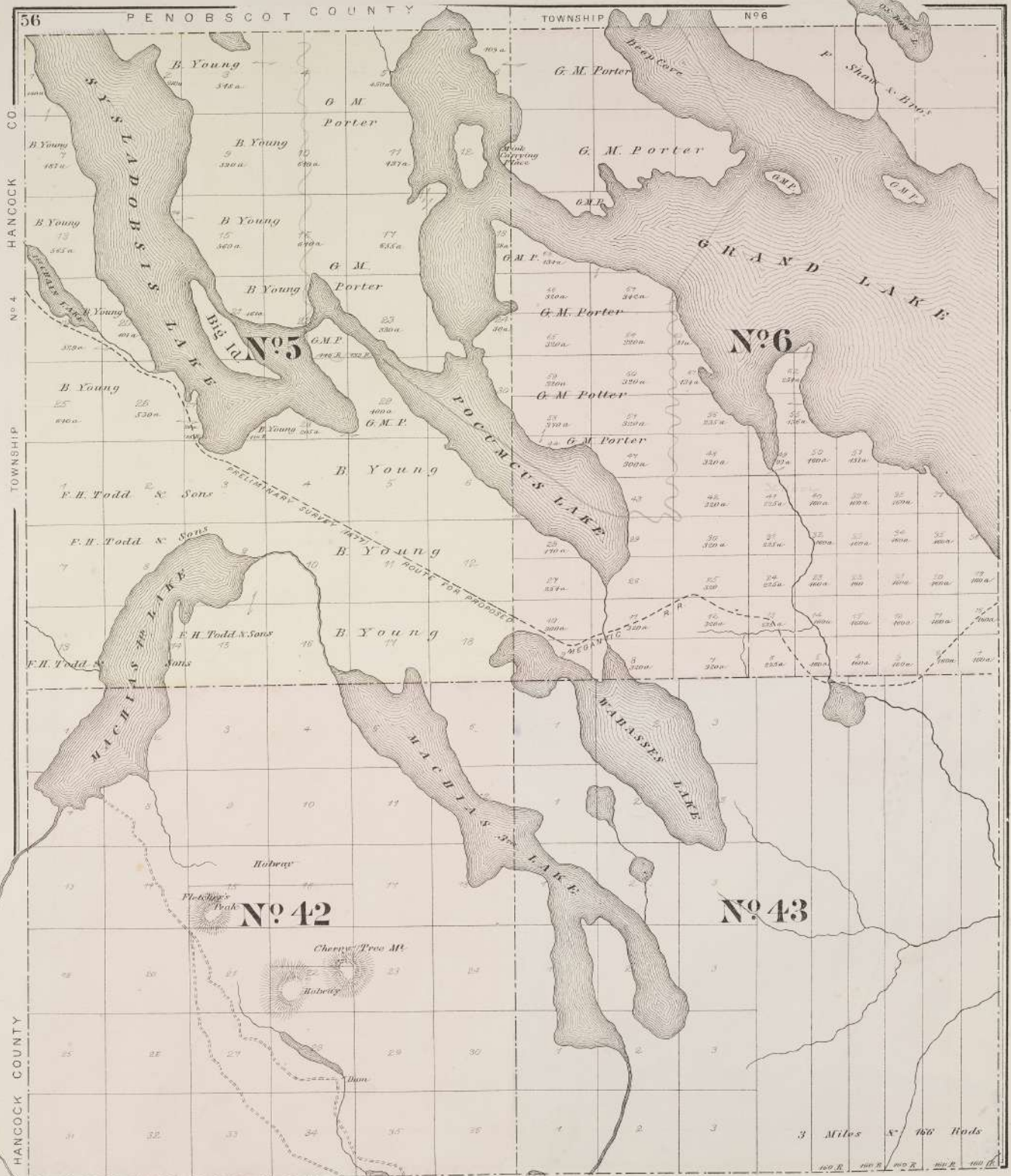
MACHIAS VILLAGE

Scale 330 feet to an Inch



Lot Plan of COLUMBIA Falls and CENTREVILLE

387
388
389



PENOBSCOT COUNTY

TOWNSHIP No. 4

TOWNSHIP No. 6

HANCOCK COUNTY

HANCOCK COUNTY

LADONNIS LAKE

GRAND LAKE

POCUNCUS LAKE

WACHUSSETT LAKE

WACHIA LAKE

WABASSER LAKE

B. Young

G. M. Porter

F. H. Todd & Sons

G. M. P.

No. 5

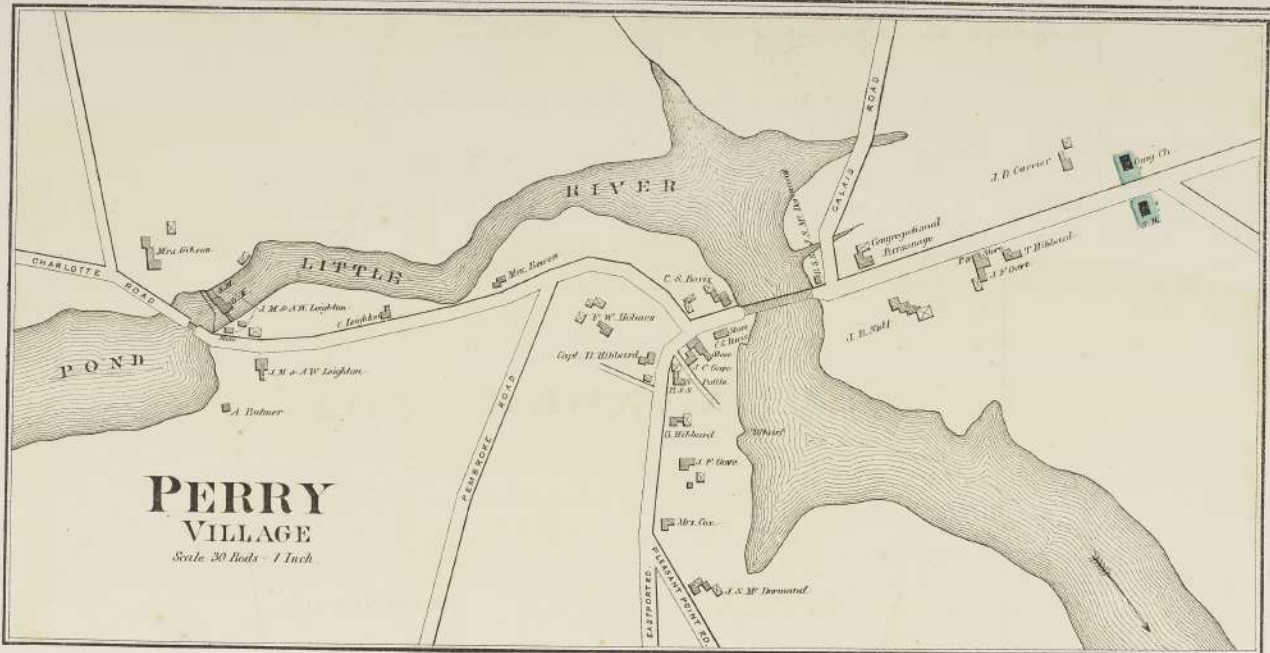
No. 6

No. 42

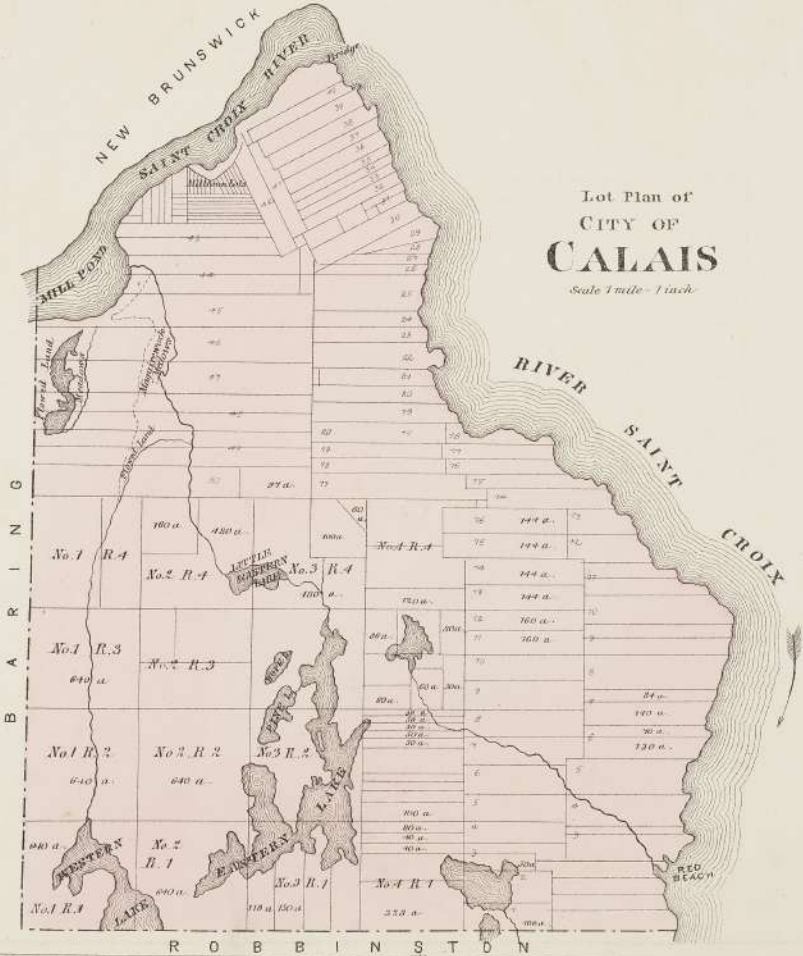
No. 43

3 Miles & 160 Rods

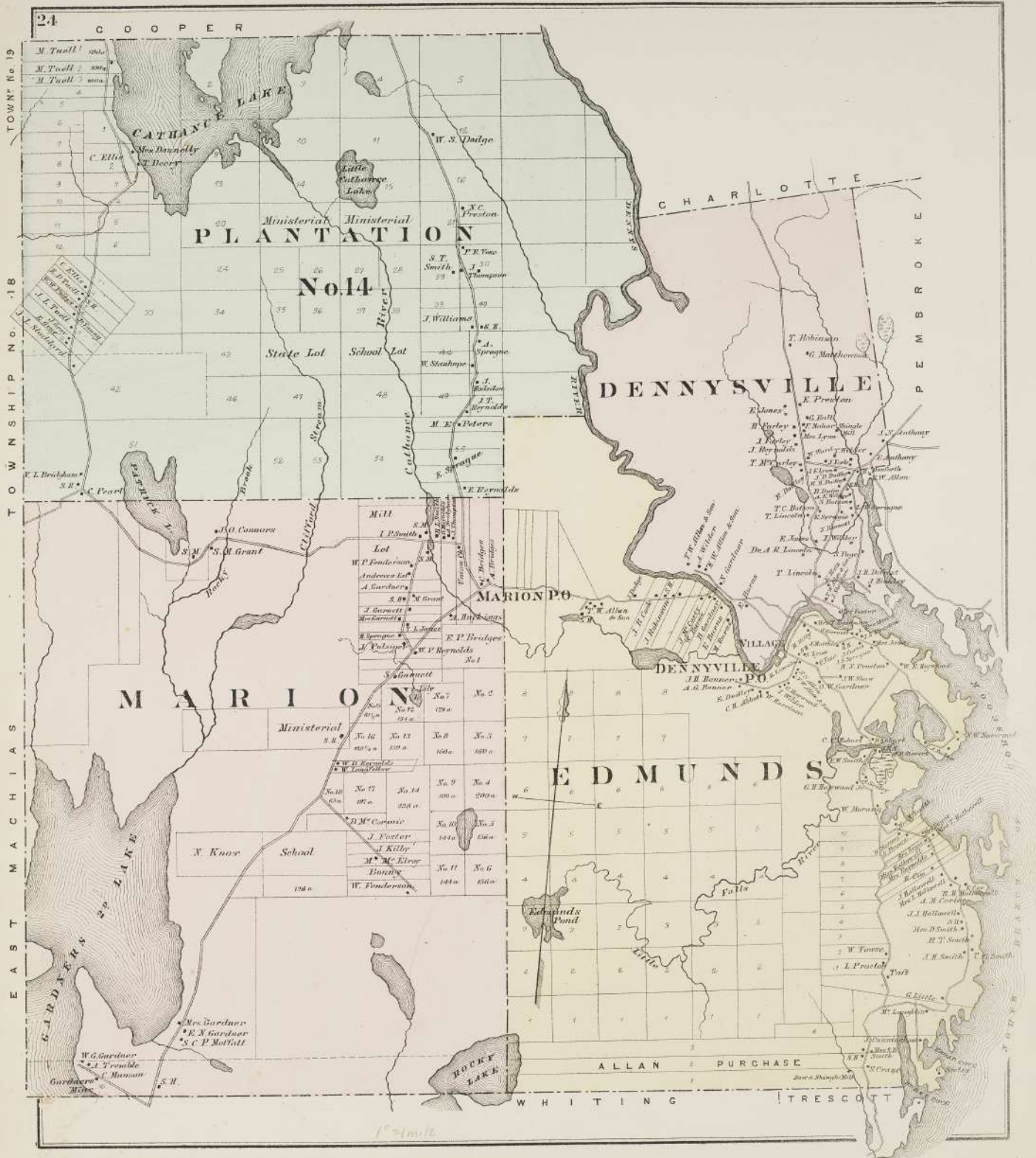
160 R. 140 R. 120 R. 100 R. 80 R.



PERRY VILLAGE
Scale 30 Feet - 1 Inch.



Lot Plan of
CITY OF CALAIS
Scale 1 mile - 1 inch.



TOWN No 19

TOWNSHIP No. 18

EAST MACON

24

COOPER

CHARLOTTE

EDMUNDS

WHITING

Ministerial
PLANTATION
No 14

DENNYVILLE

MARION PO

DENNYVILLE PO

MARION

EDMUNDS

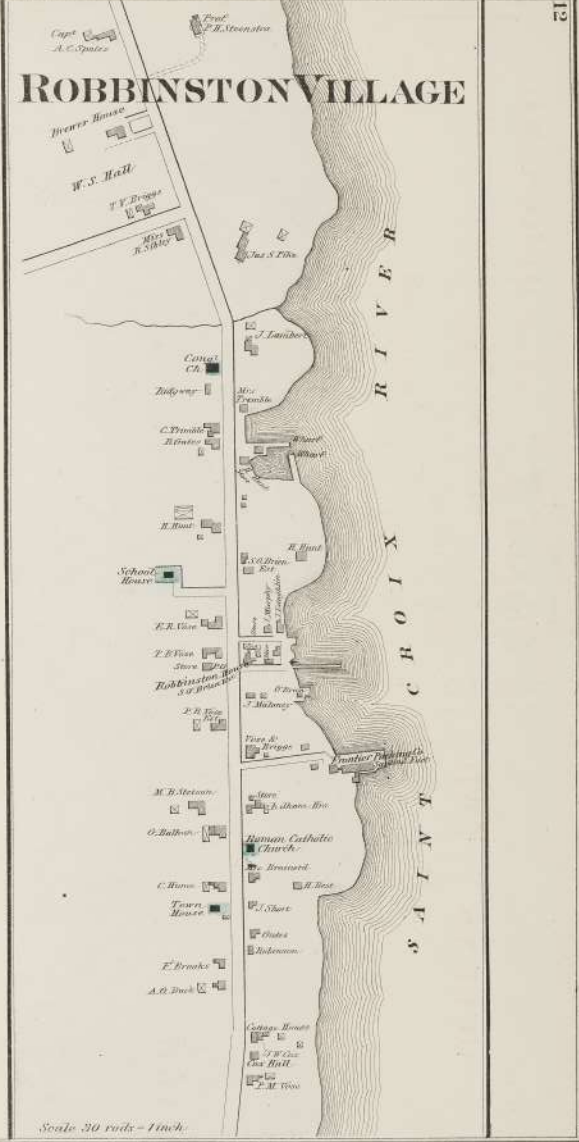
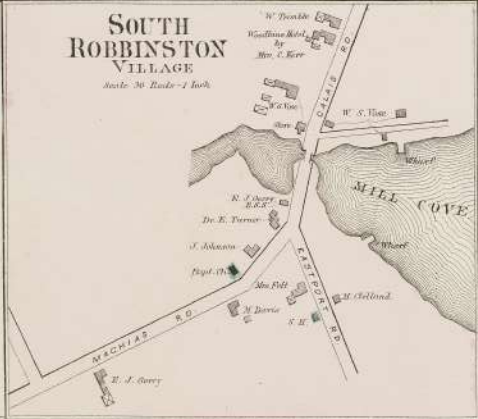
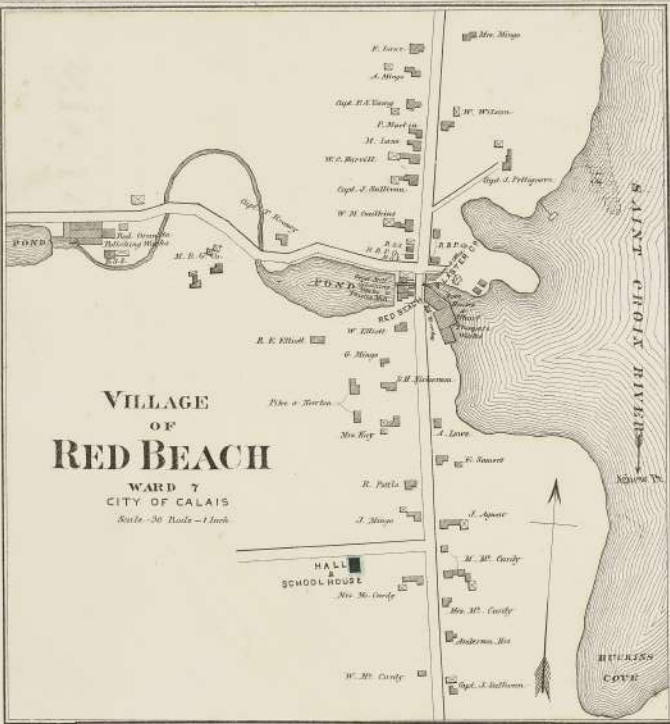
ALLAN PURCHASE

TRESCOTT

1"=1 mile

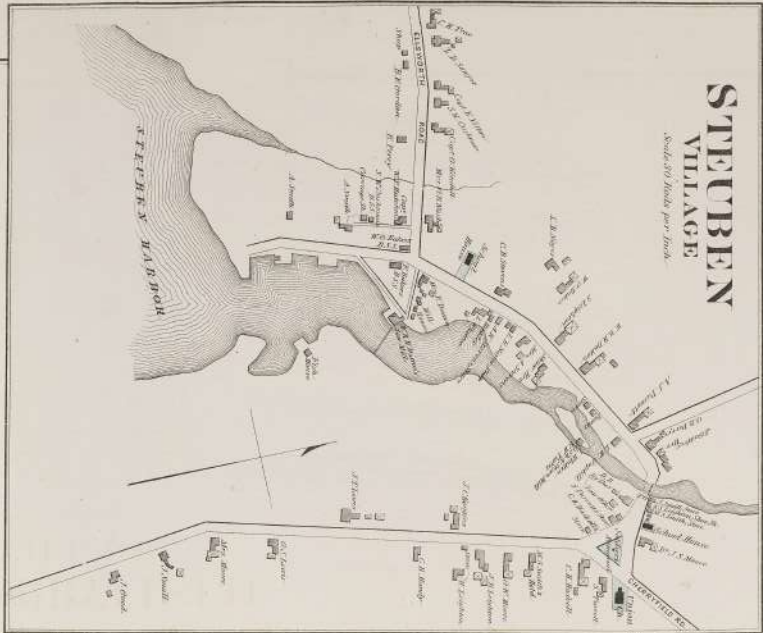


Scale 320 rods - 1 inch





Scale 300 Feet - 1 inch.



CHERRYFIELD VILLAGE

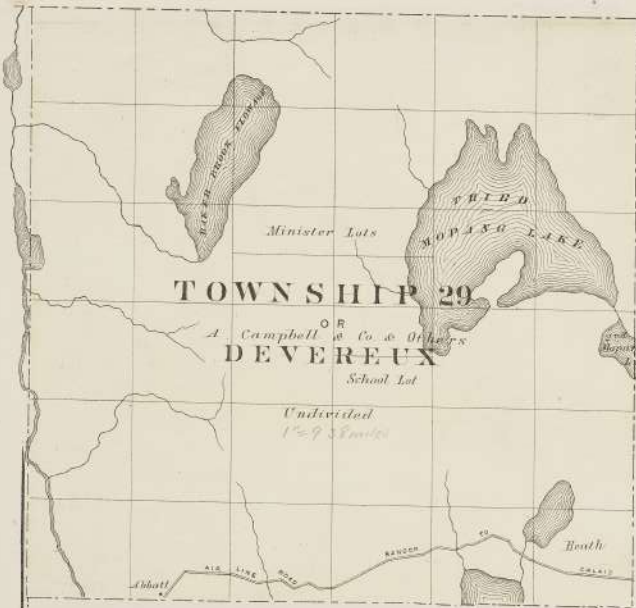
Scale 30 Rods to an Inch

REFERENCE

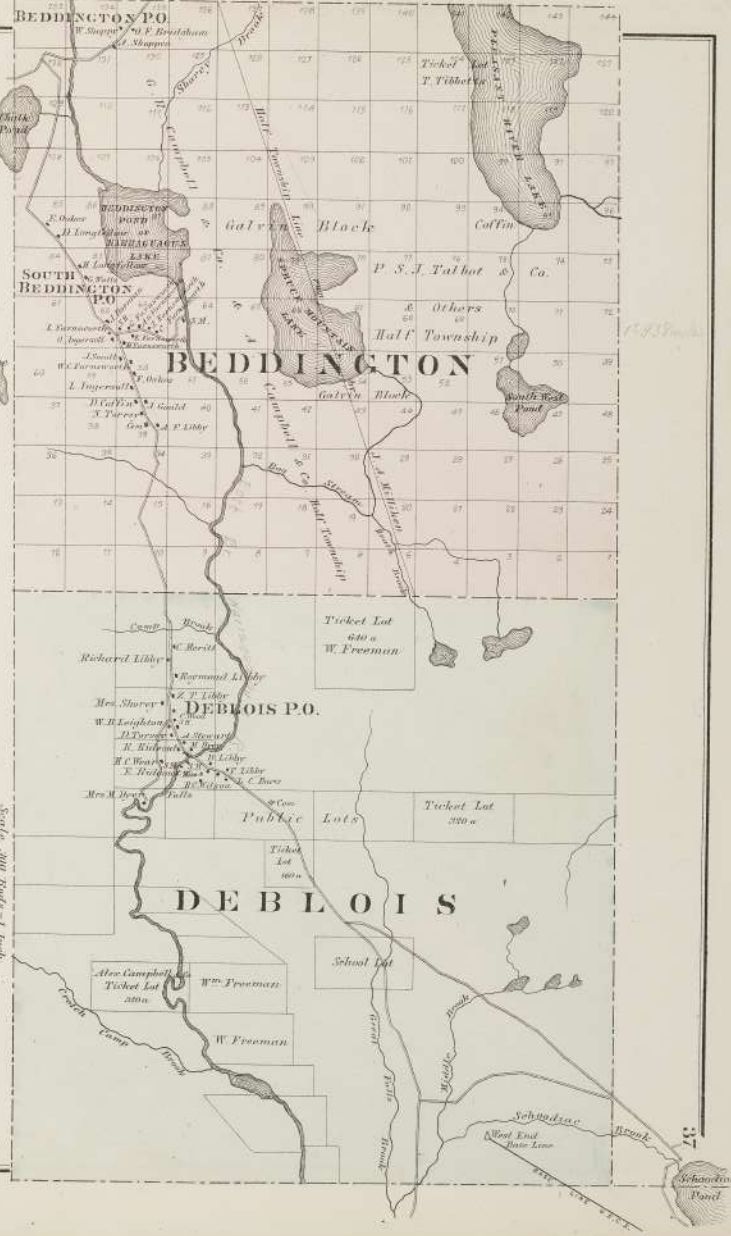
- | | |
|-------------------------------|--|
| 1. Chas. Campbell | 11. P. Smith's Store |
| 2. M. H. Dodge Store | 12. A. H. Smith's Store |
| 3. G. F. Campbell & Co. Store | 13. F. J. Smith's Store, A. H. Smith's Store |
| 4. J. Campbell & Co. Store | 14. Mrs. E. Freeman |
| 5. D. W. Eaton & Co. Store | 15. Frank Campbell |
| 6. A. L. Stewart | 16. E. T. Wakefield |
| 7. D. W. Campbell's Est. | 17. G. M. Wakefield |
| 8. H. B. Dunbar Store | 18. S. S. Campbell |
| 9. C. P. Nichols | 19. C. E. Nichols |
| 10. A. J. Stewart's Store | 20. Judge Mitchell's Office |
| 21. S. Campbell | 21. W. Freeman's Office |



1/2 mile



Lot Plan of
(TOWNSHIP No. 11)
NOW A PART OF TOWN OF
CHERRYFIELD
Scale 1 Mile = 1 Inch



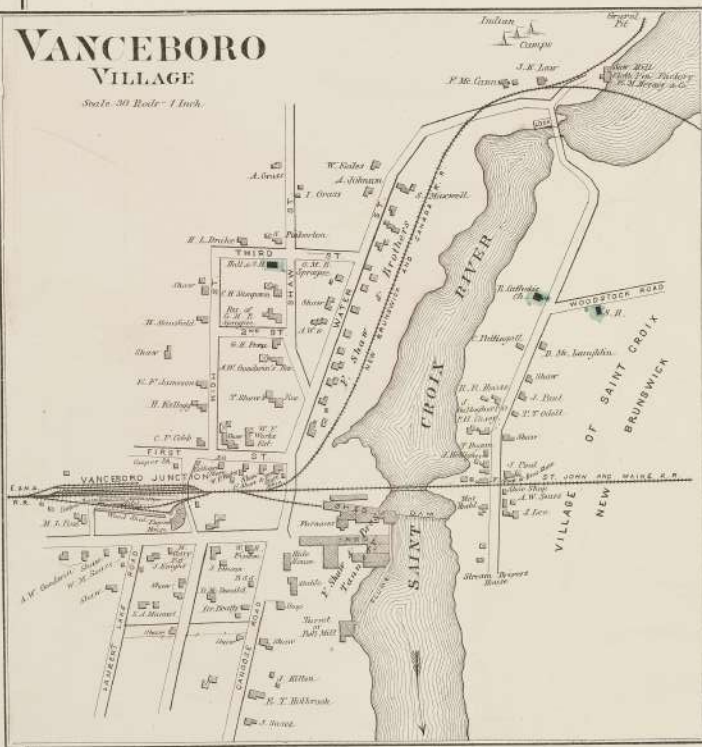
Plan of Beddington taken from plan on office of the Surveyor-General
Beddington
1893





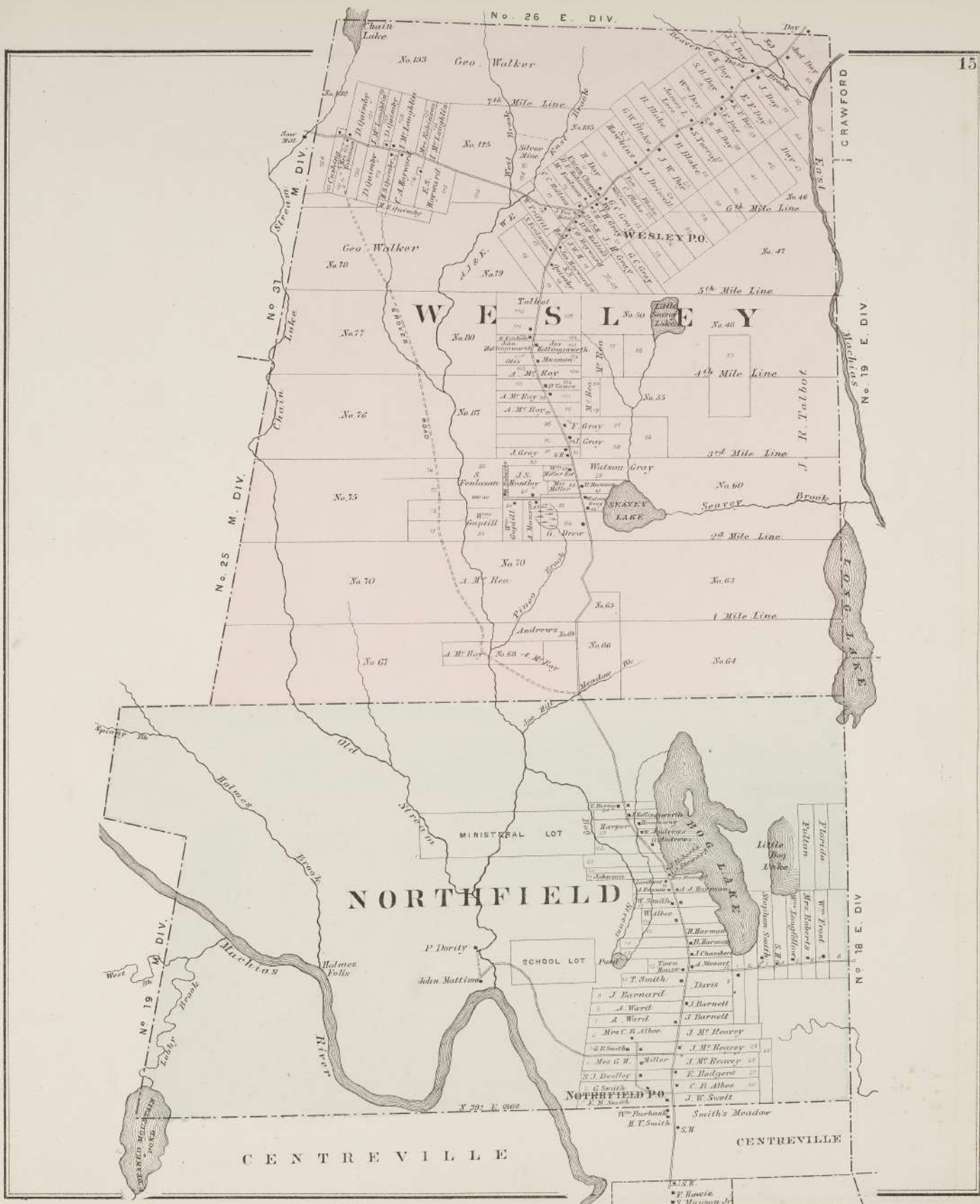
VANCEBORO VILLAGE

Scale 30 Rods - 1 Inch.



VILLAGE OF HARRINGTON

Scale 30 Rods - one inch.



Scale 1" = 8938m/70

WHITNEYVILLE MARSHFIELD

