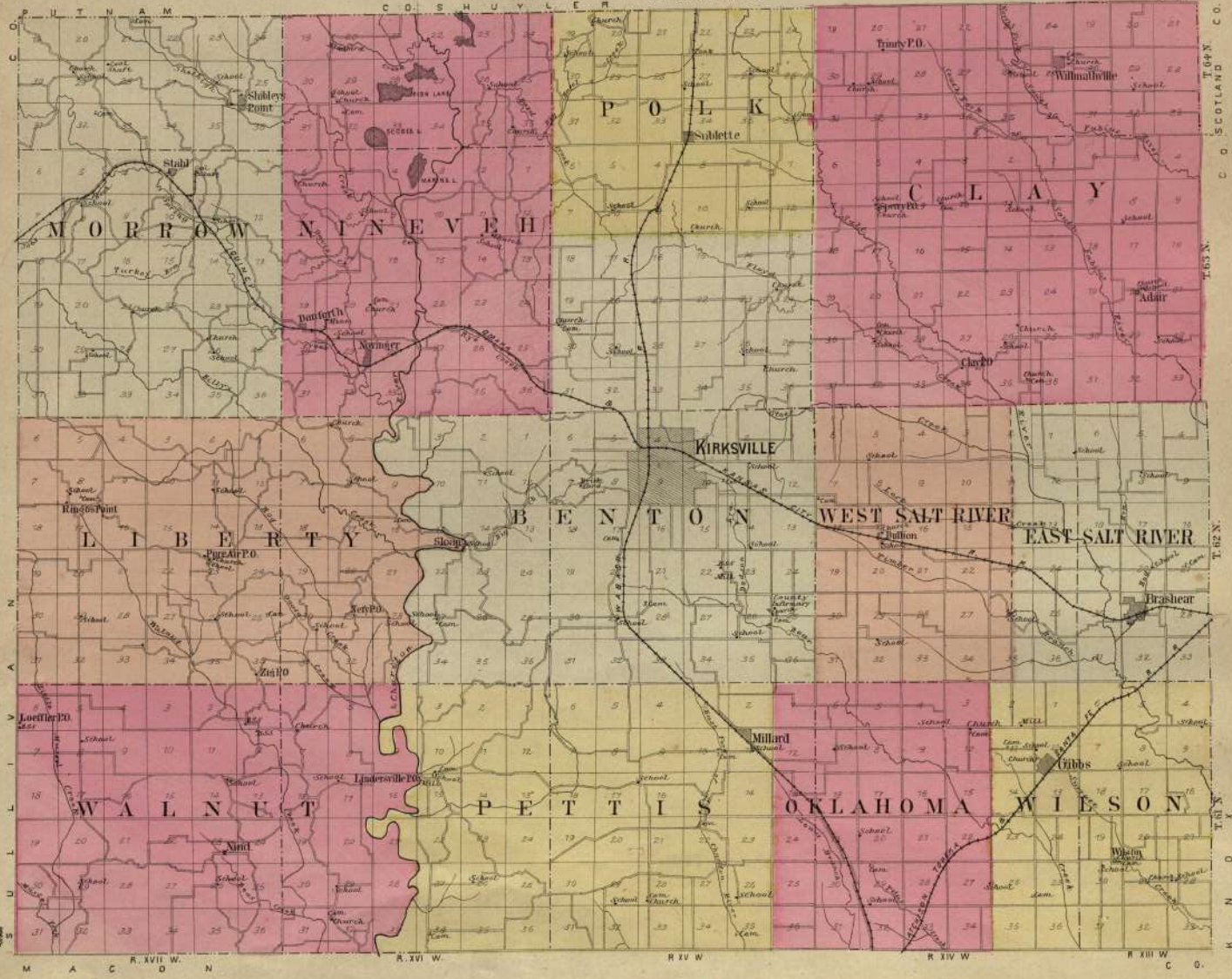
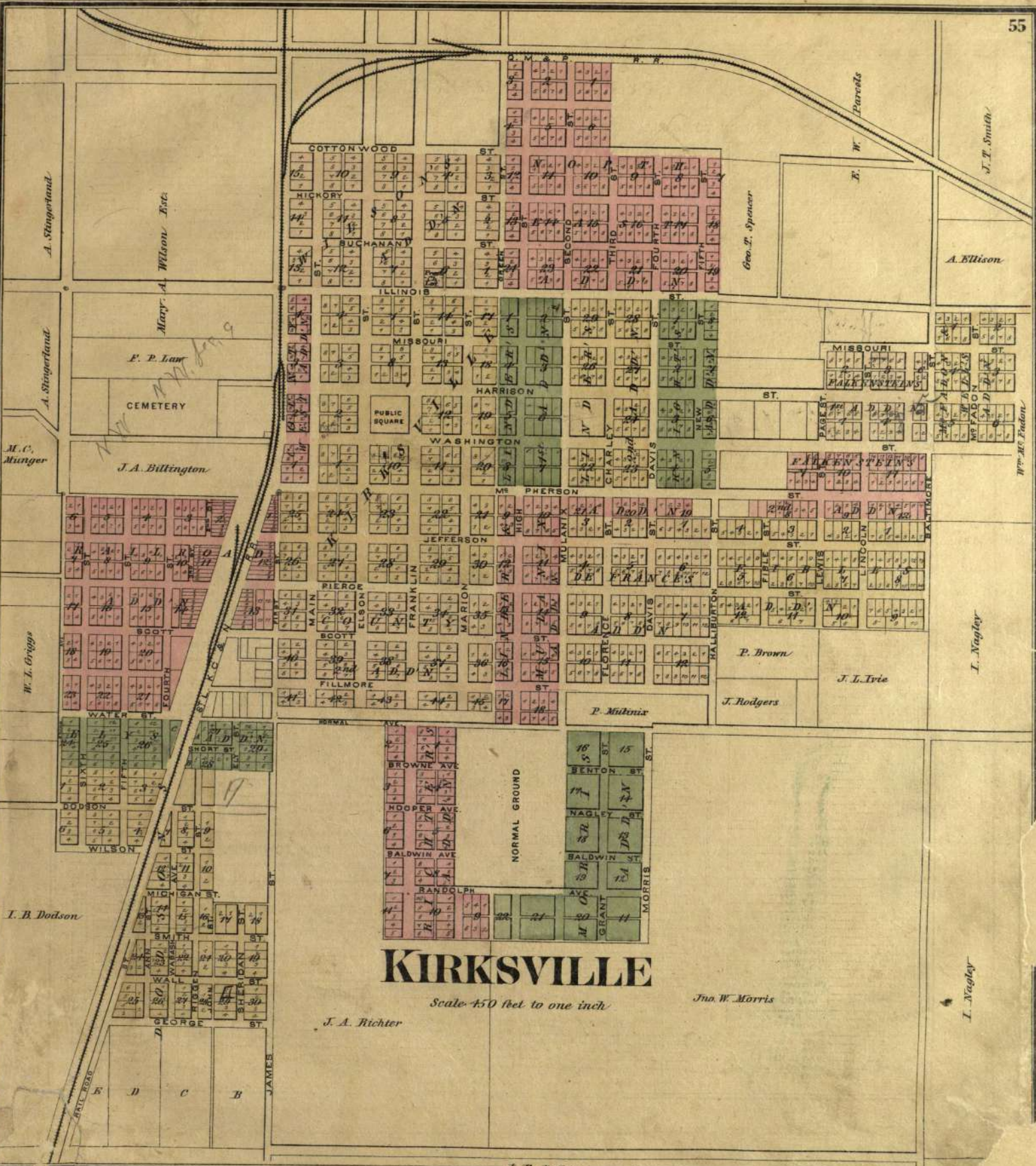


OUTLINE MAP OF
ADAIR COUNTY,
MISSOURI

Scale 1/2 inch to 1 Mile





KIRKSVILLE

Scale 450 feet to one inch

J. A. Richter

Jno. W. Morris

J. Nagley

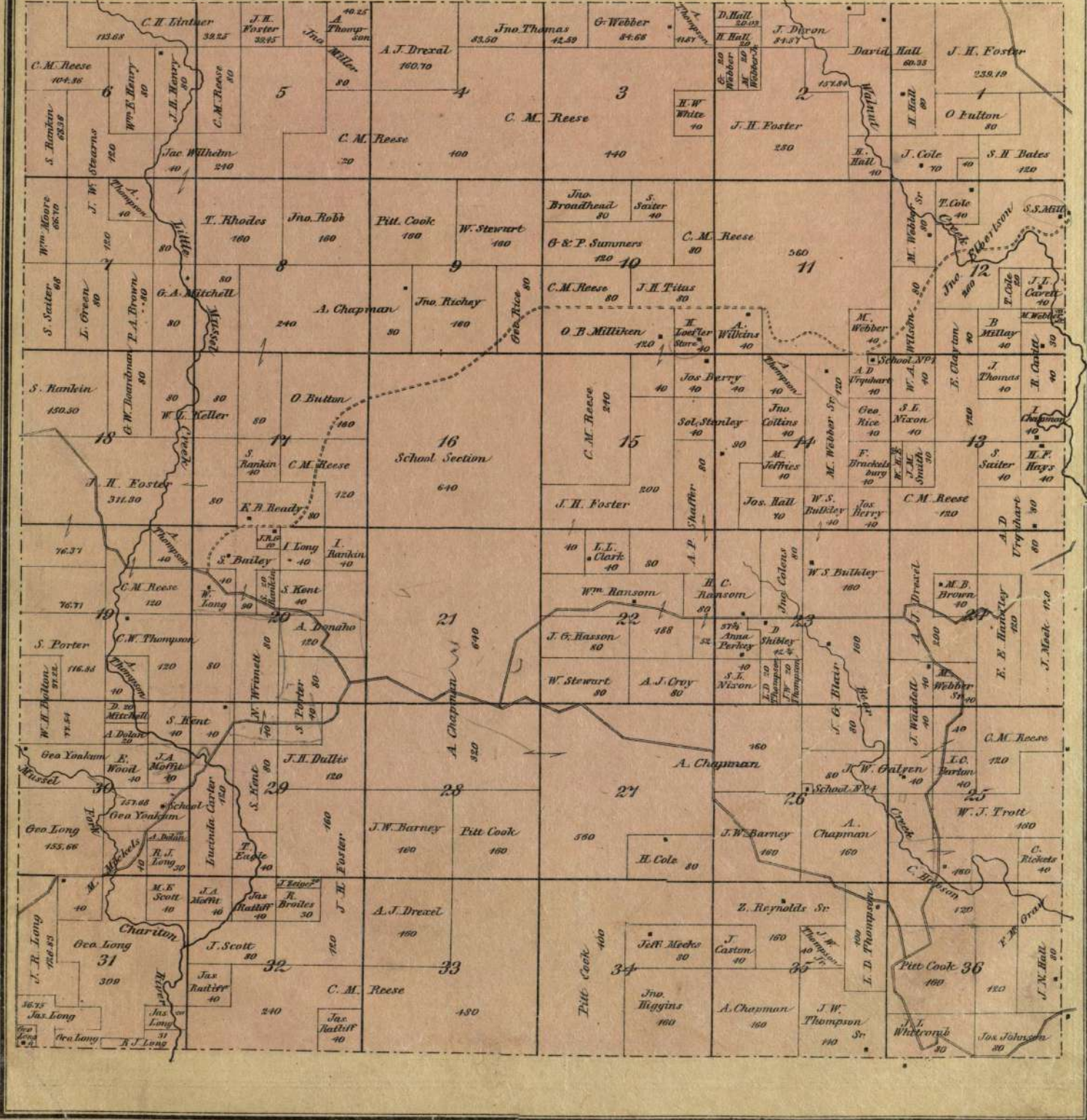
F. B. Dodson

ADAIR CO. ATLAS
Township 61 North
Range 17 West.
(of 5th Principal Meridian)

*Mostly hills
Prairie land*

*with 10 m a
on an average*

Scale 2 Inches to a Mile.

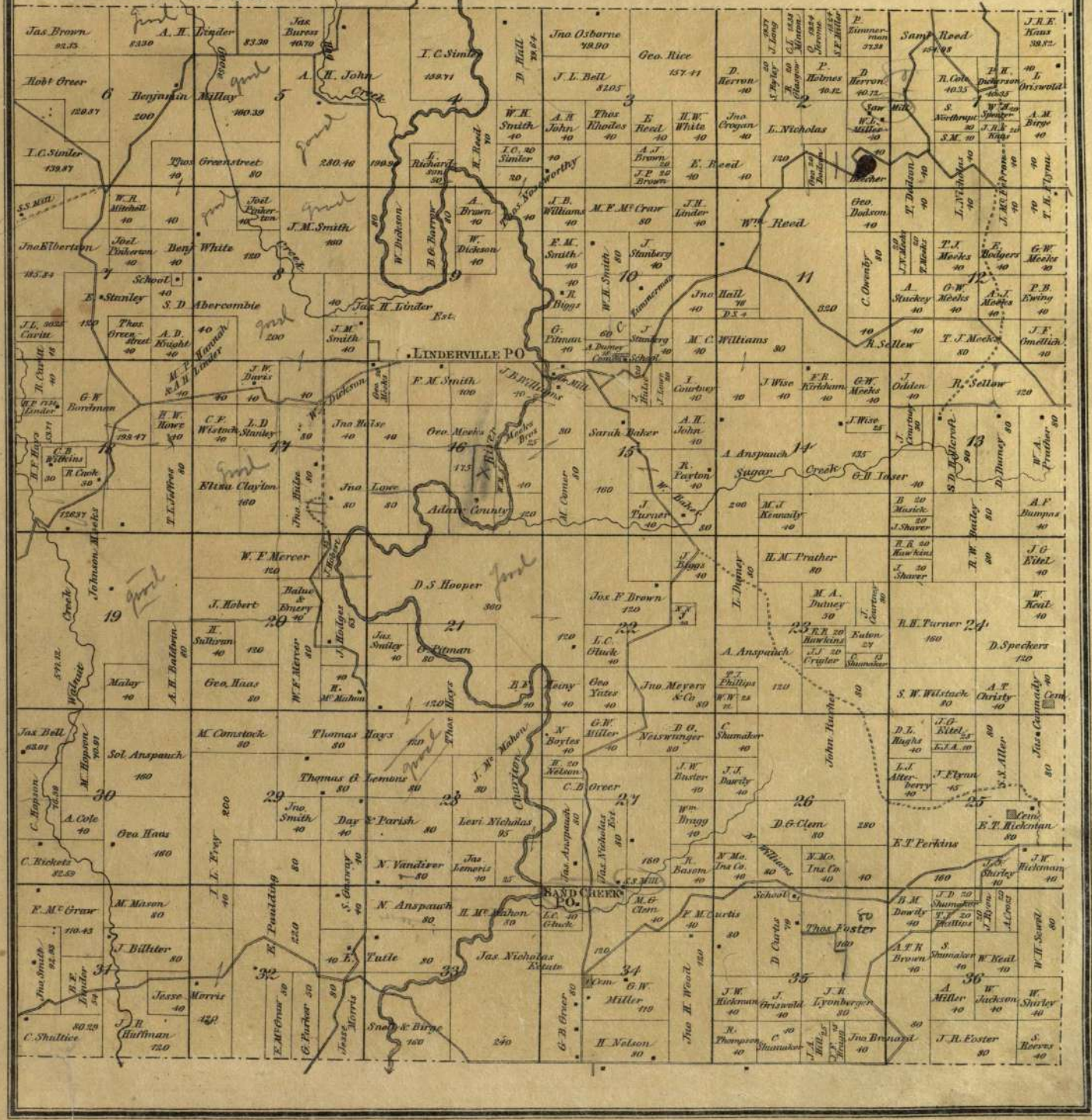


ADAIR CO. ATLAS
Township 61 North
Range 16 West
of 5th Principal Meridian

Scale 2 Inches to a Mile.

rough Pond

*Some fine pasture
lands along the River*



LINDERVILLE P.O.

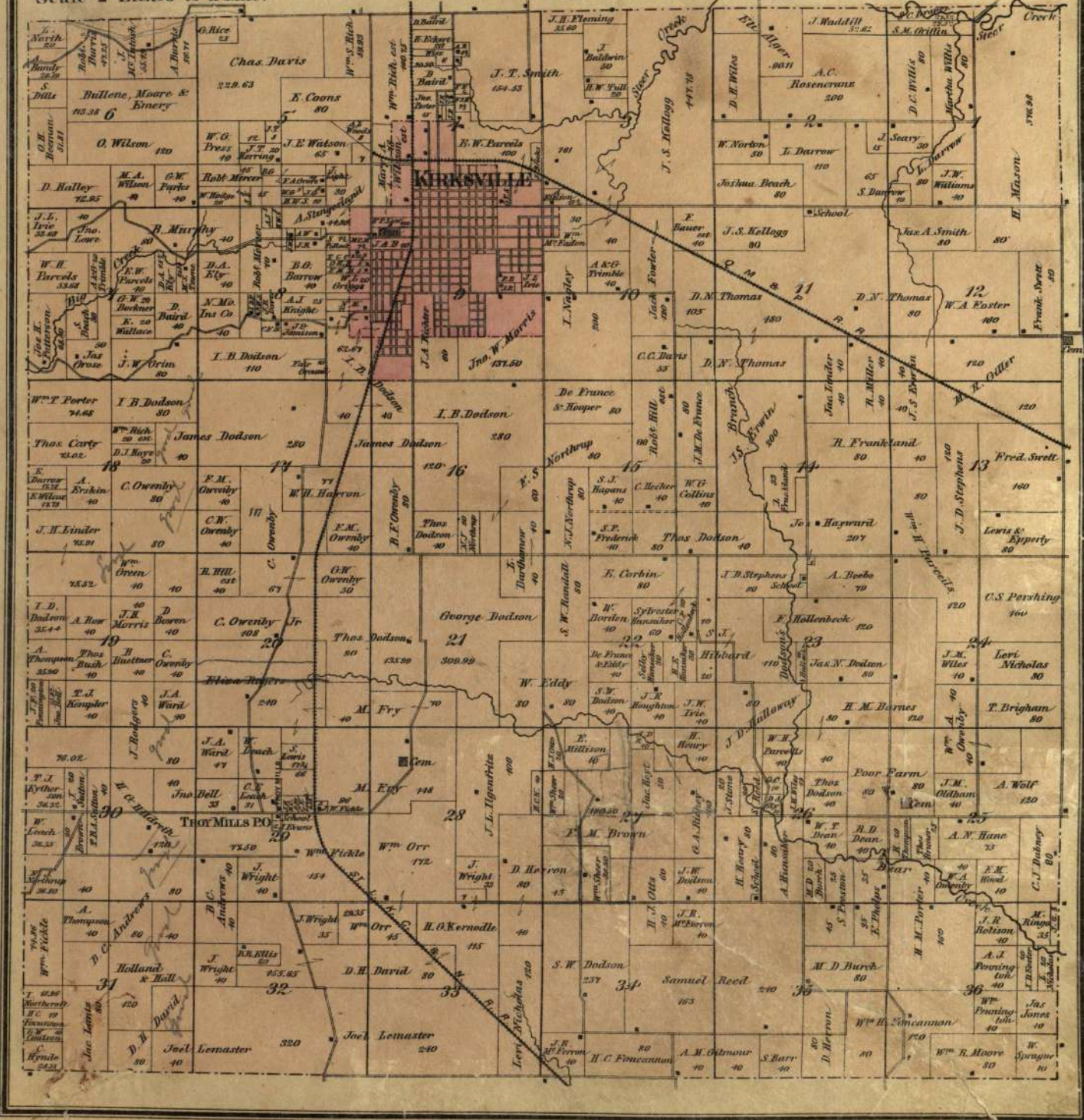
SAND CREEK P.O.

Average Good

ADAIR CO. ATLAS
Township 62 North
Range 15 West
of 5th Principal Meridian

all good East of
6-7+18-19-30+31
+ some of time good -

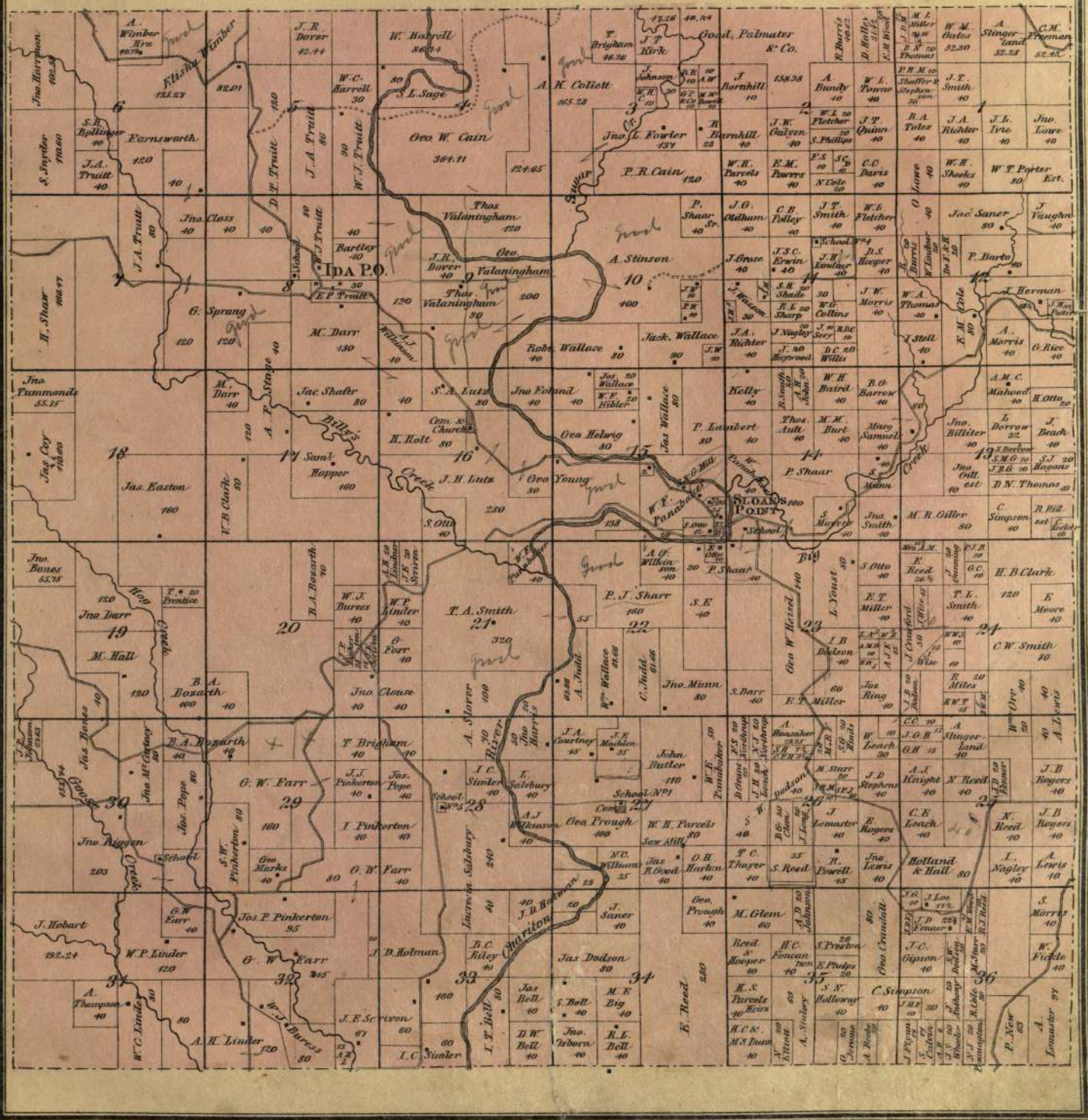
Scale 2 Inches to a Mile.



Average Rough & Poor

ADAIR CO. ATLAS
 Township 62 North
 Range 16 West
 of 5th Principal Meridian

*all Lumber since
 first homes
 mostly Rough Land*

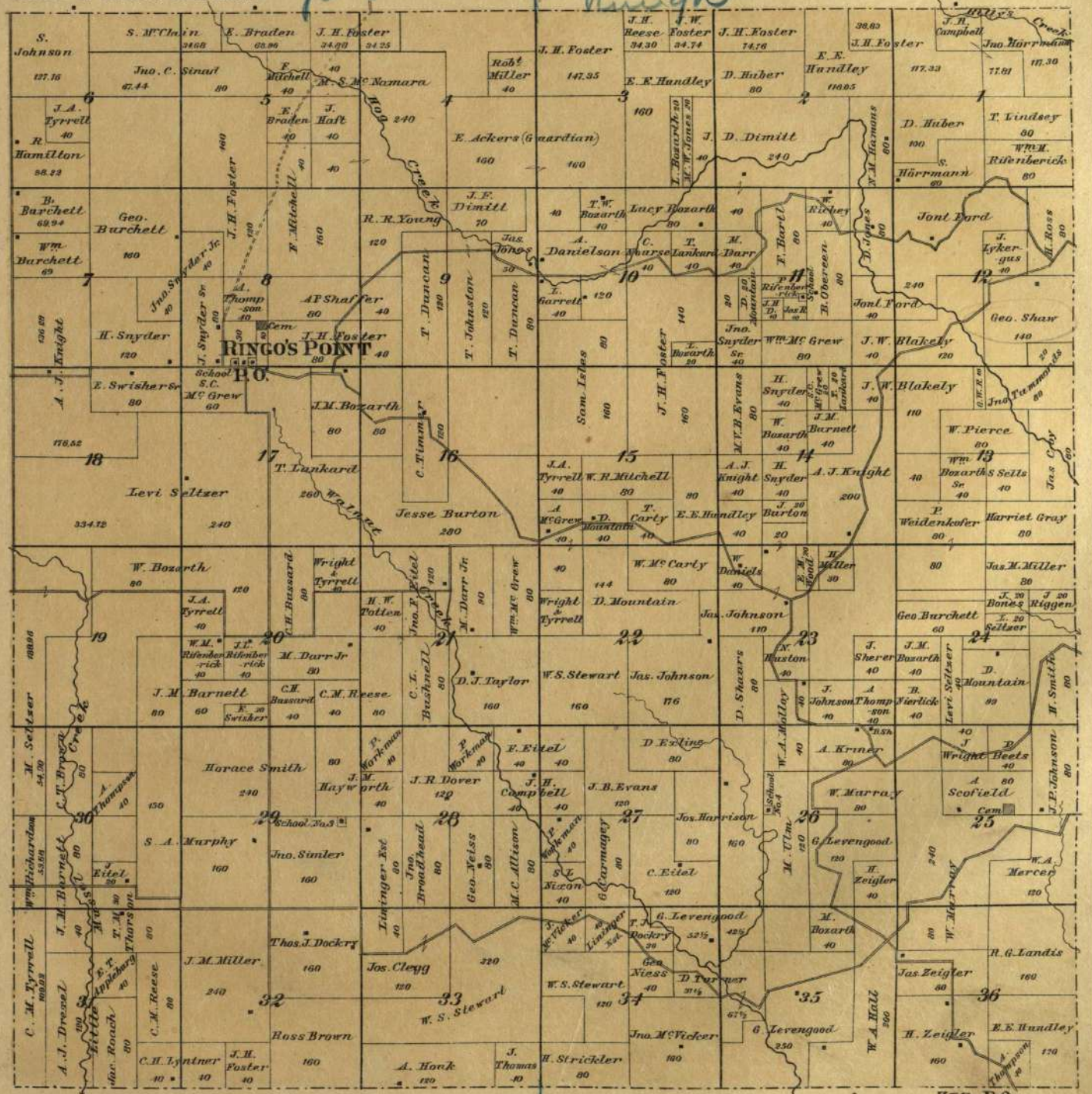


ADAIR CO. ATLAS
Township 62 North
Range 17 West
of 5th Principal Meridian

Scale 2 Inches to a Mile.

W 1/2
Furn
good

E 1/2
Rough
Prairie

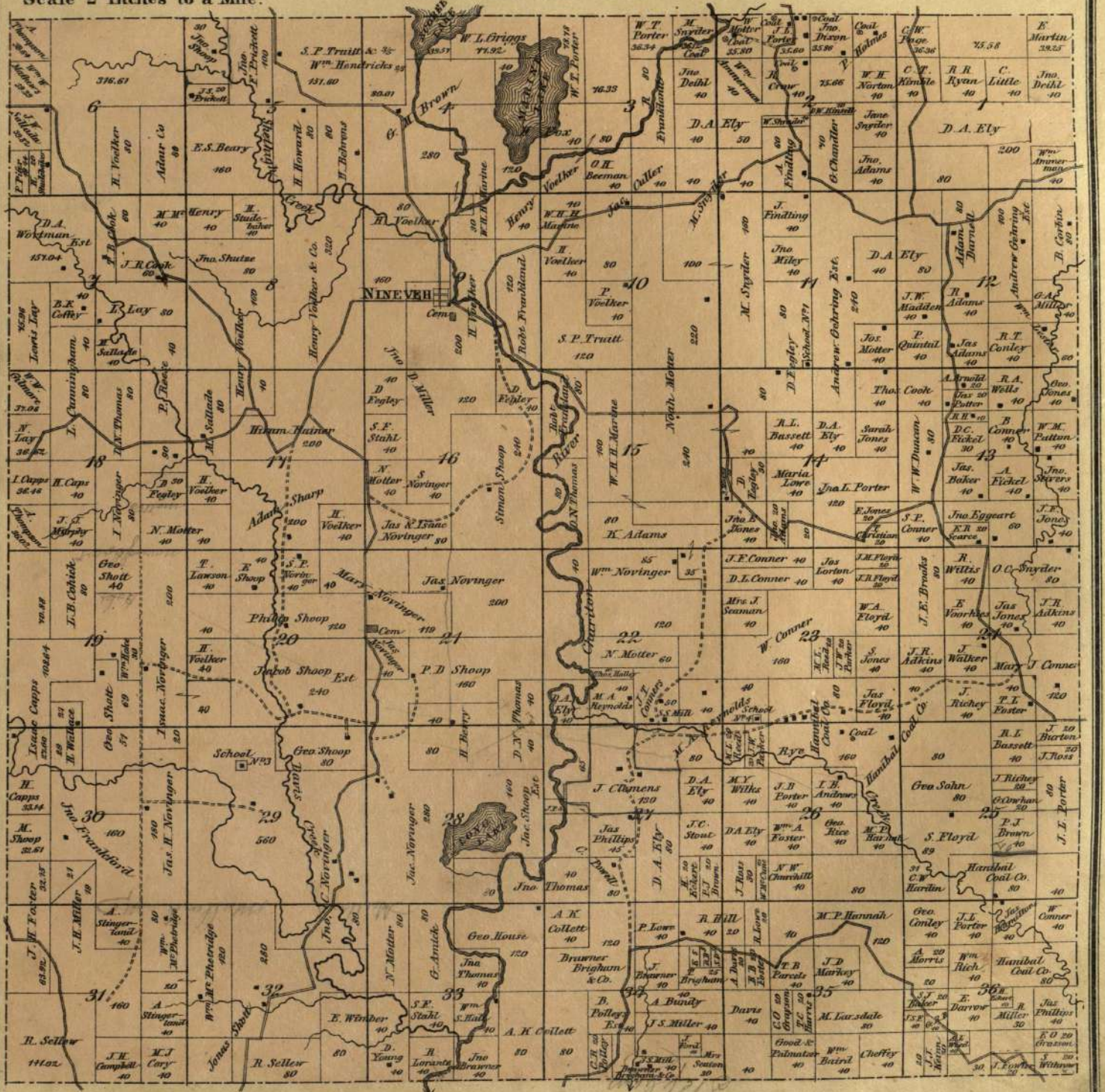


ZIG P.O.

ADAIR CO. ATLAS
Township 63 North
Range 16 West
of 5th Principal Meridian

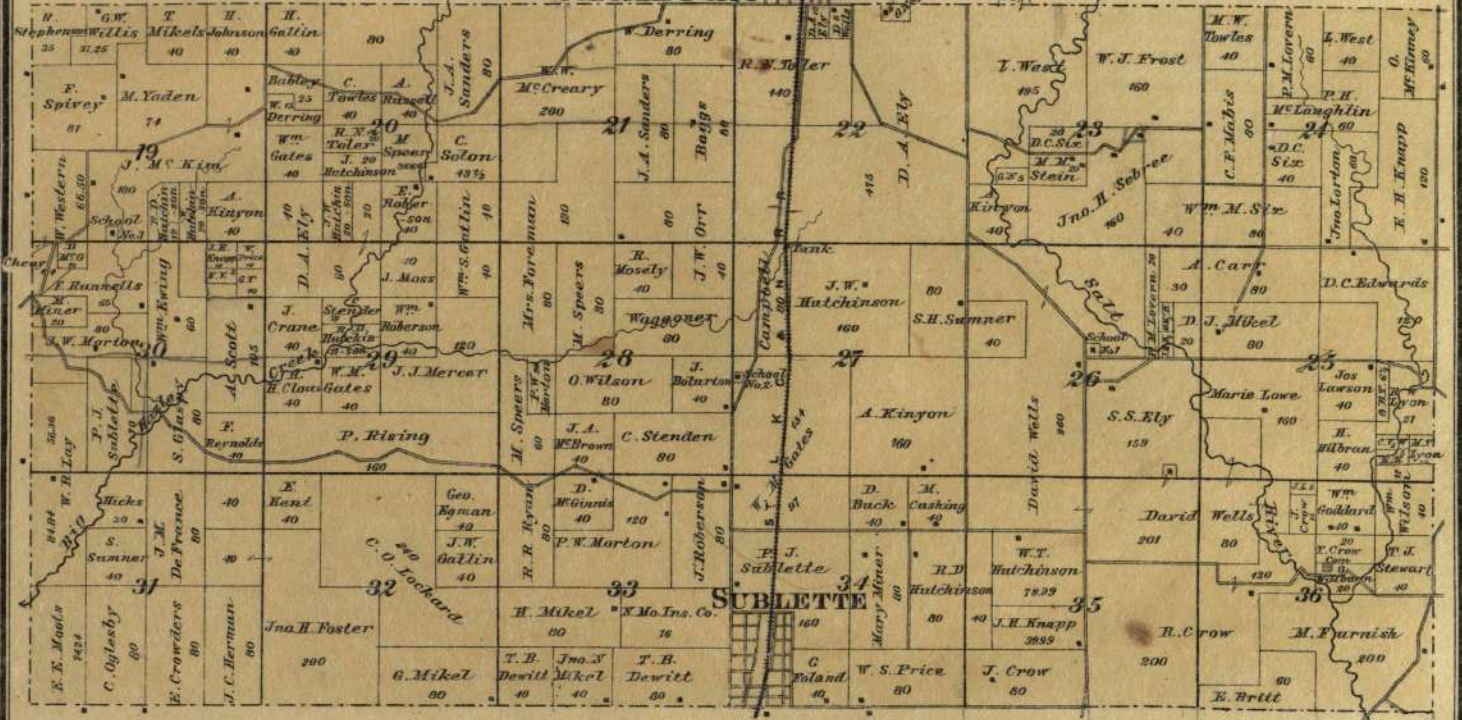
*All timber
with some good
farms*

Scale 2 Inches to a Mile.



ADAIR CO. ATLAS
Township 64 North, Range 15 West
of 5th Principal Meridian

Scale 2 Inches to a Mile.



Township 64 North, Range 14 West
of 5th Principal Meridian

Scale 2 Inches to a Mile.

