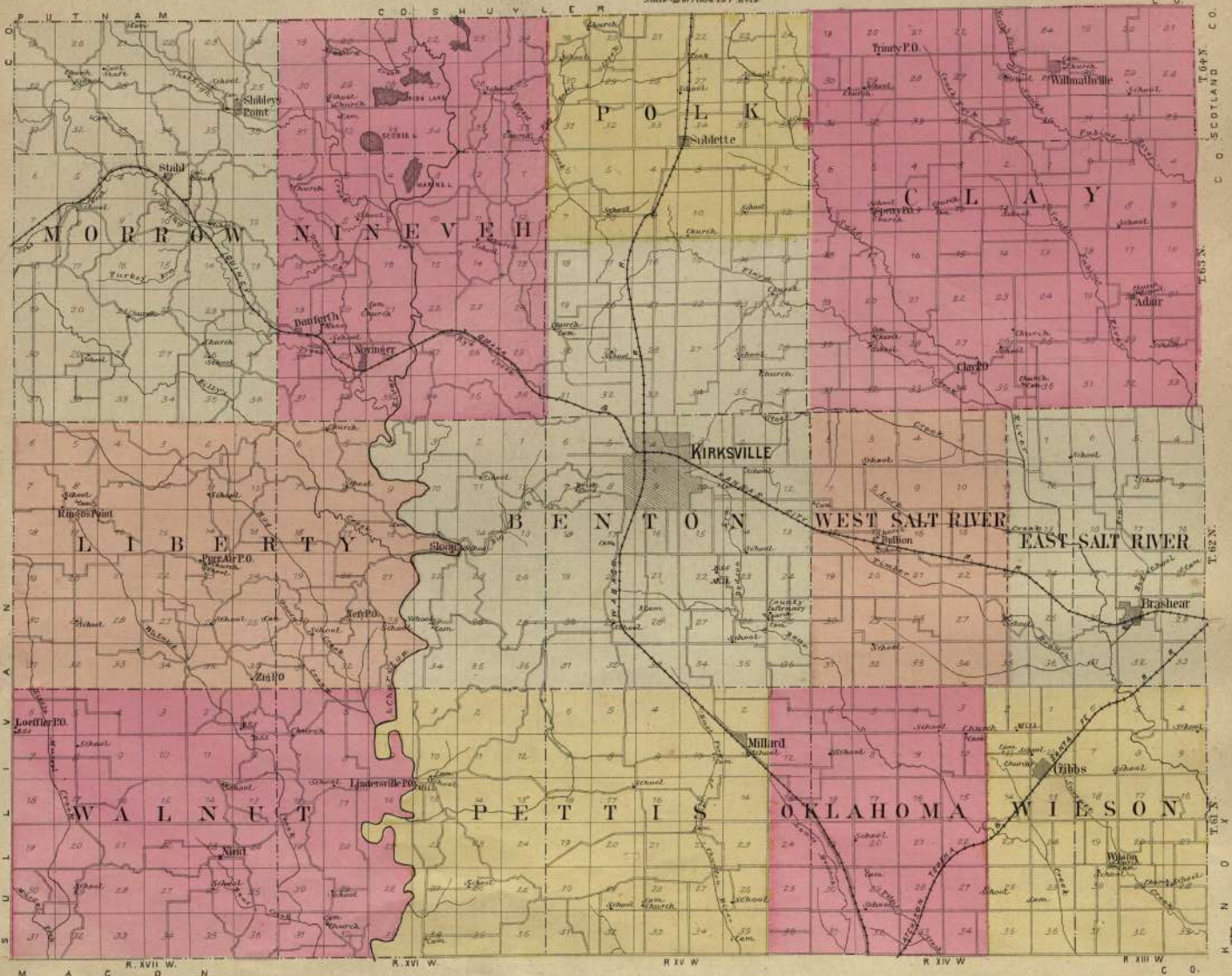
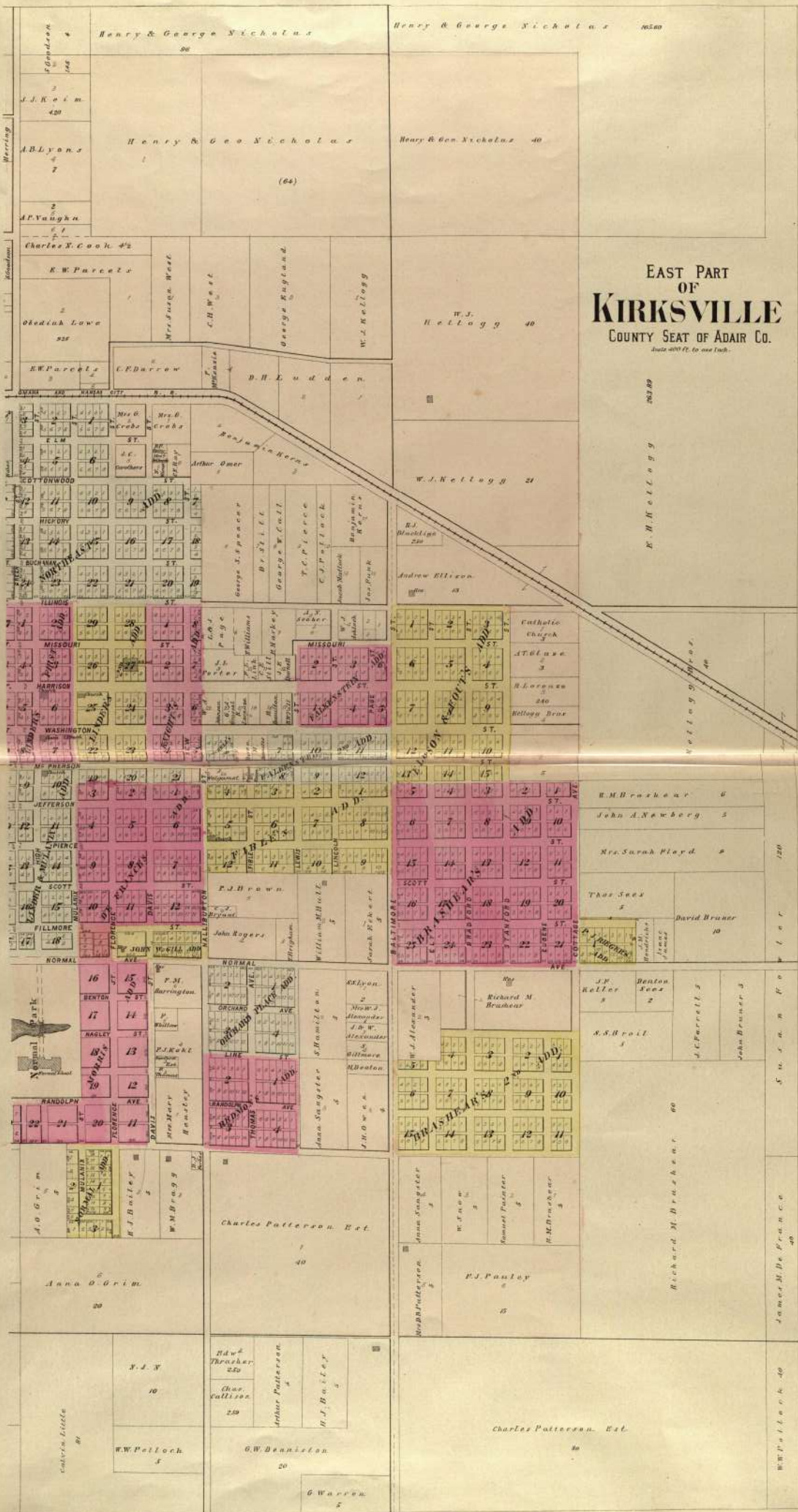


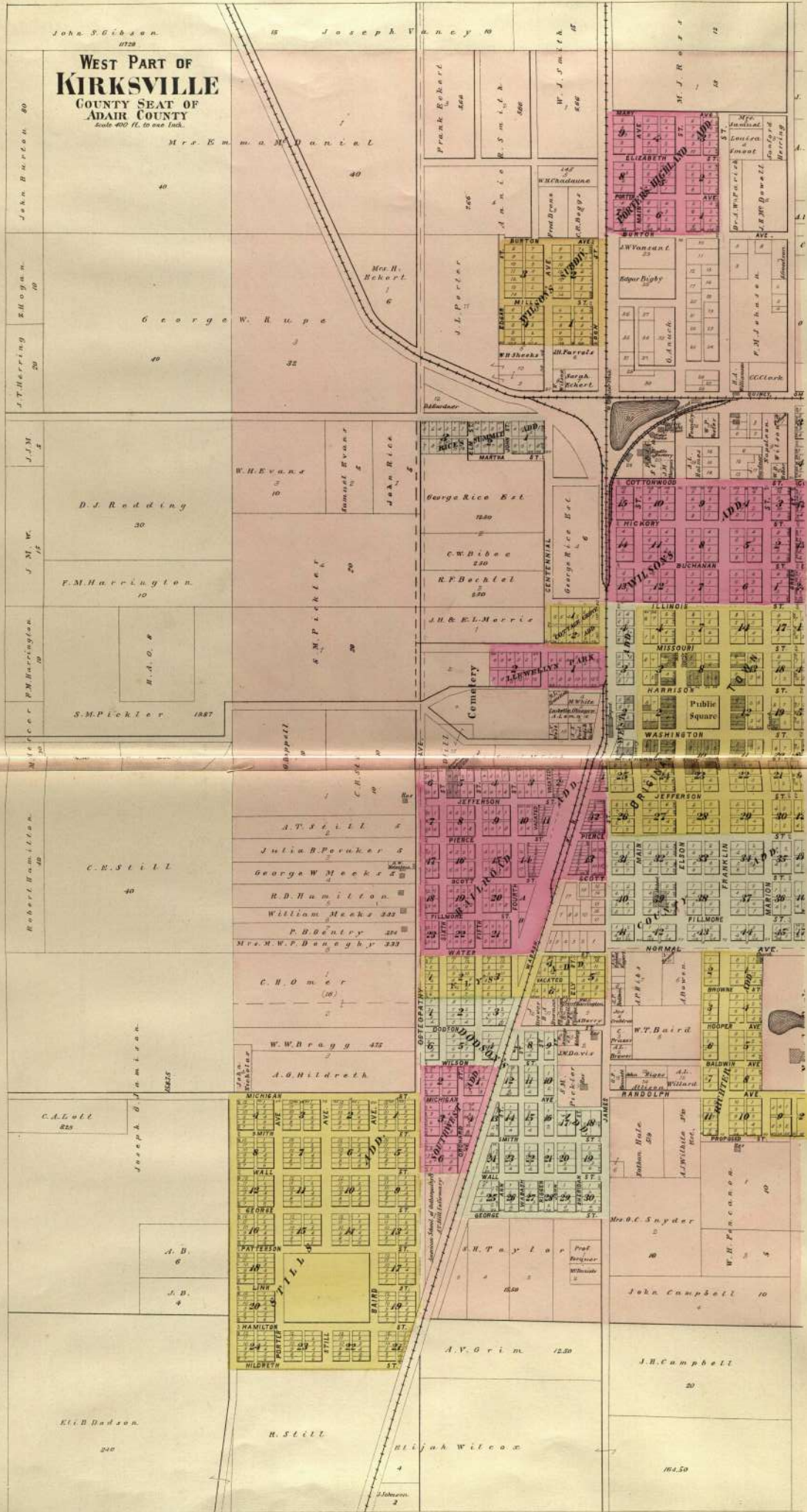
OUTLINE MAP OF
ADAIR COUNTY,
MISSOURI

Scale 1/8 inch to 1 Mile

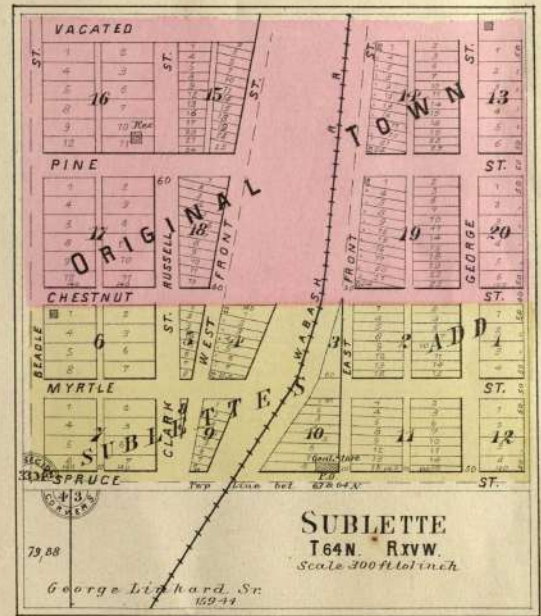
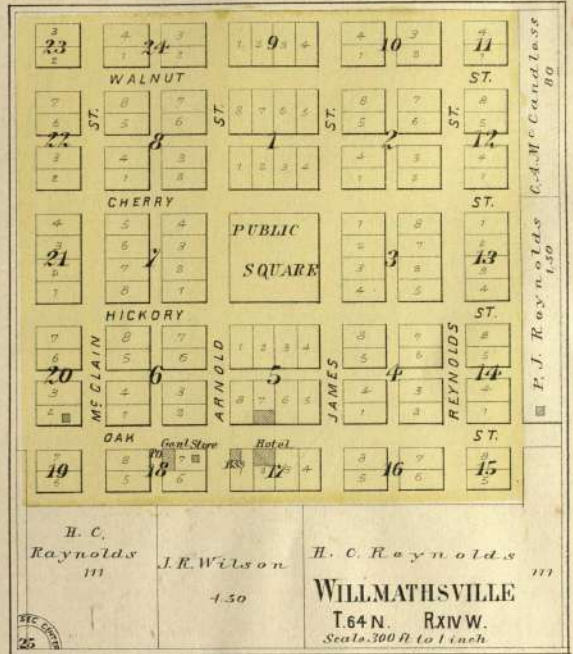
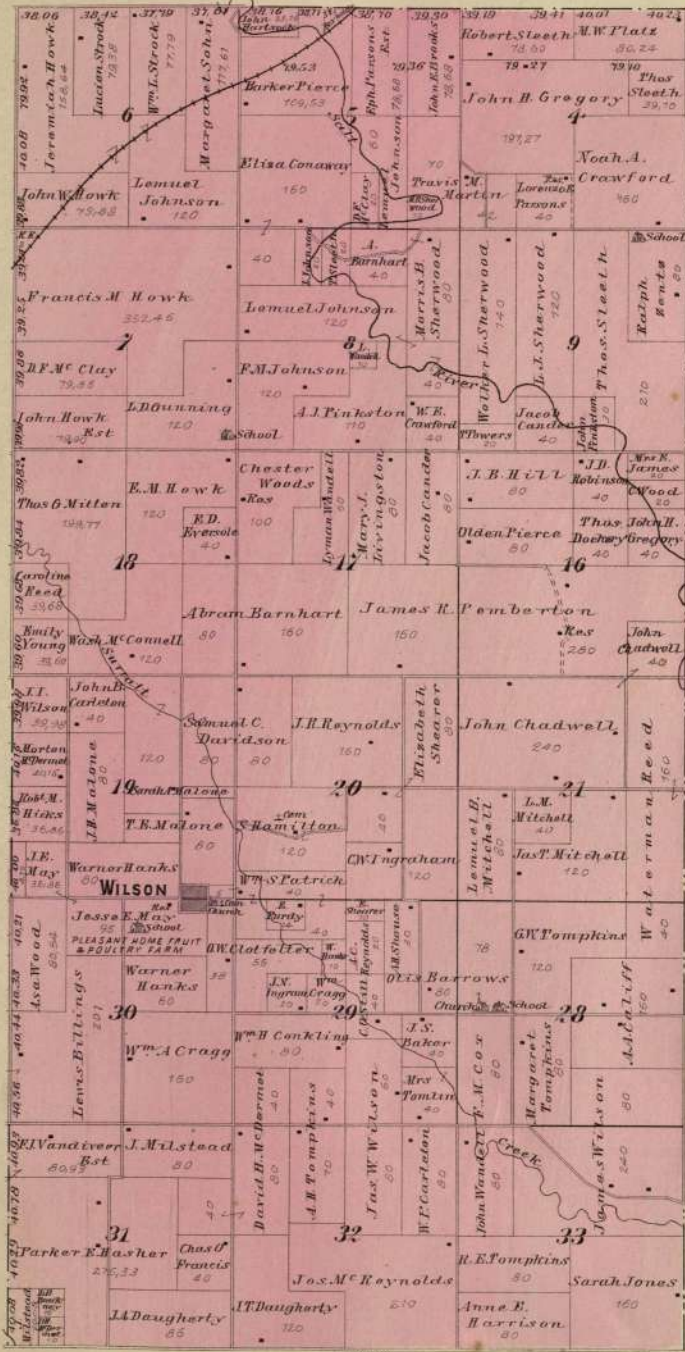




WEST PART OF
KIRKSVILLE
COUNTY SEAT OF
ADAIR COUNTY
Scale 400 Ft. to one Inch.

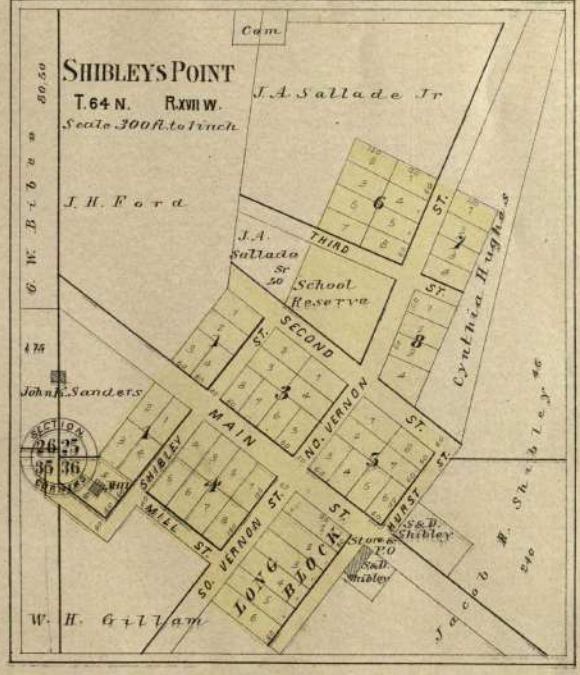
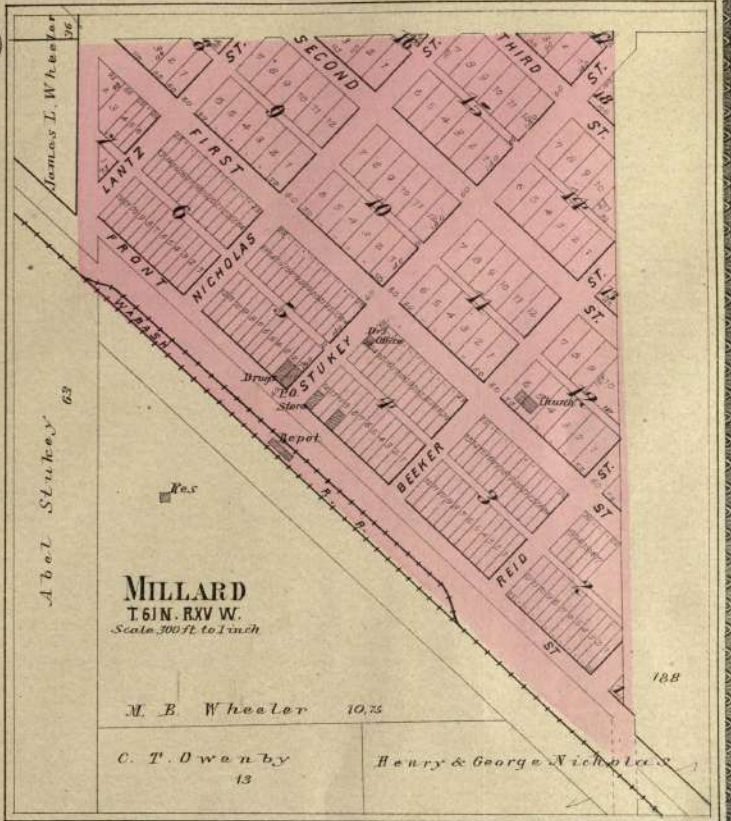
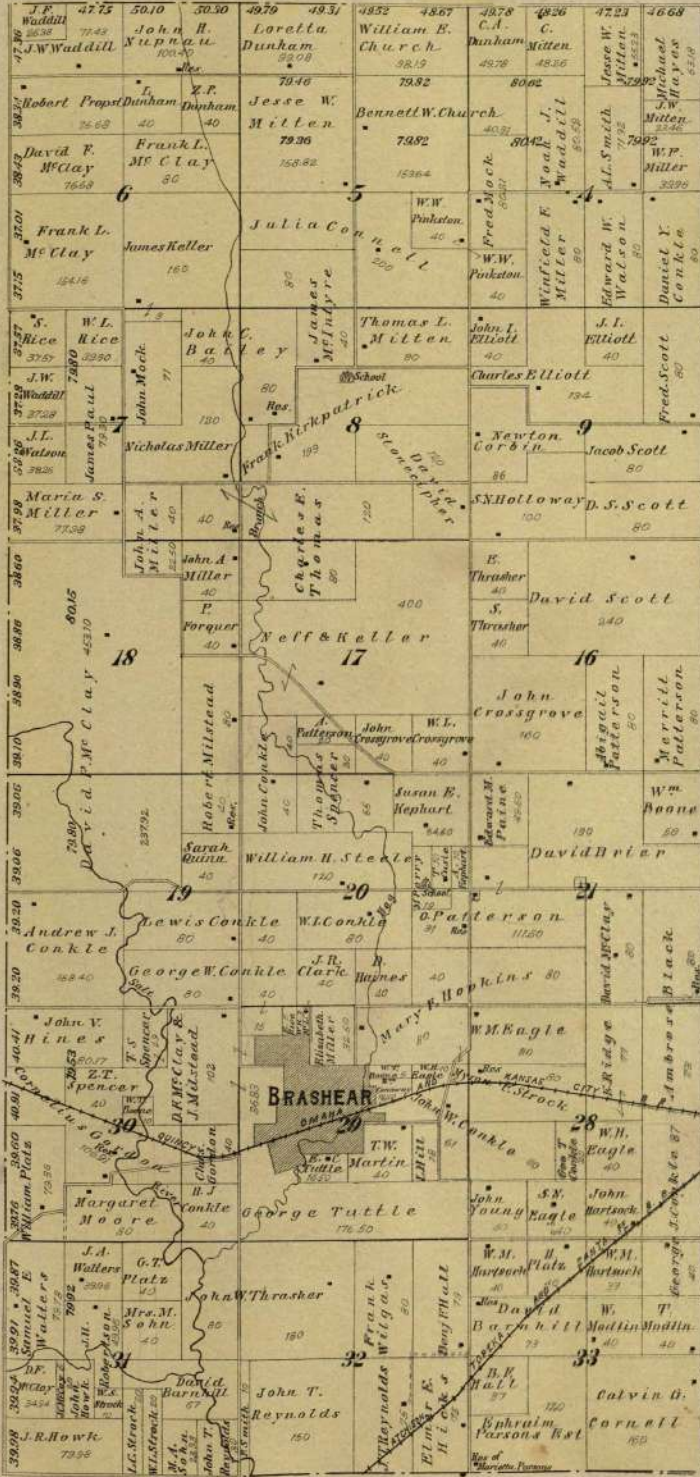


MAP OF
PART OF TOWNSHIP 61 N. RANGE XIII W.
 of the 5th P.M.



MAP OF PART OF TOWNSHIP 62 N. RANGE XIII W.

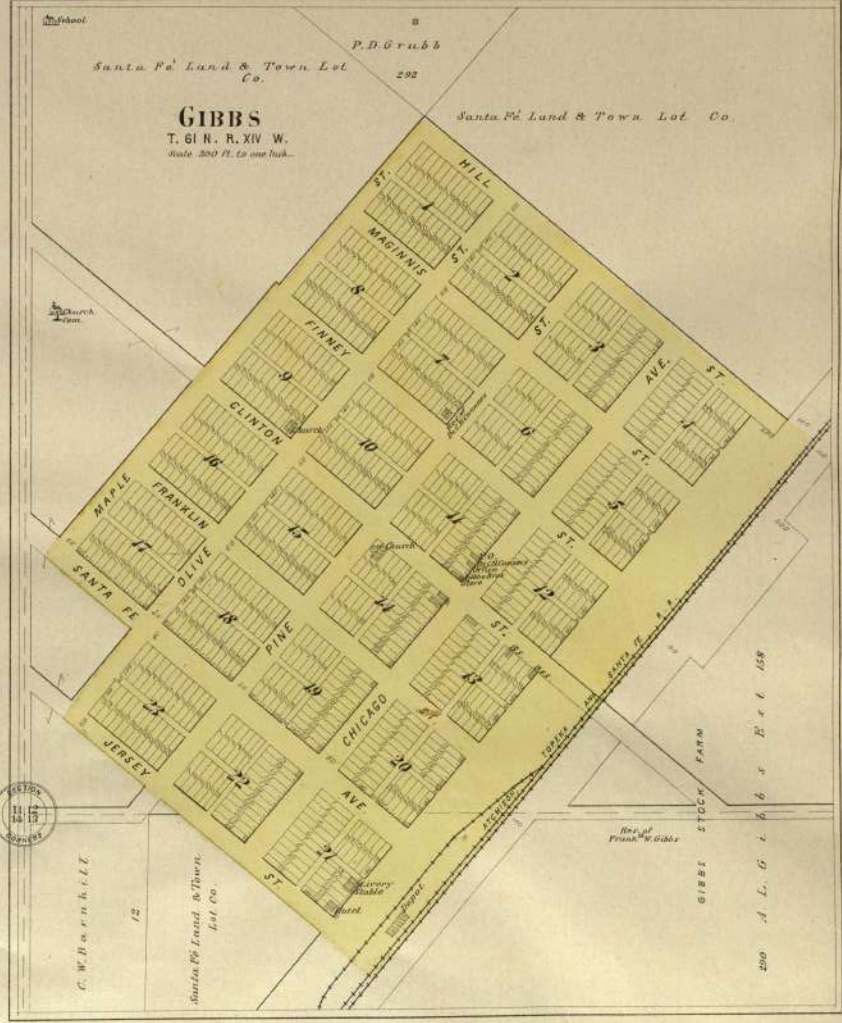
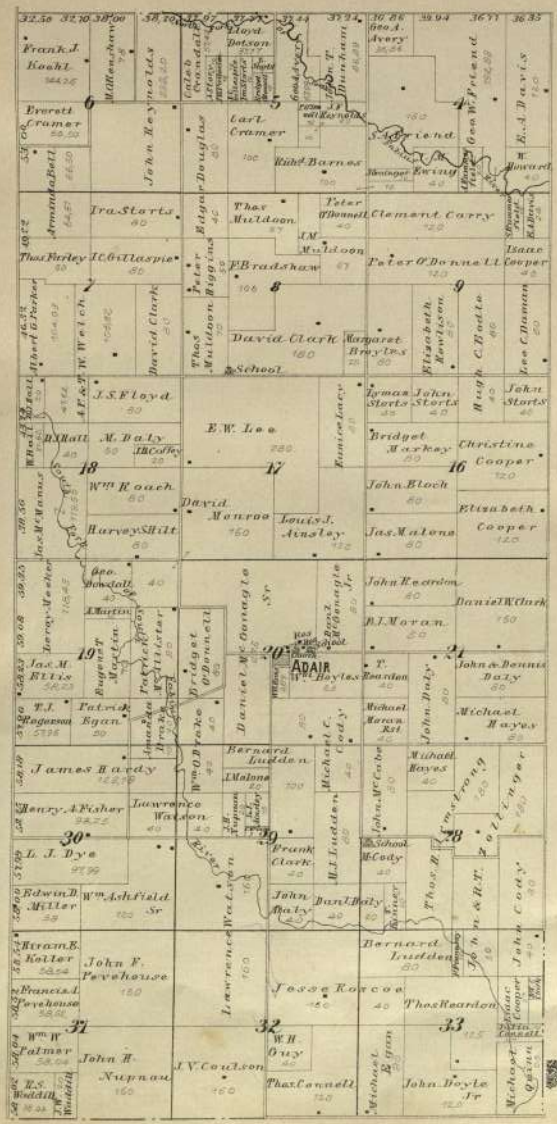
of the 5th P.M.



MAP OF

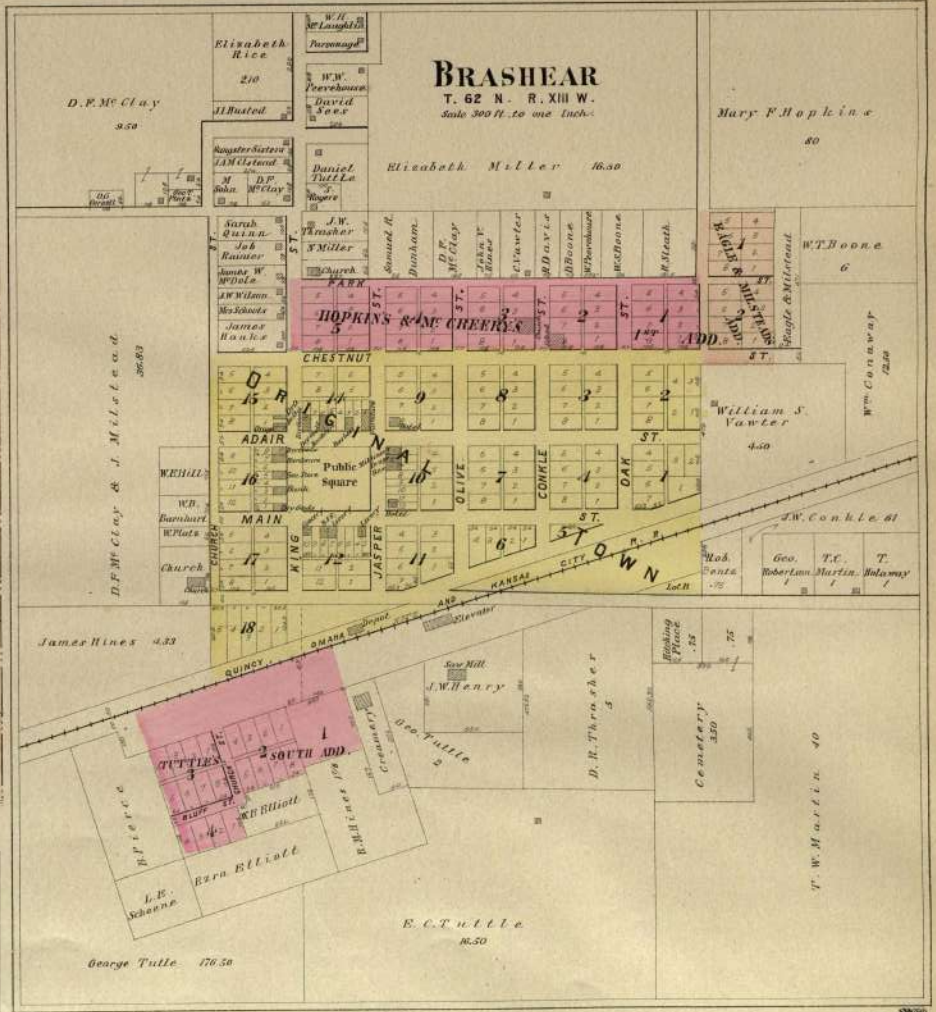
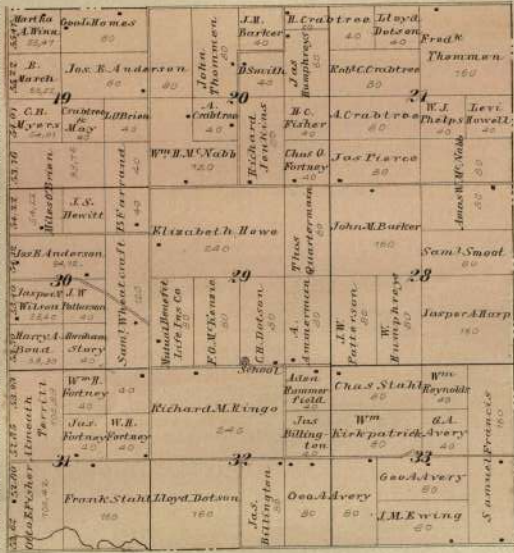
PART OF TOWNSHIP 63 N. RANGE XIII W.

Scale 2 inches to 1 Mile at the 5th P.M.

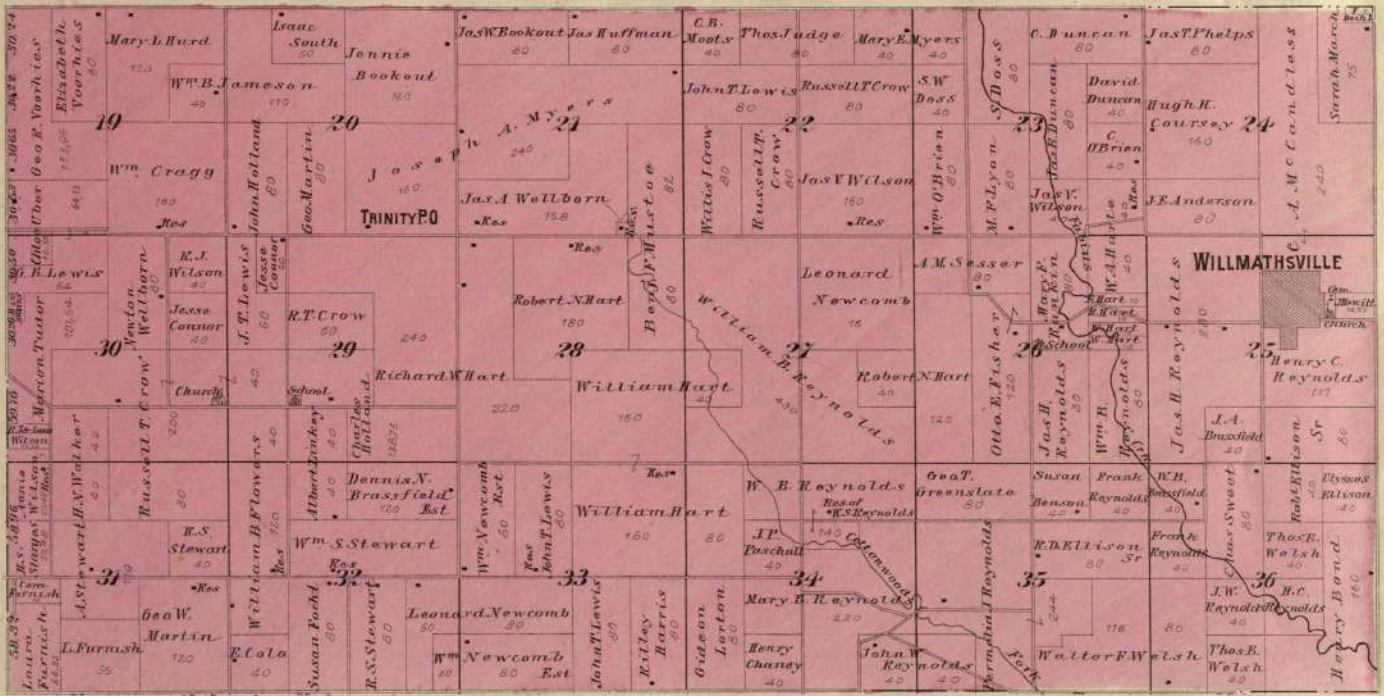


MAP OF
PART OF TOWNSHIP 64 N. RANGE XIII W.

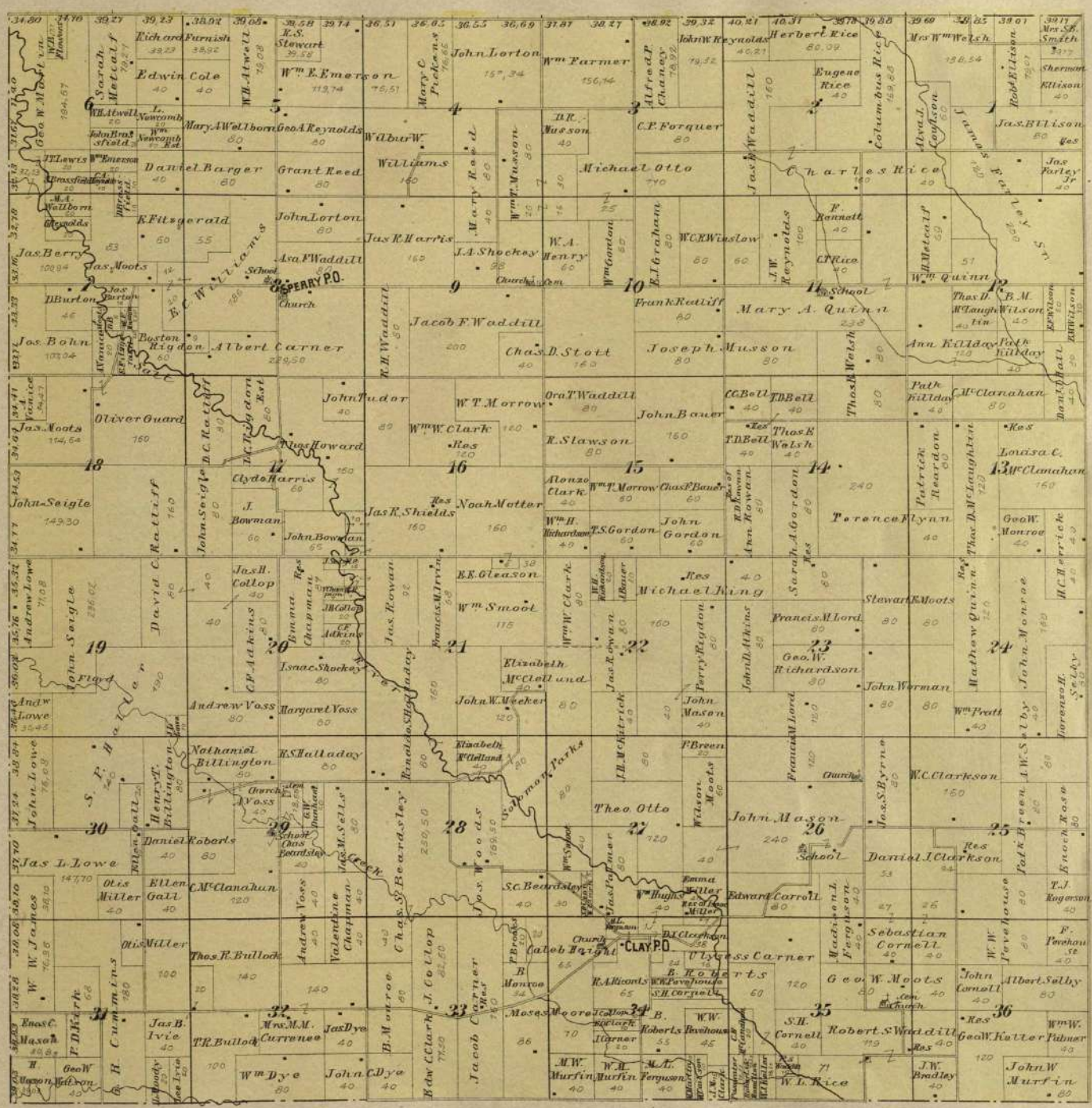
of the 5th P.M.



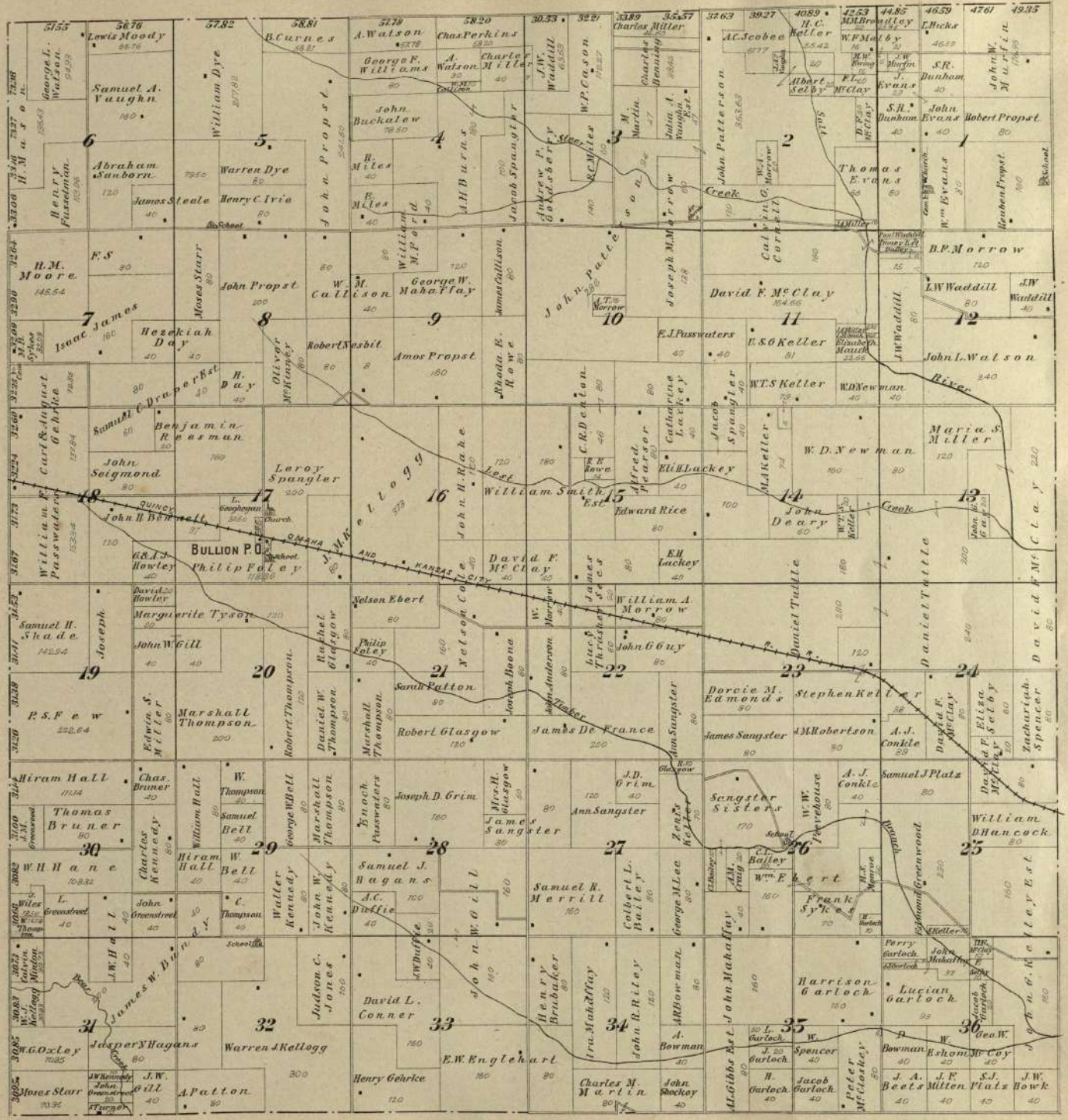

MAP OF
PART OF TOWNSHIP 64 N. RANGE XIV W.
Scale 1 inch to 1 Mile
 of the 5th P.M.



MAP OF
TOWNSHIP 63 N. RANGE 19 W.
of the 5th P.M.



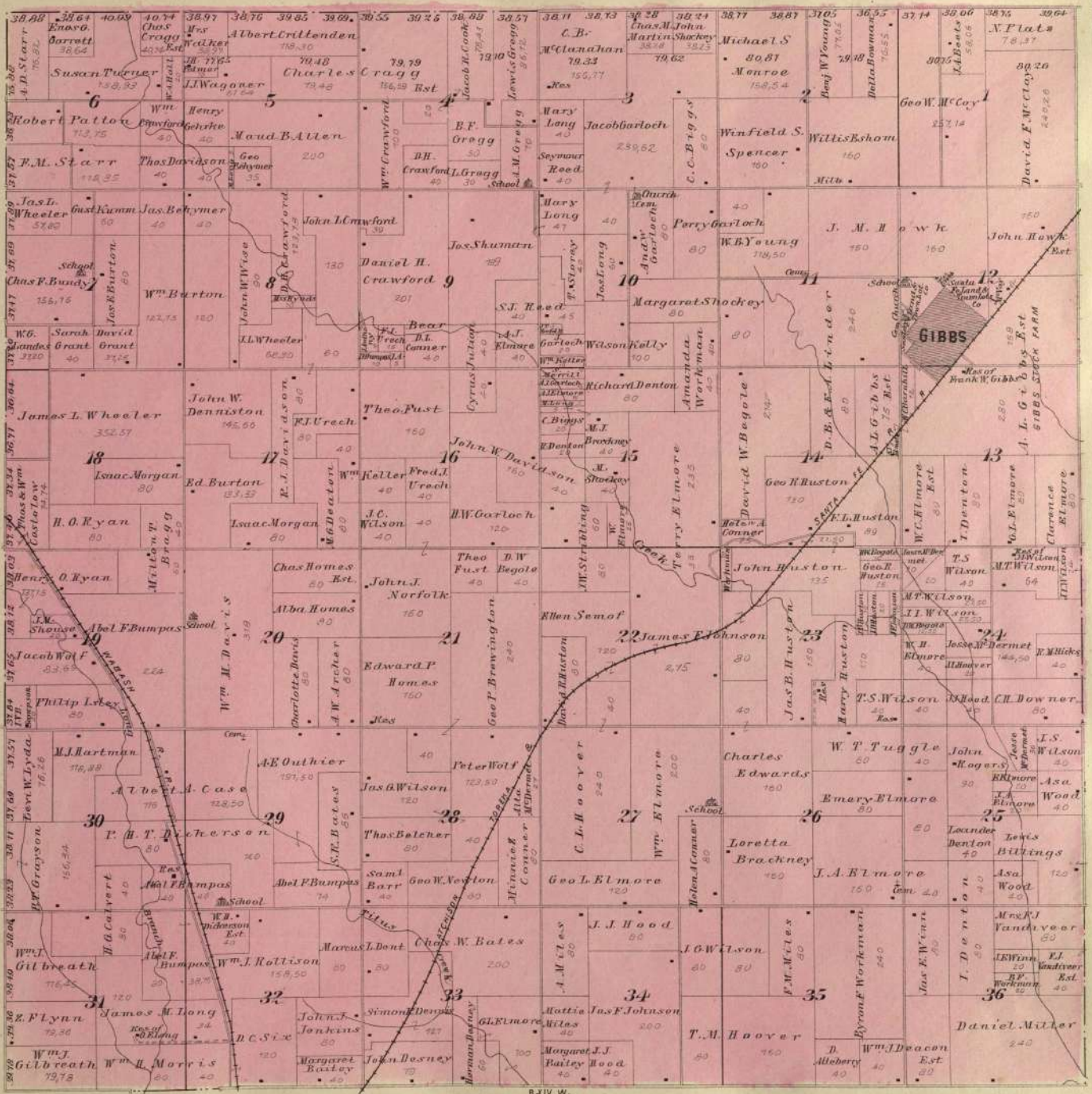

MAP OF
PART OF TOWNSHIP 62 N. RANGE XIV W.
 of the 5th P.M.



MAP OF TOWNSHIP 61 N. RANGE XIV.

Scale 2 inches to 1 Mile

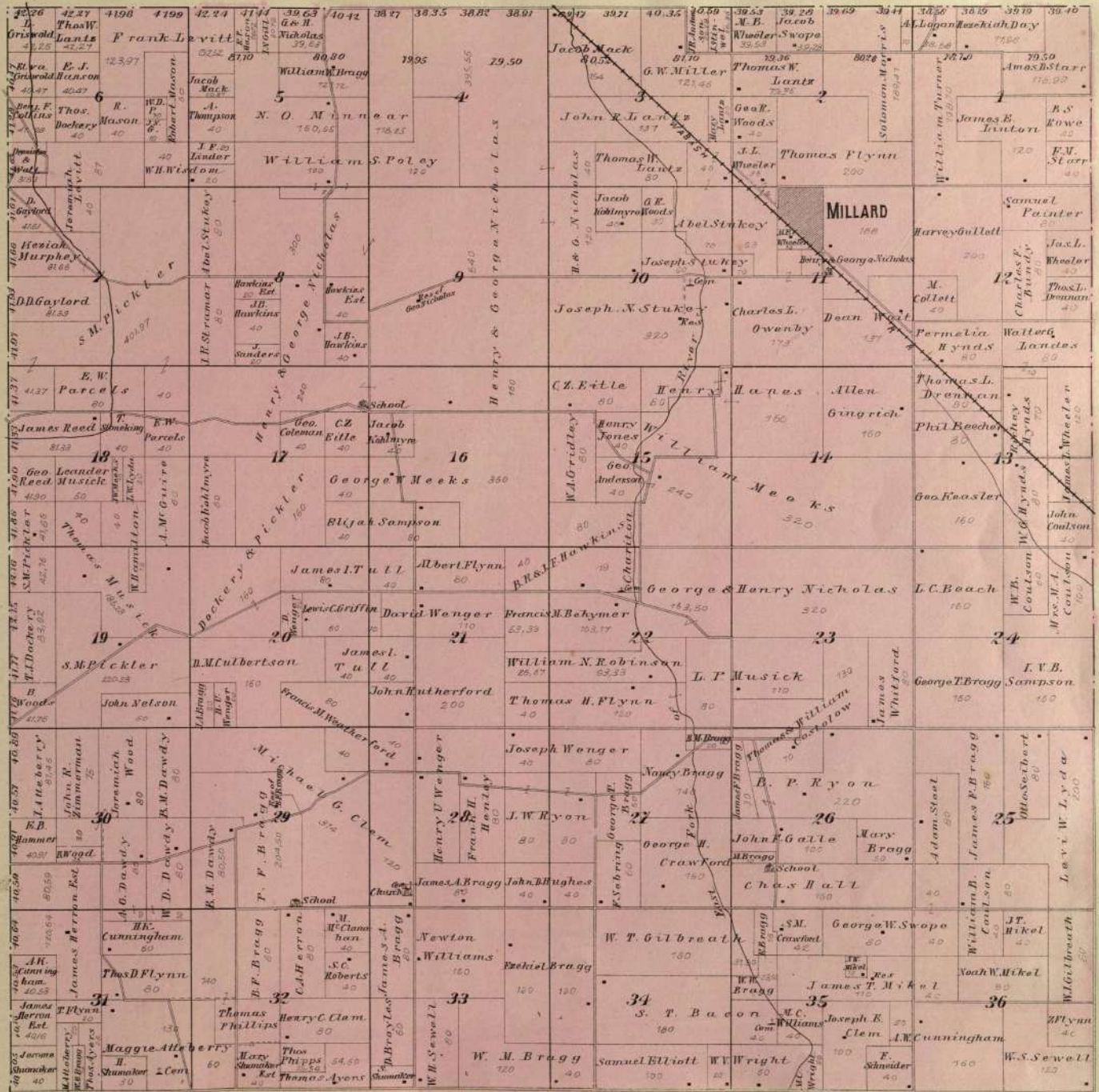
of the 5th P.M.



R. 14 W.

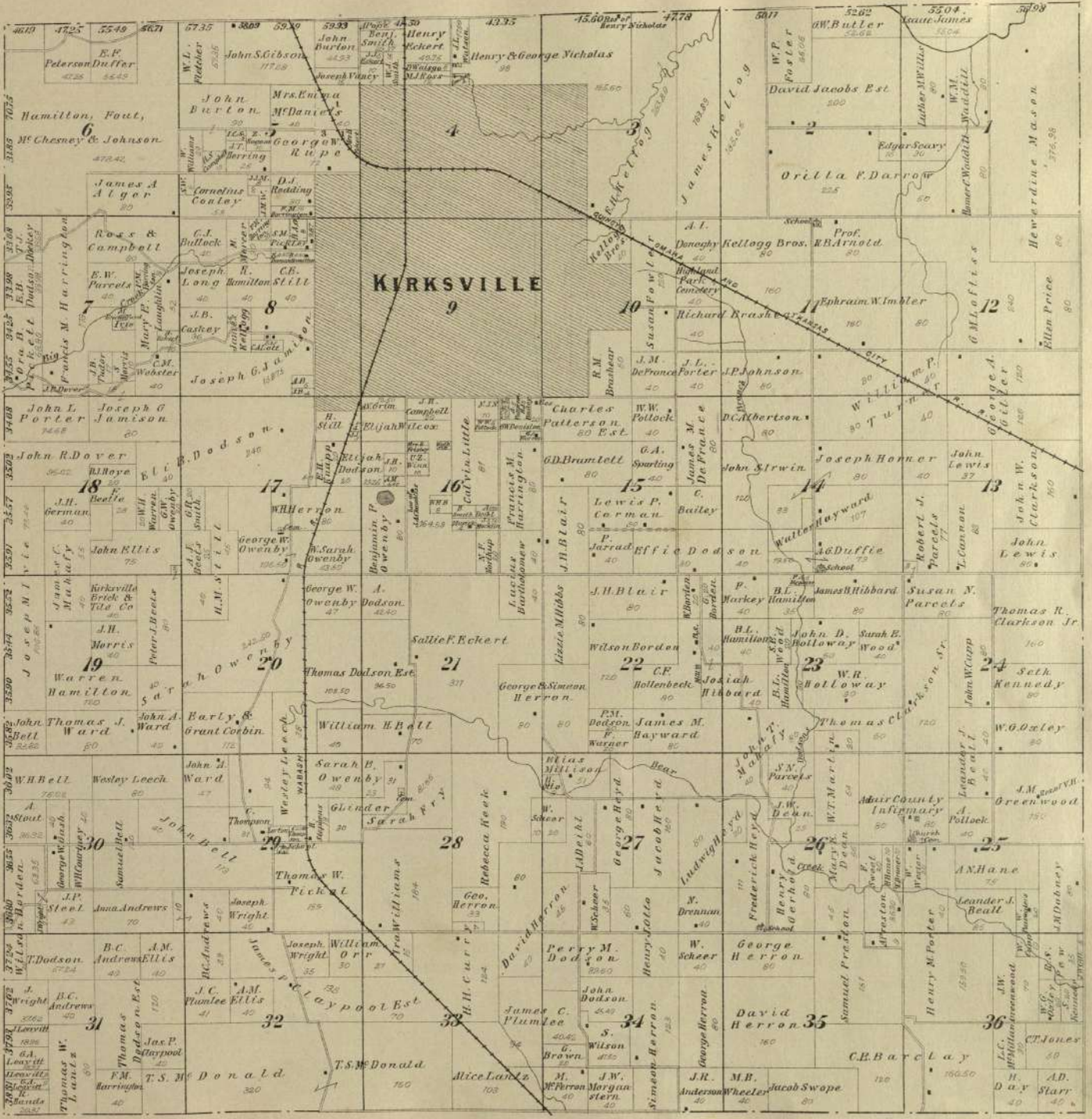


MAP OF
TOWNSHIP 61 N. RANGE XV W.
 of the 5th P.M.



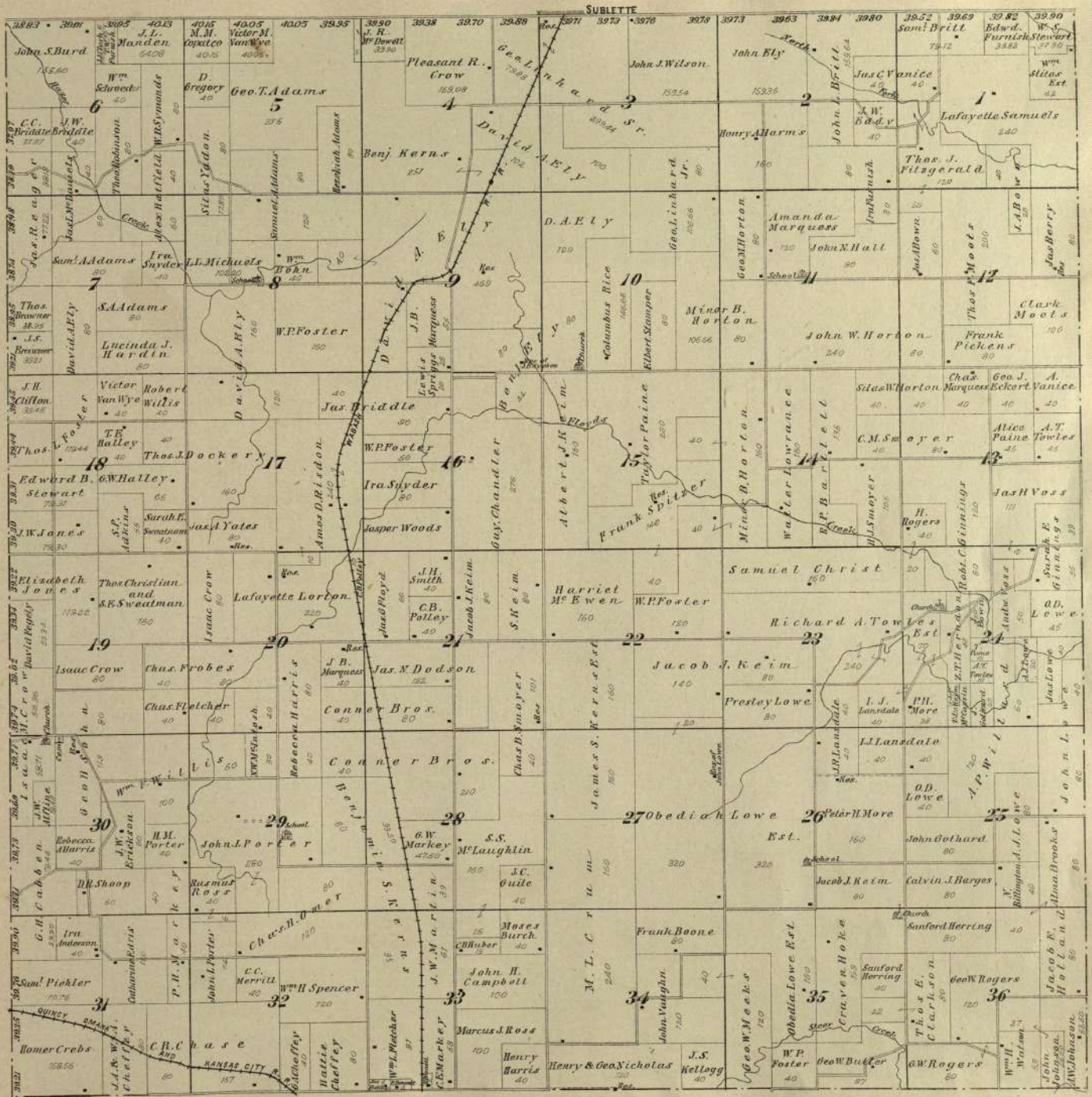
MAP OF
TOWNSHIP 62 N. RANGE XV W.
Scale 1 inch to 1 mile

of the 5th P.M.

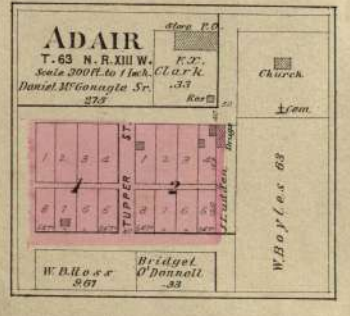
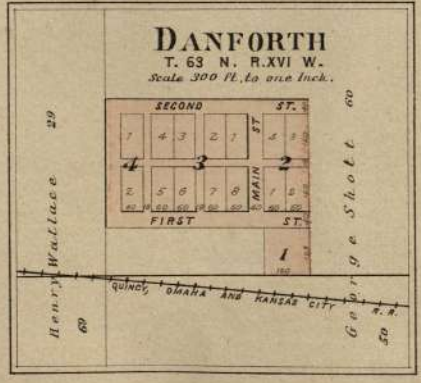
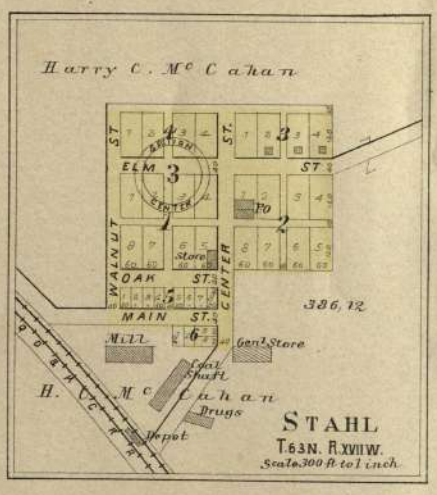
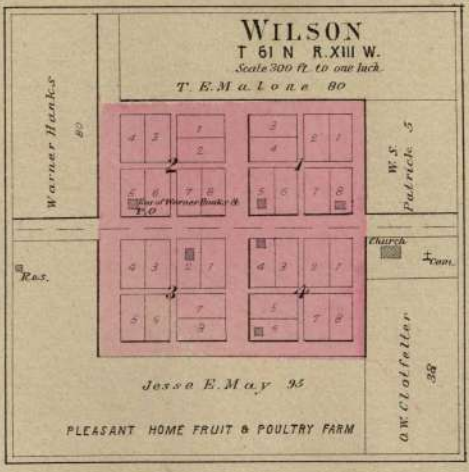
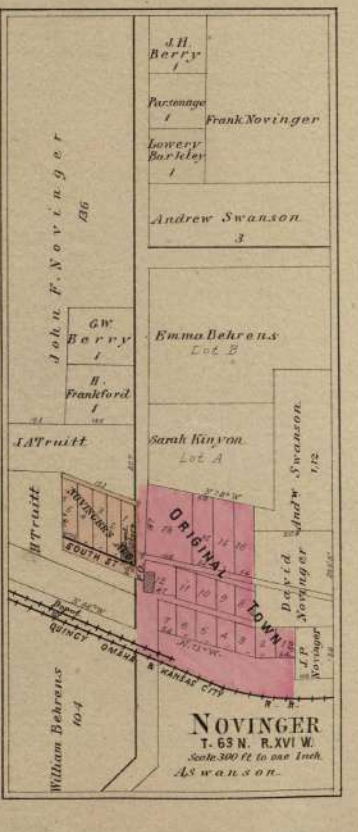
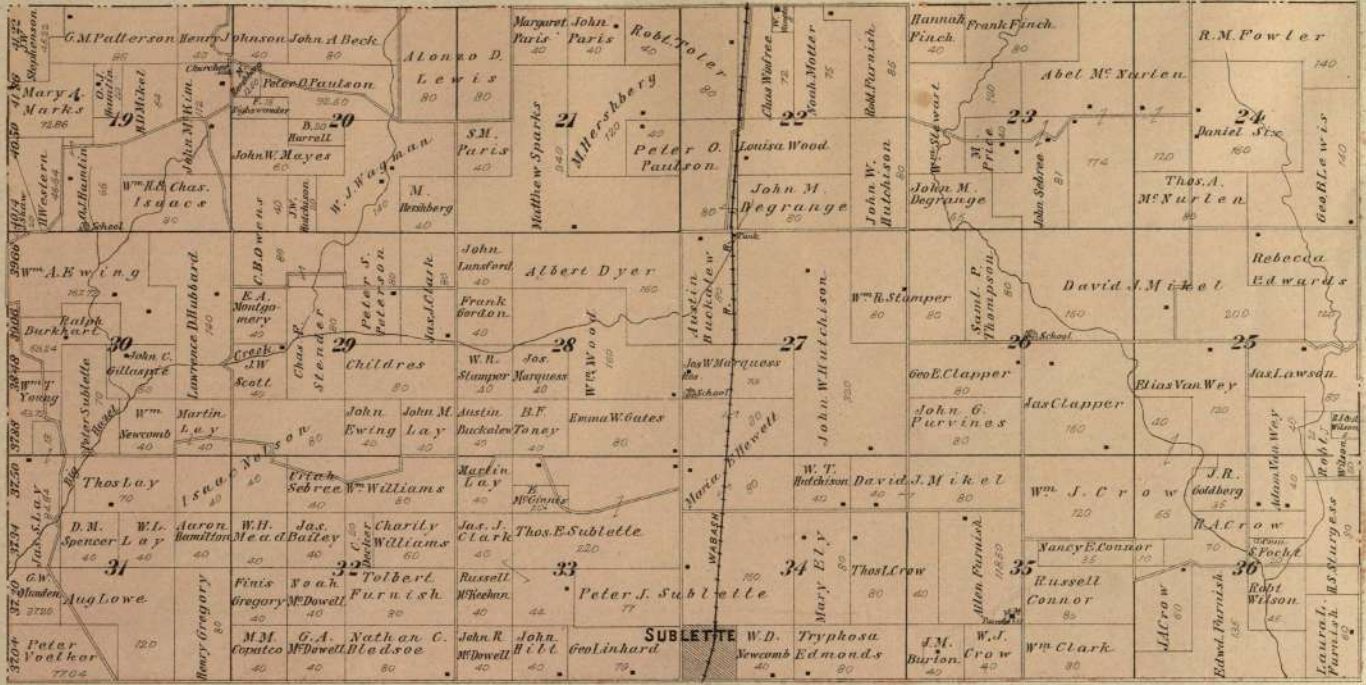




MAP OF
TOWNSHIP 63 N. RANGE XV W.
 of the 5th P.M.
Scale 2 inches to 1 Mile



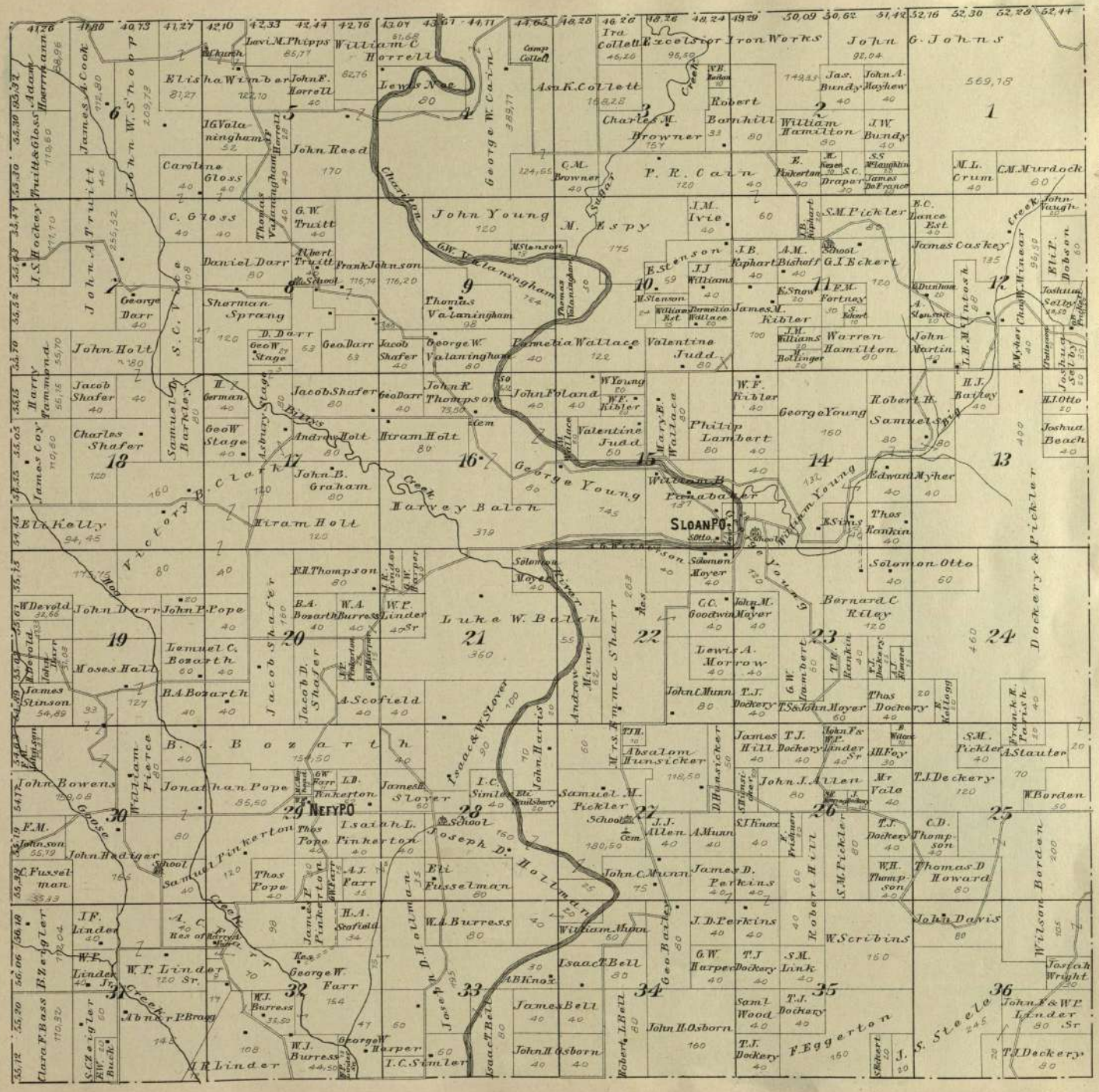
MAP OF
PART OF TOWNSHIP 64 N. RANGE XV W.
Scale 2 inches to 1 Mile
of the 5th P.M.





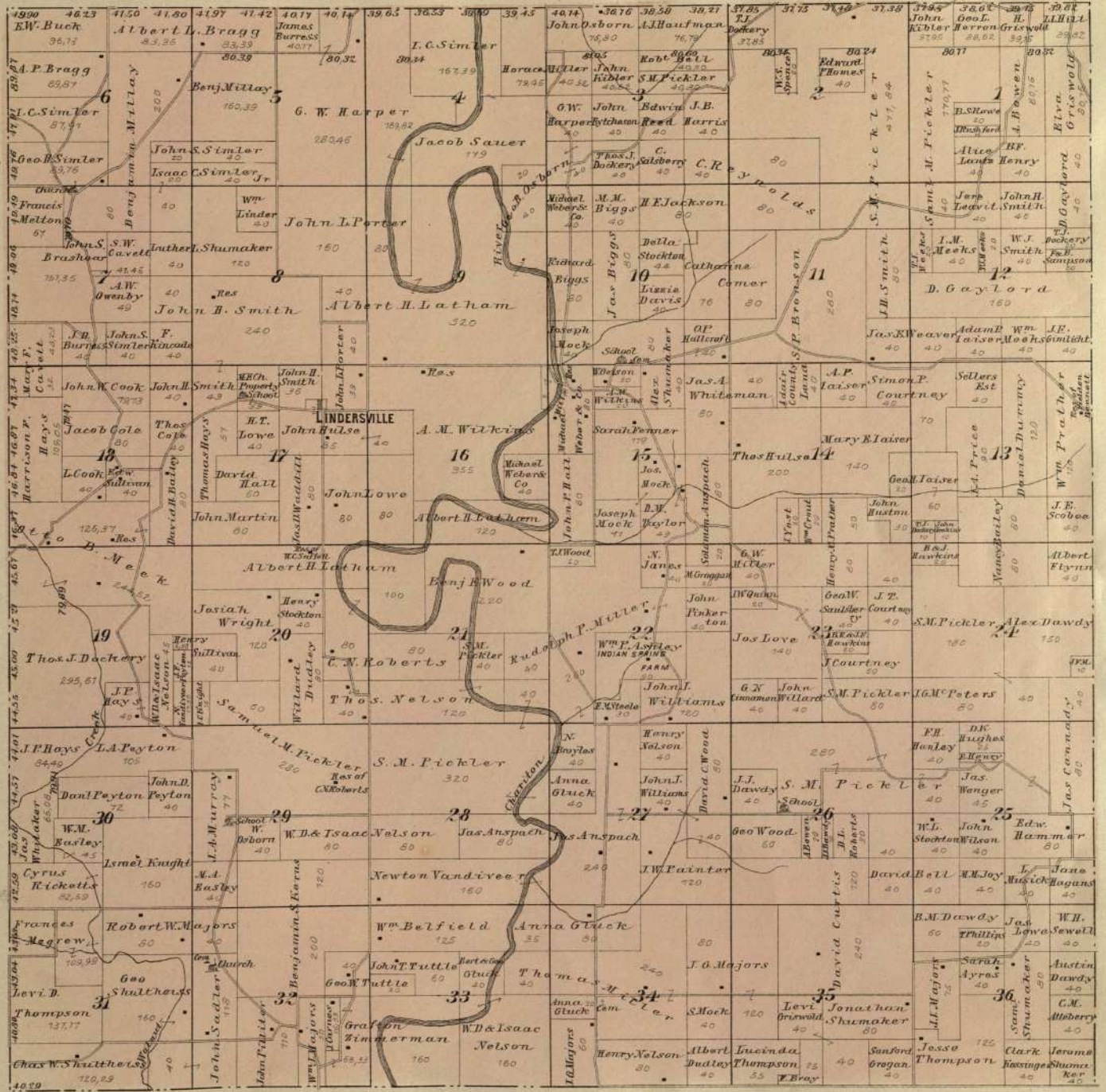


MAP OF
TOWNSHIP 62 N. RANGE XVI.
 of the 5th P.M.

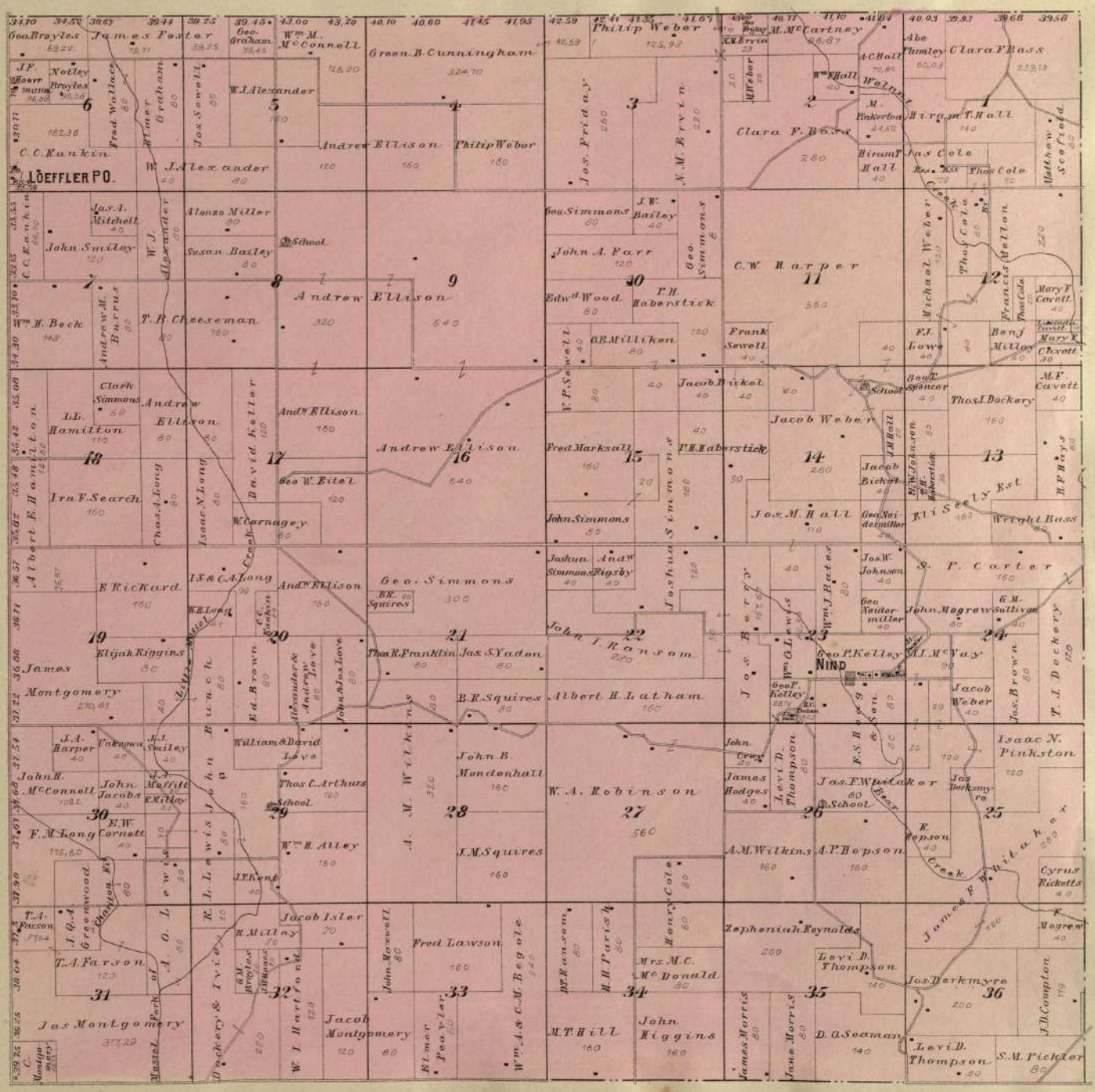




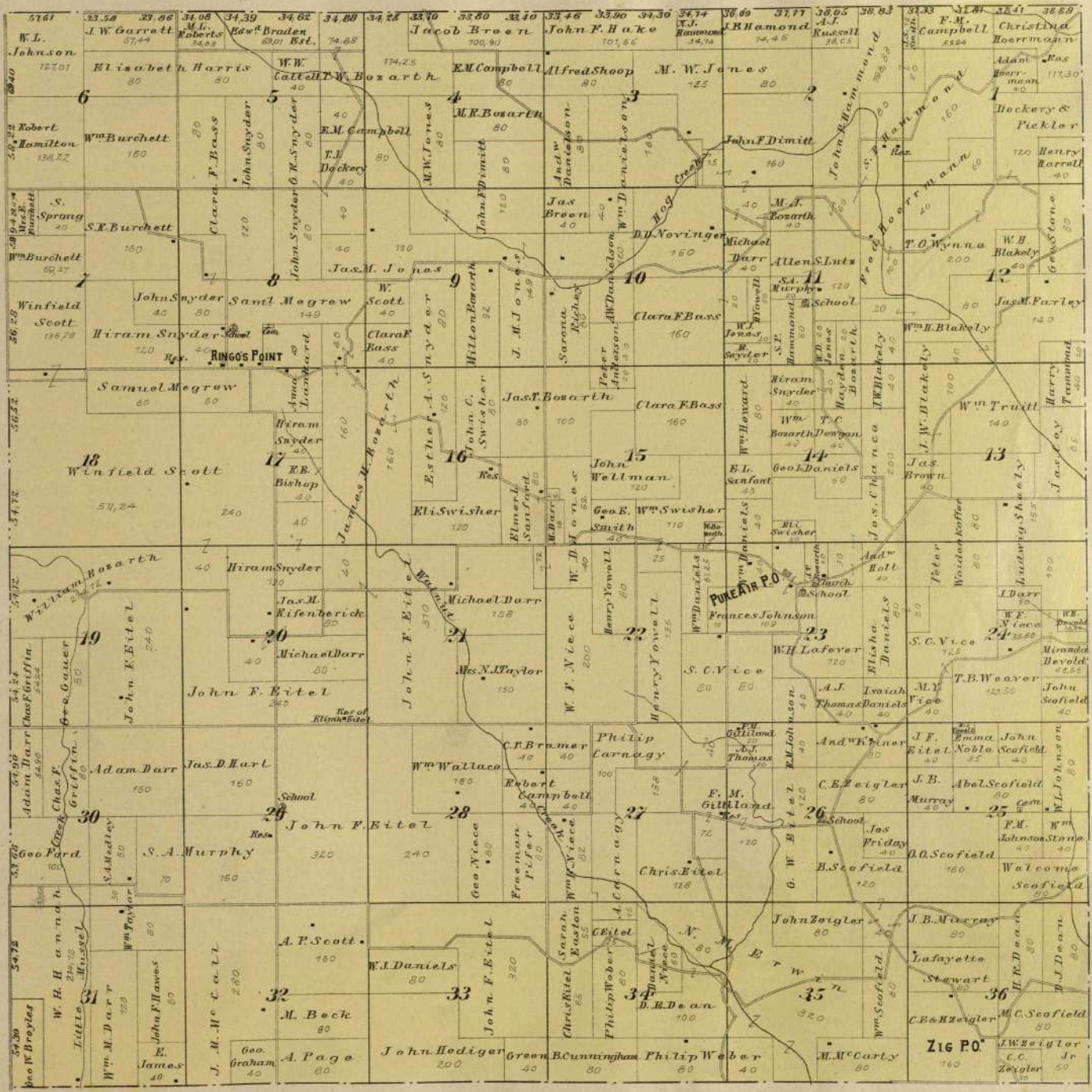
MAP OF
TOWNSHIP 61 N. RANGE XVII.
 of the 5th P.M.



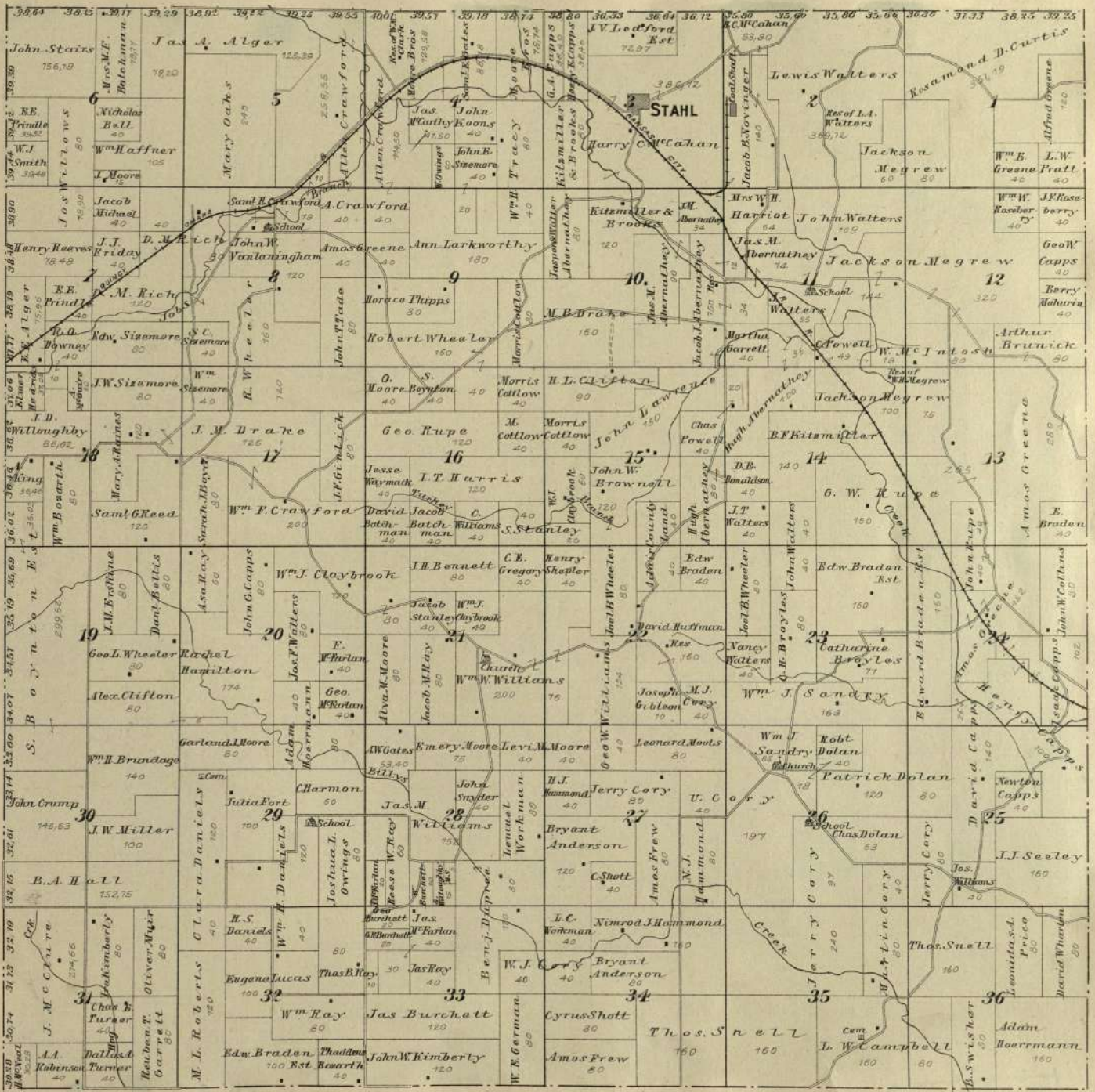
MAP OF
TOWNSHIP 61 N. RANGE XVIII
 of the 5th P.M.



MAP OF
TOWNSHIP 62 N. RANGE XVII.
Scale 1 inch to 1 Mile
of the 5th P.M.



MAP OF
TOWNSHIP 63 N. RANGE XVII
 of the 5th P.M.





MAP OF

PART OF TOWNSHIP 64 N. RANGE XVII W.

Scale 2 inches to 1 Mile

of the 5th P.M.

