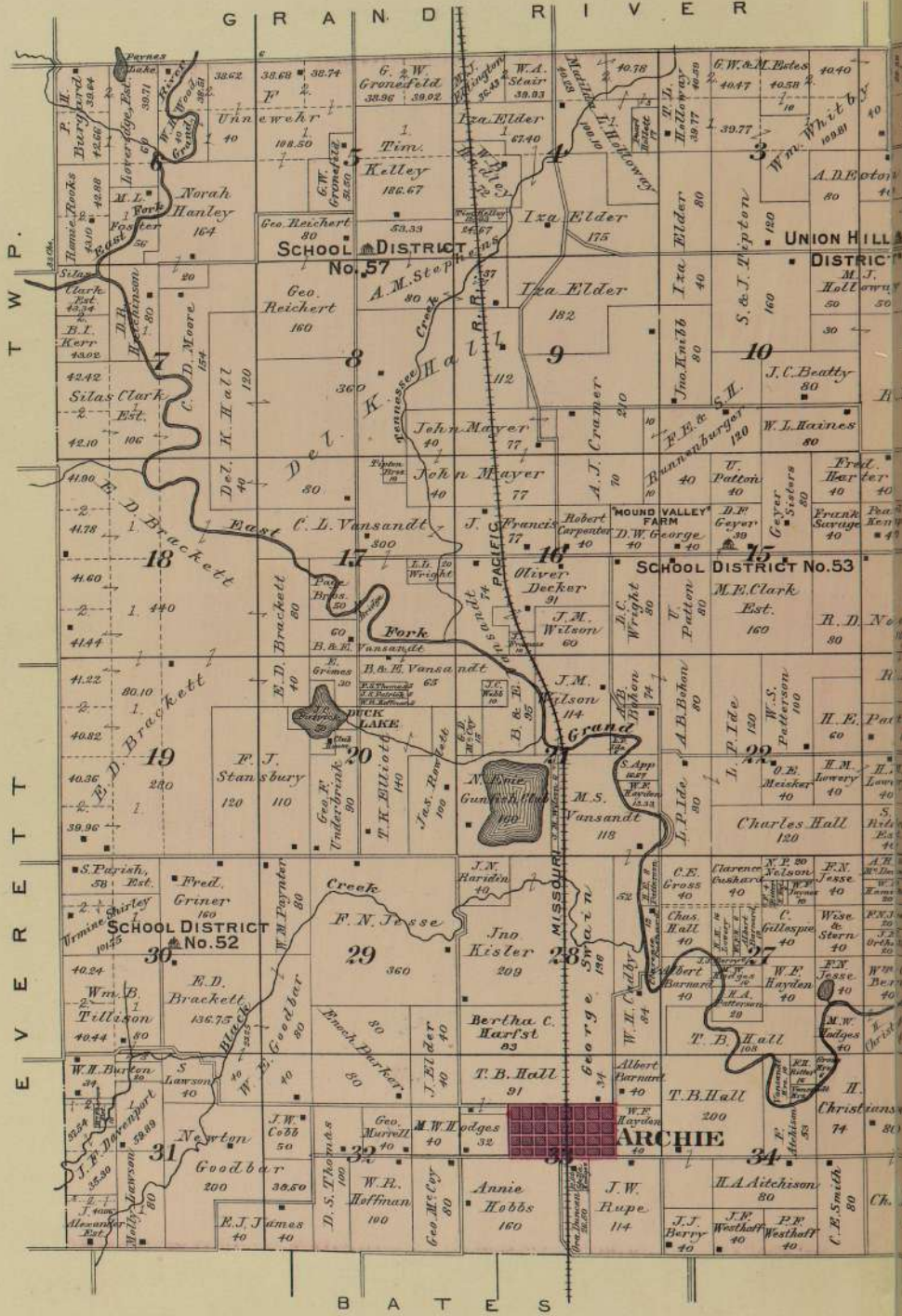
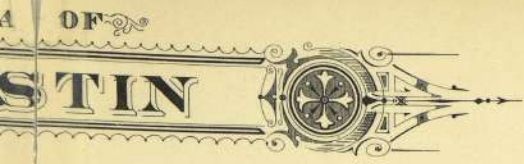


Scale 40 Chains One Inch.

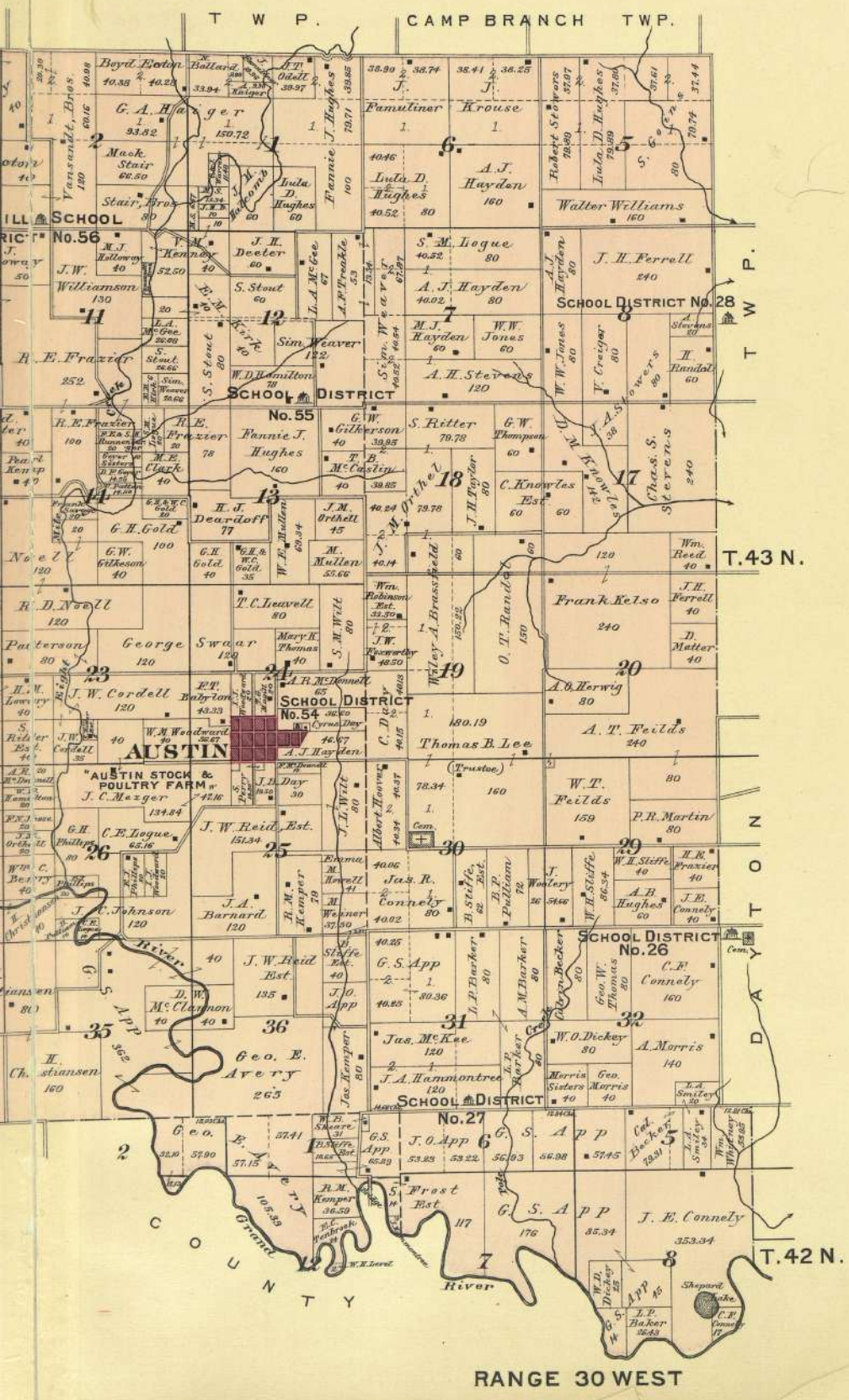
Townships 42 & 43 North



RANGE 31 WEST



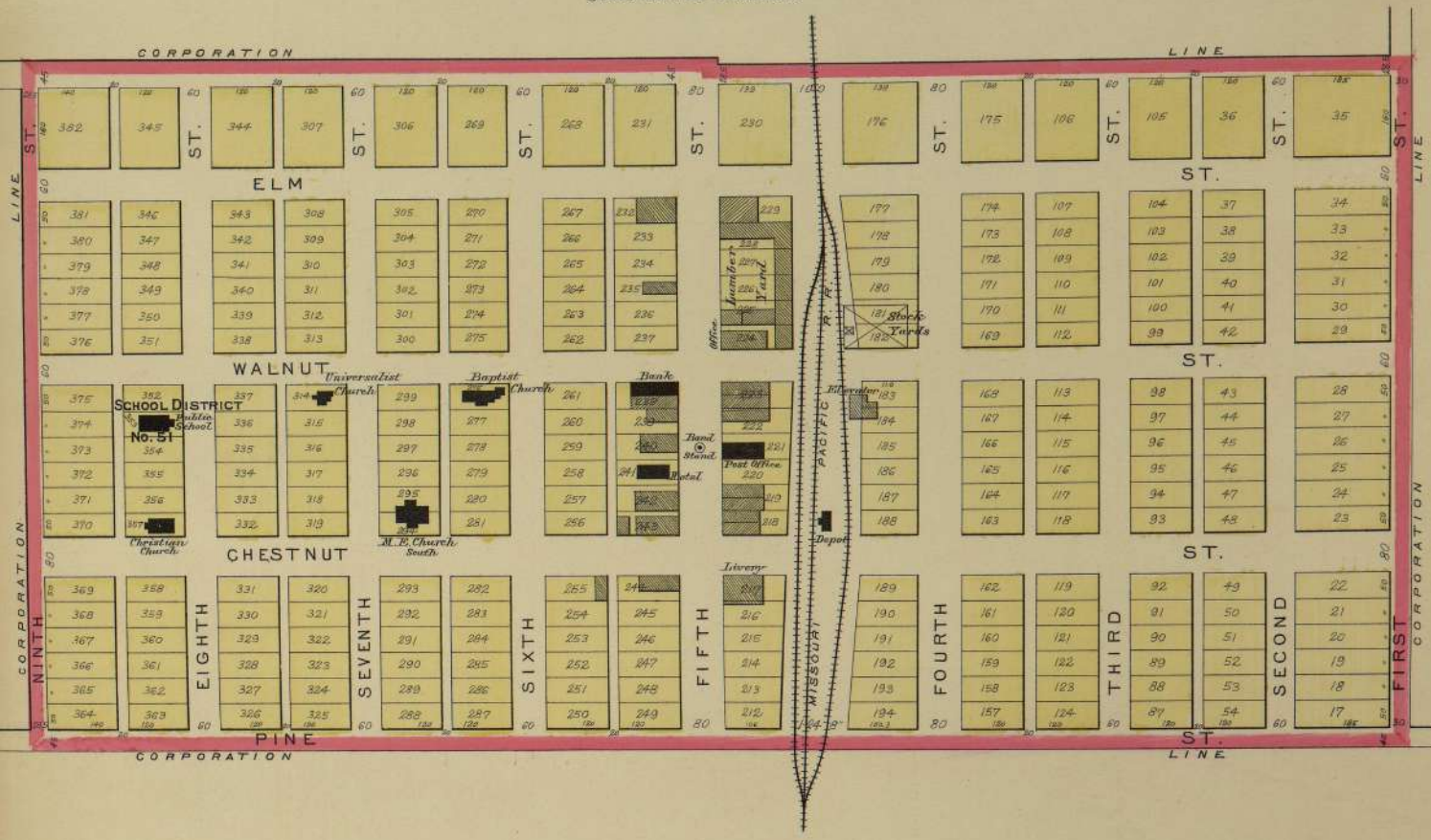
...th. Ranges 30 & 31 West. of the 5th Principal Meridian.



RANGE 30 WEST

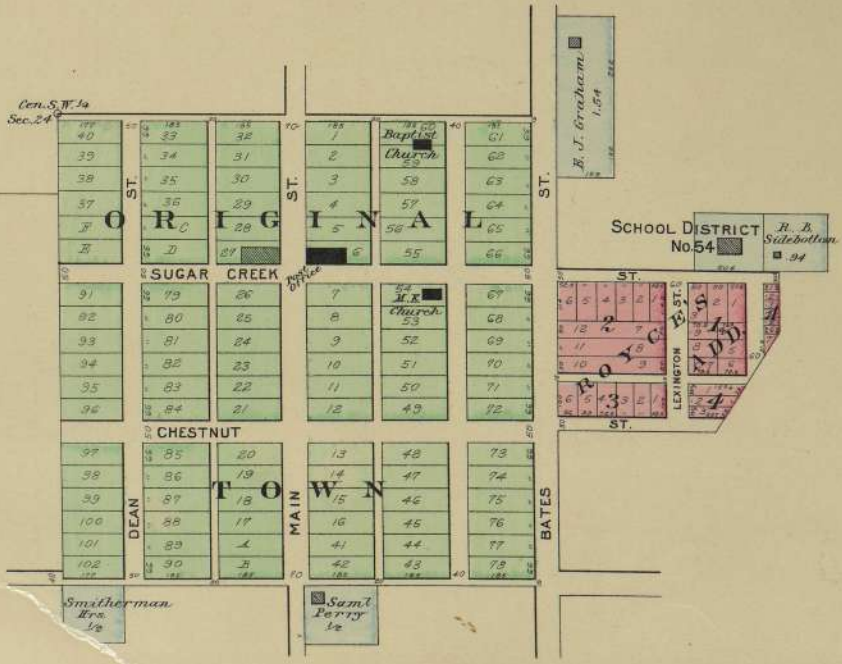
ARCHIE

LOCATED IN AUSTIN TOWNSHIP
Scale 200 feet to one inch.



AUSTIN

IN AUSTIN TWP.
Scale 300 feet to one inch.

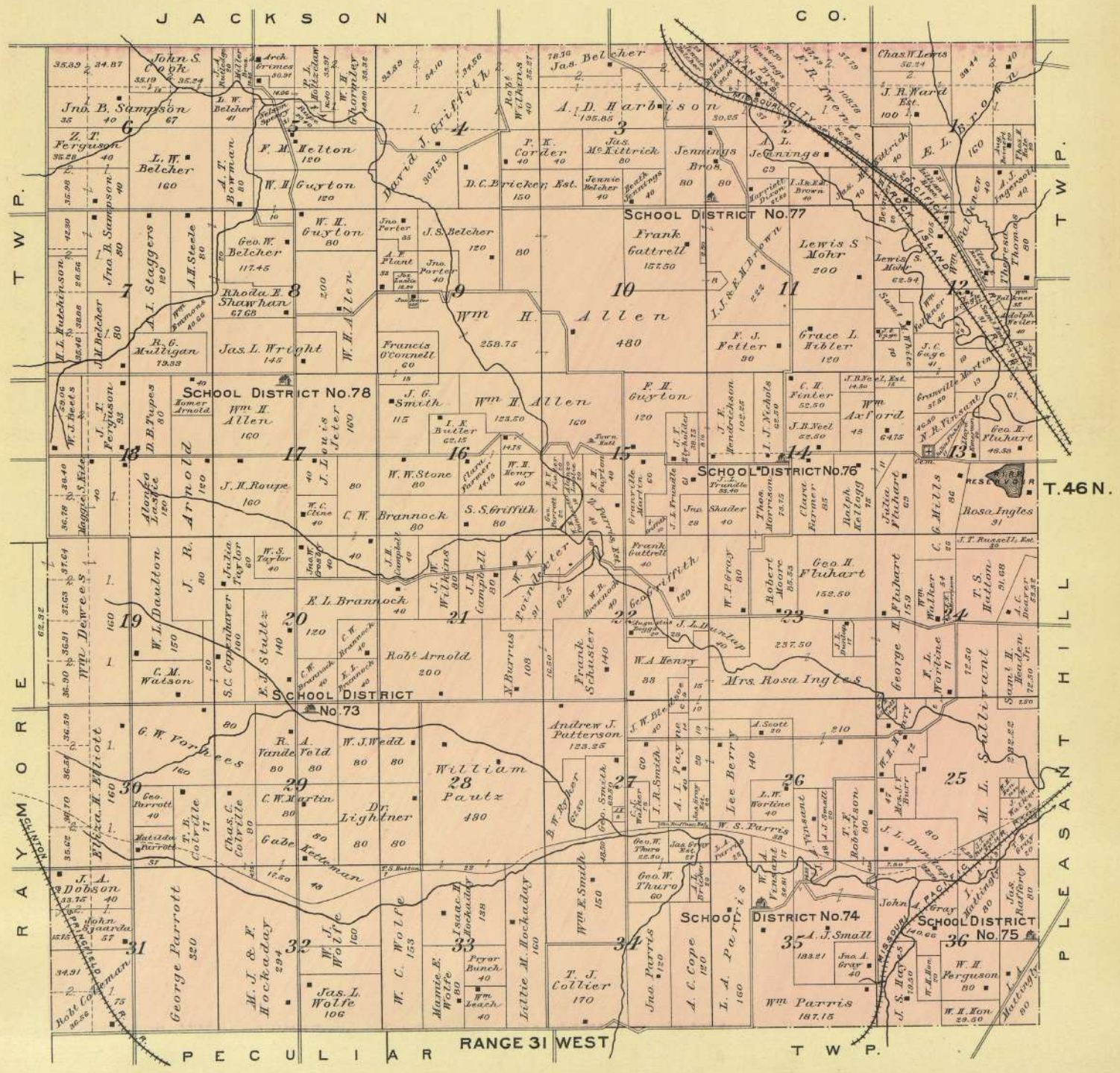


PLAT OF
BIG CREEK

Township 46 North. Range 31 West.

Scale 40 Chains One Inch.

of the 5th Principal Meridian.

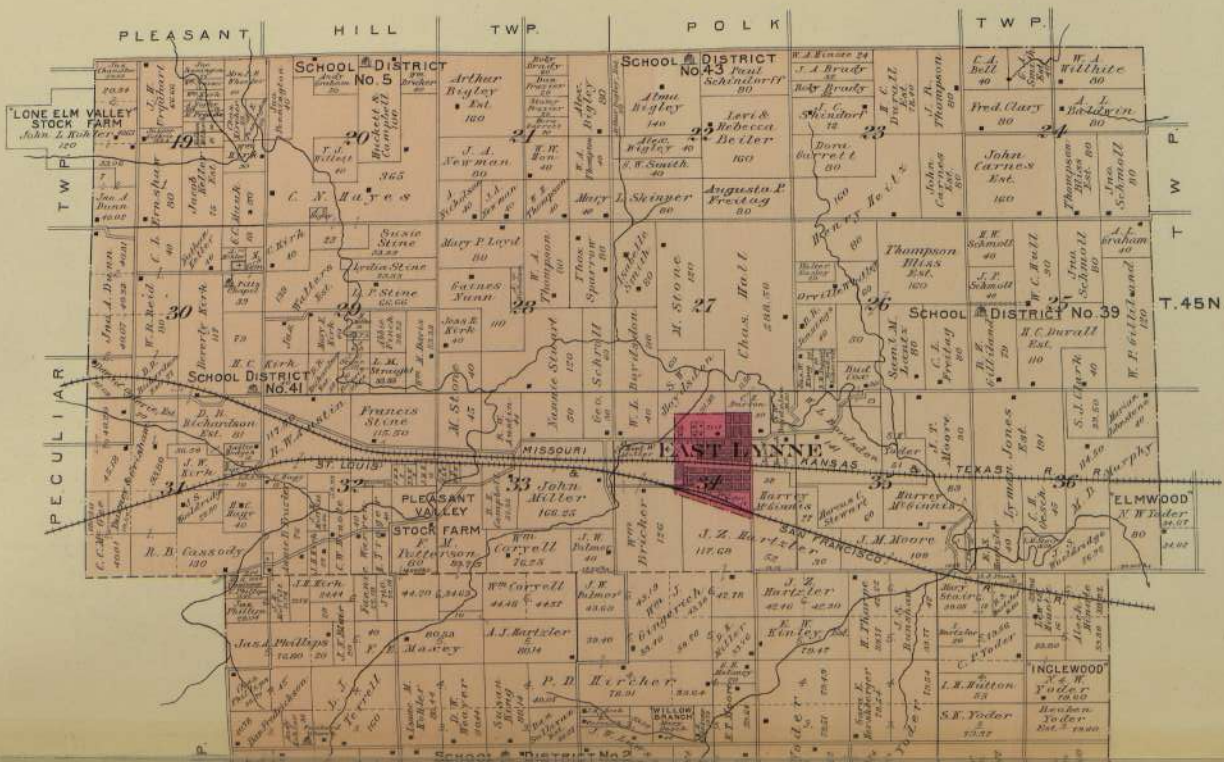


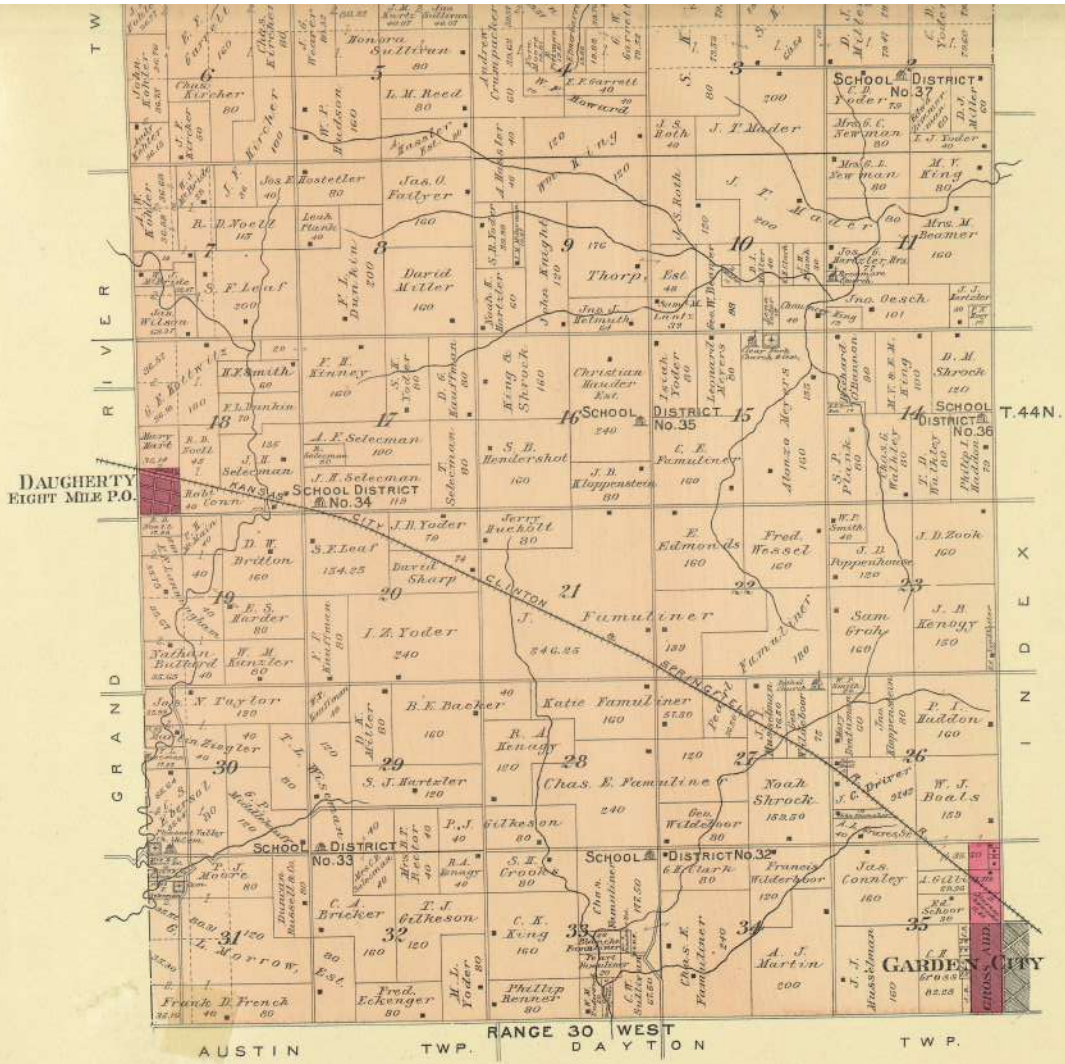
PLAT OF CAMP BRANCH

Townships 44 & 45 North. Range 30 West.

Scale 40 Chains One Inch.

of the 5th Principal Meridian.





DAUGHERTY
EIGHT MILE P.O.

T. 44 N.

X
E
L
D
O
N

TWP.

AUSTIN TWP. RANGE 30 WEST DAYTON TWP.

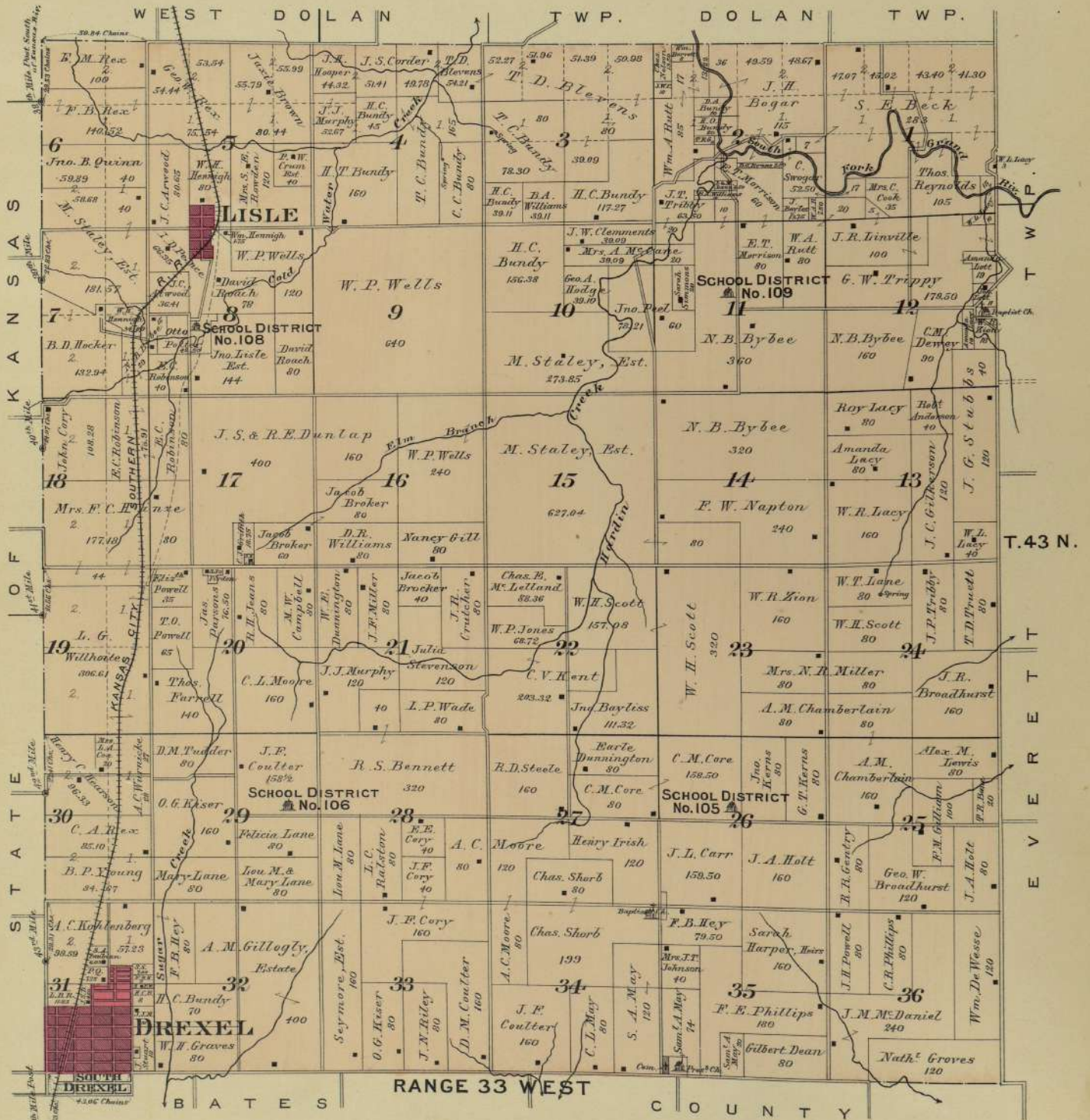
GARDEN CITY

PLAT OF
COLD WATER

Township 43 North. Range 33 West.

Scale 40 Chains One Inch.

of the 5th Principal Meridian.

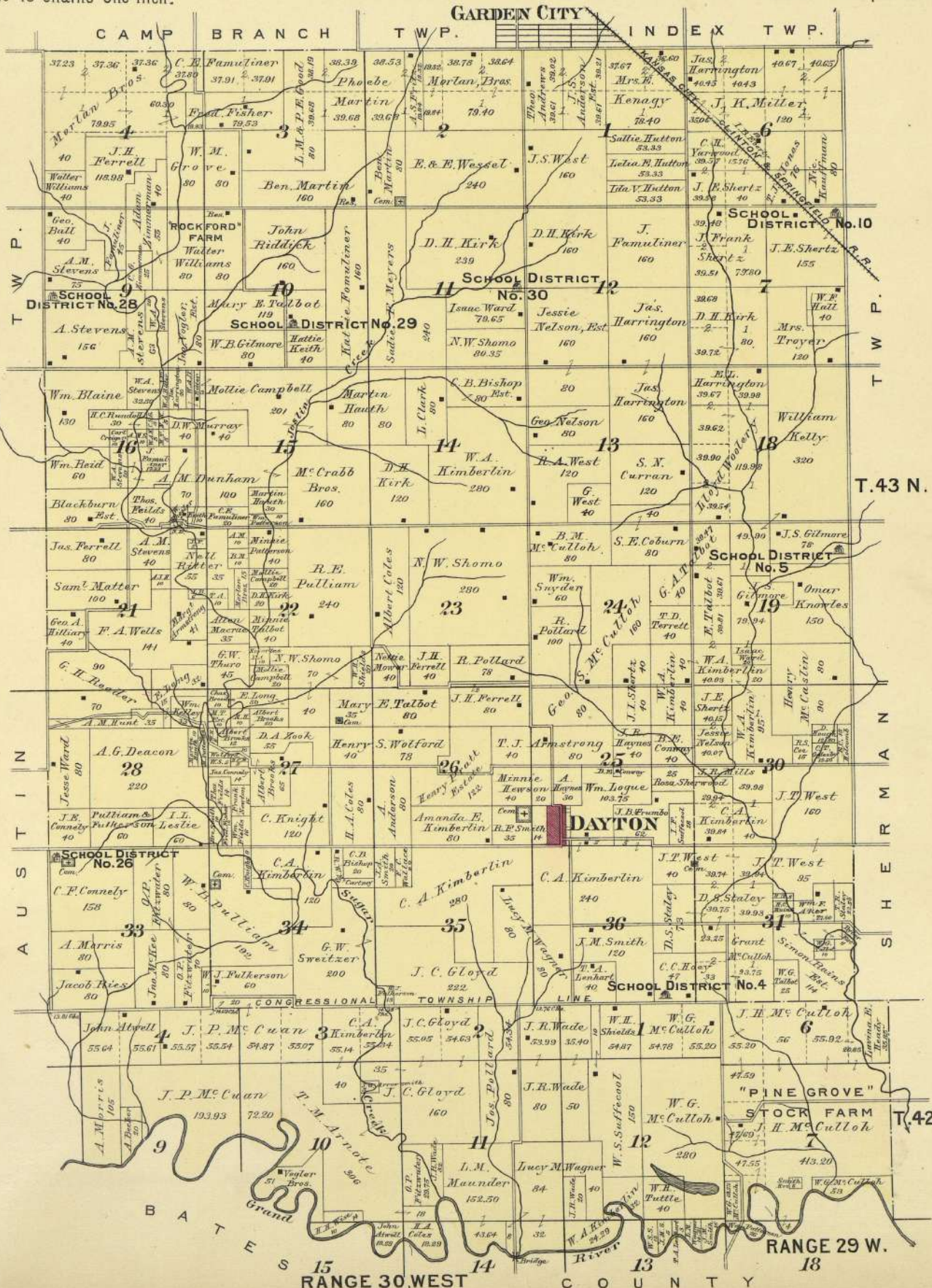


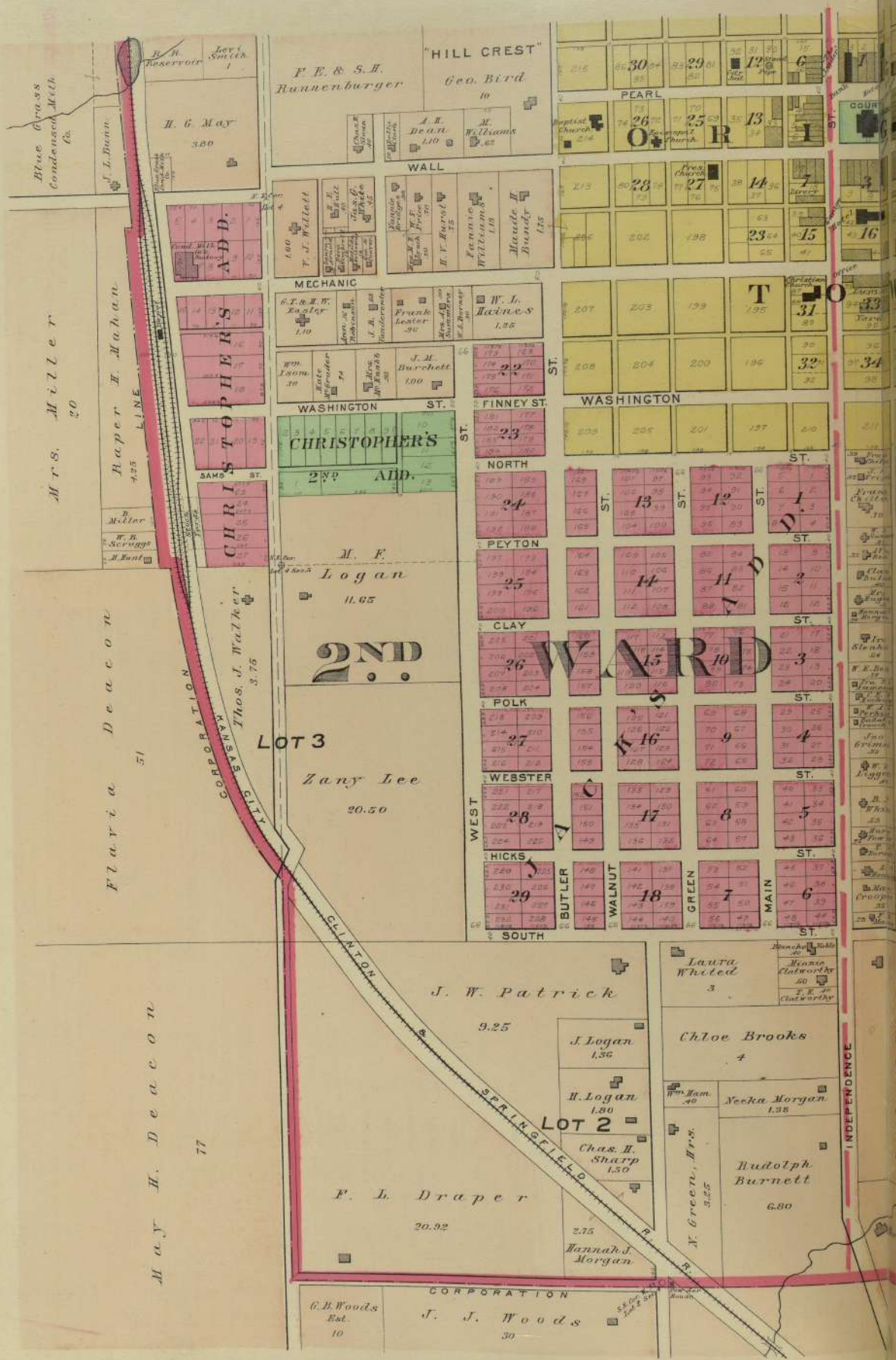
DAYTON

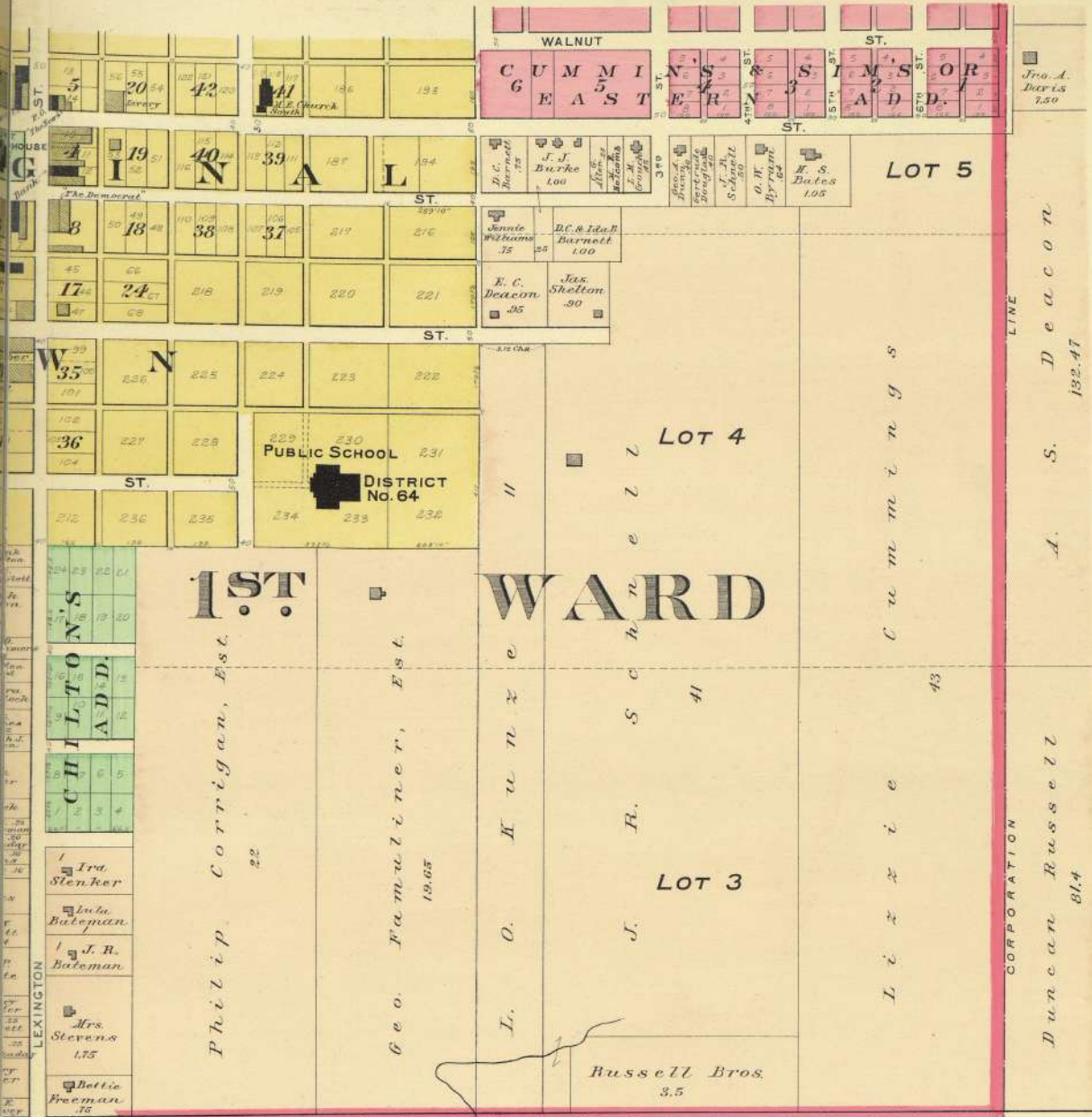
Townships 42 & 43 North. Ranges 29 & 30 West.

Scale 40 Chains One Inch.

of the 5th Principal Meridian.







1ST

WARD

SOUTH PART OF

HARRISONVILLE

COUNTY SEAT OF
CASS COUNTY MISSOURI

Scale 300 feet to one inch.

COPYRIGHT 1912 BY A. R. STINSON

Richard White 10
 J. H. Benton 3.50
 Mrs. Lightner 5
 Herbert Waggener 4.51 1.50

Mary J. McManamy & Thos. F. Coughtin 70.

Fro. A. Davis 7.50

LOT 5

LOT 4

LOT 3

Russell Bros. 3.5

Philip Corrigan, Est. 22

Geo. Familiner, Est. 19.65

I. O. Kunze
 J. R. Secor
 J. Russell

Linzie

A. S. Deacon 132.47

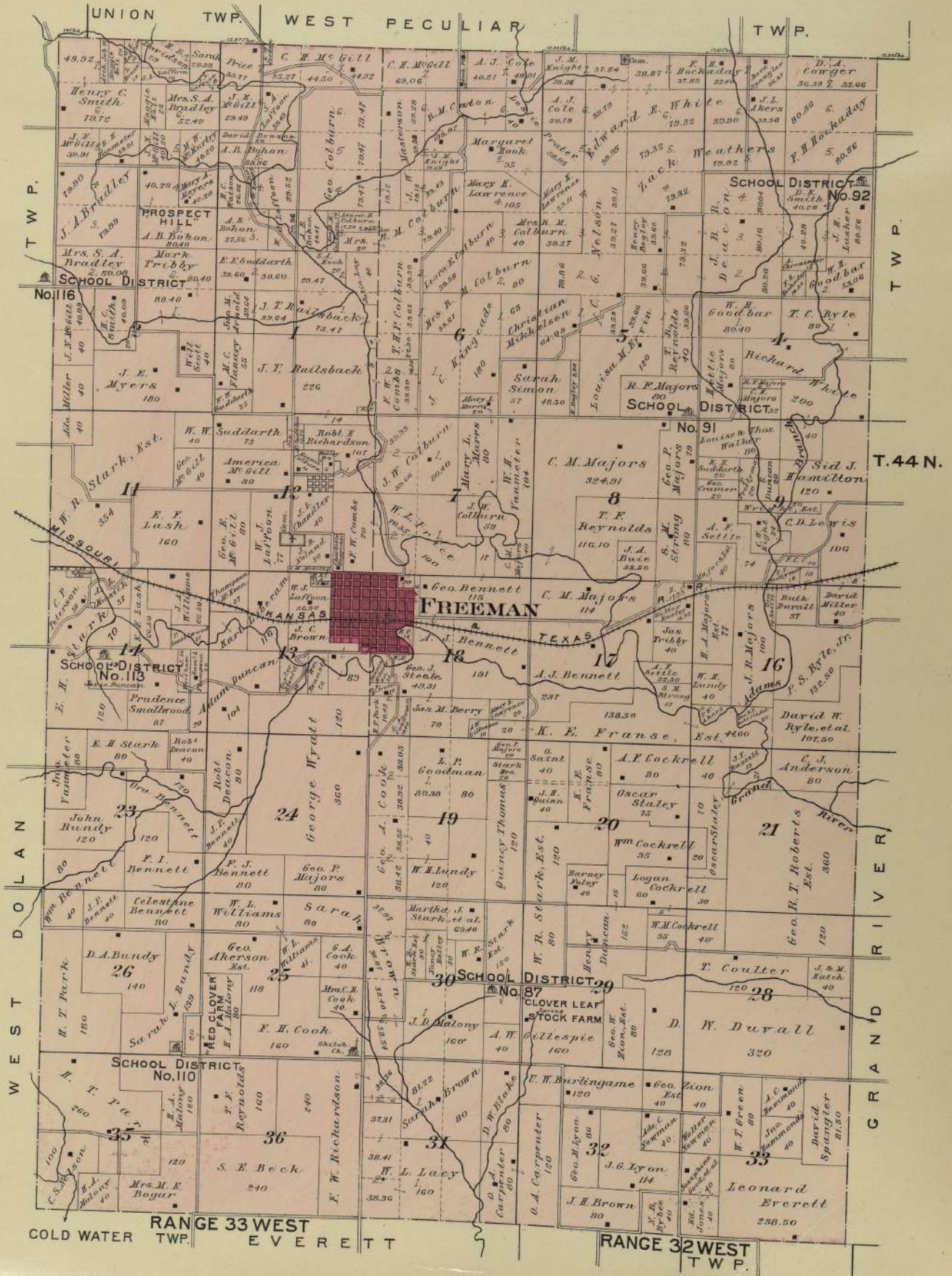
Duncan Russell 81.4

PLAT OF DOLAN

Township 44 North. Ranges 32 & 33 West.

Scale 40 Chains One Inch.

of the 5th Principal Meridian.

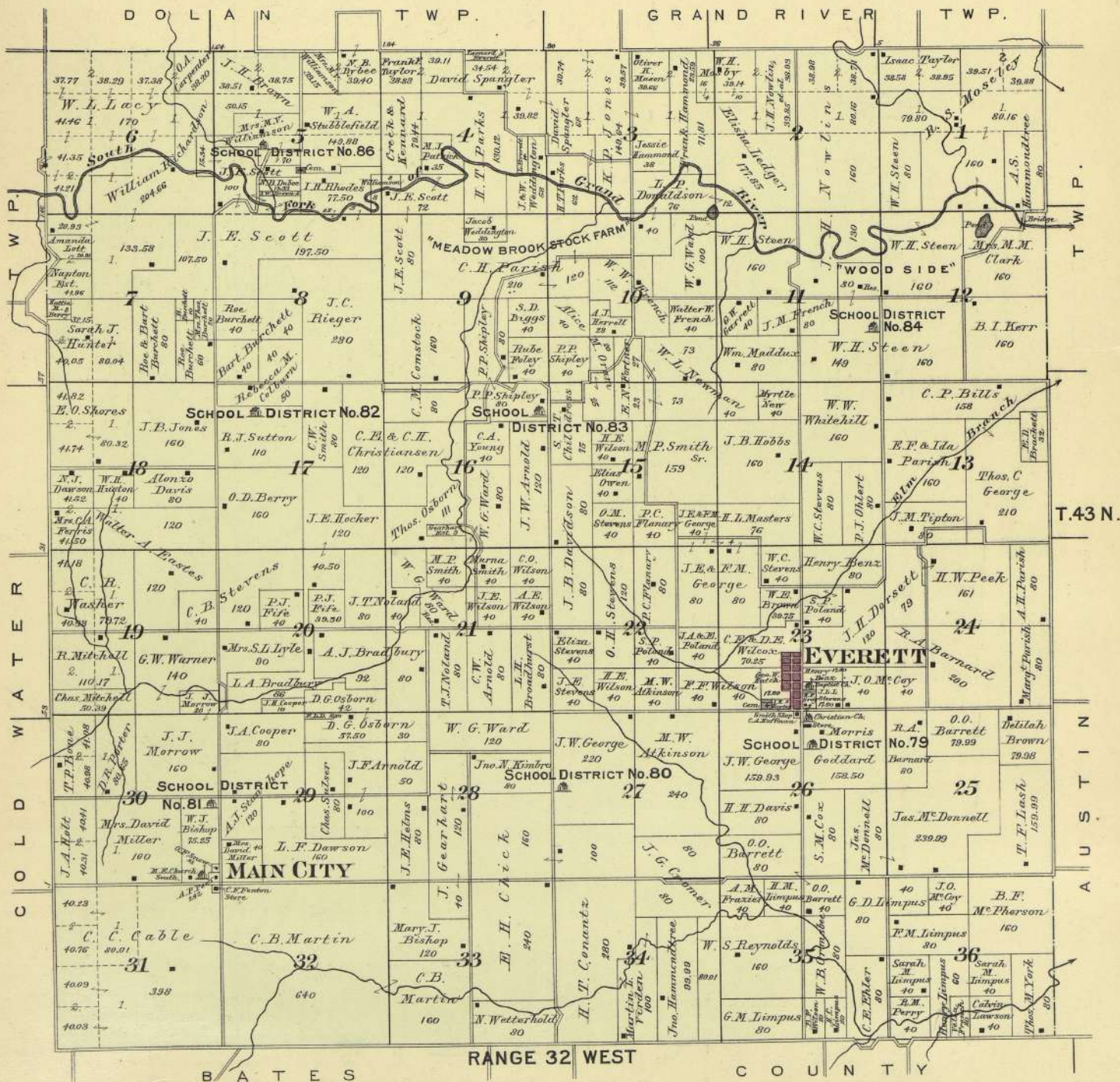


PLAT OF
EVERETT

Township 43 North. Range 32 West.

Scale 40 Chains One Inch.

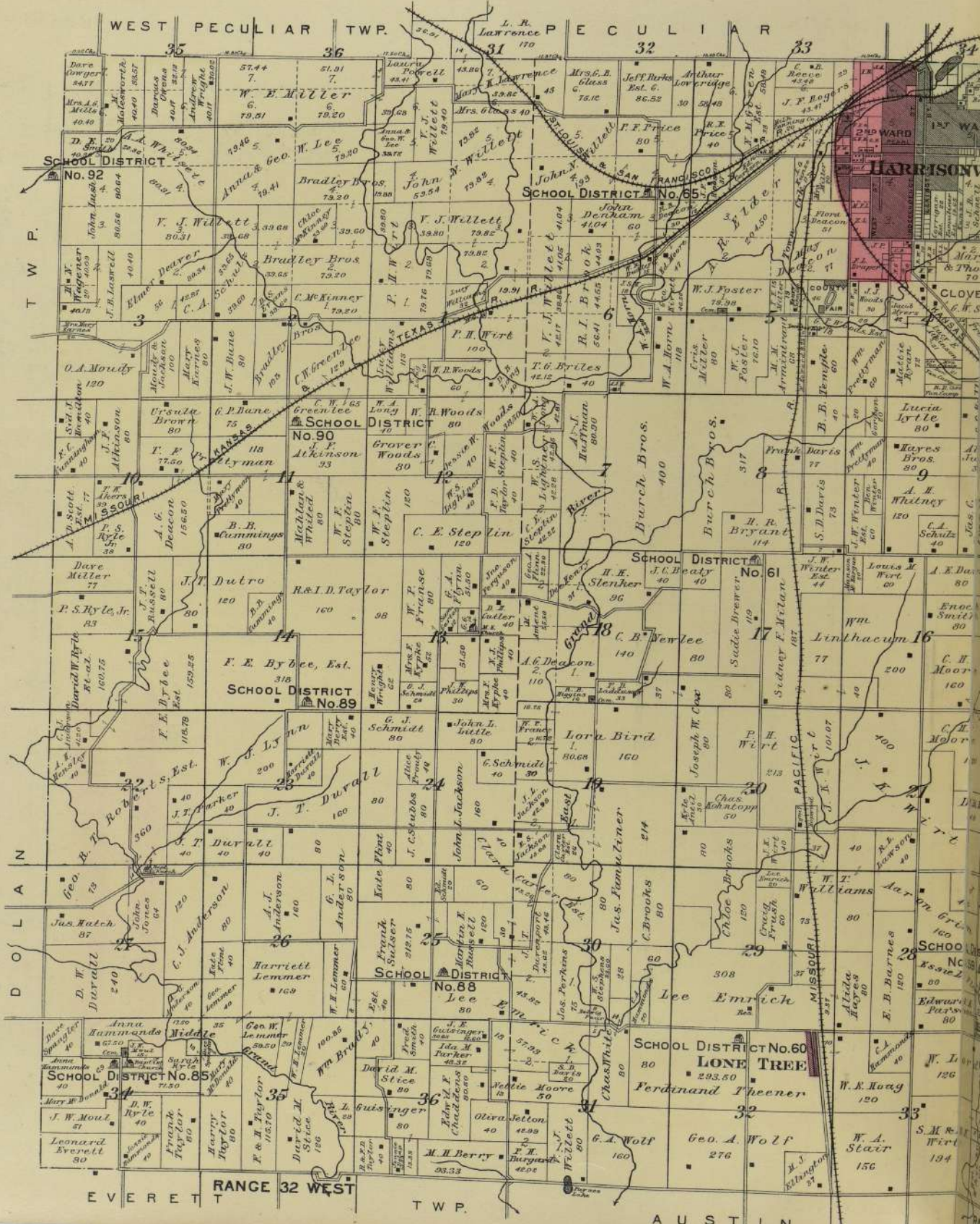
of the 5th Principal Meridian.



GRAND RIVER

Scale 40 Chains One Inch.

Township 44 North. Ranges 31 & 32

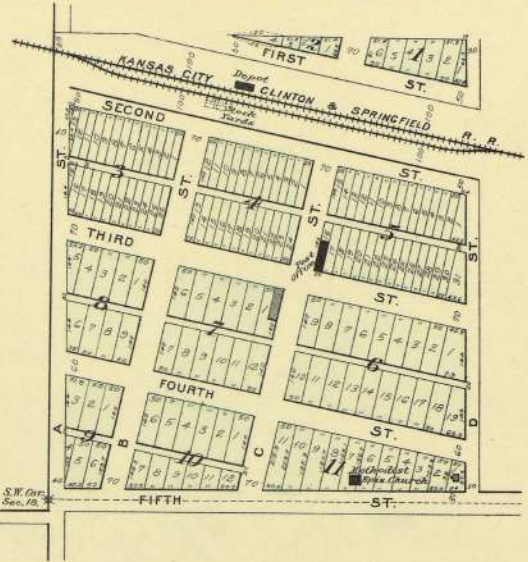
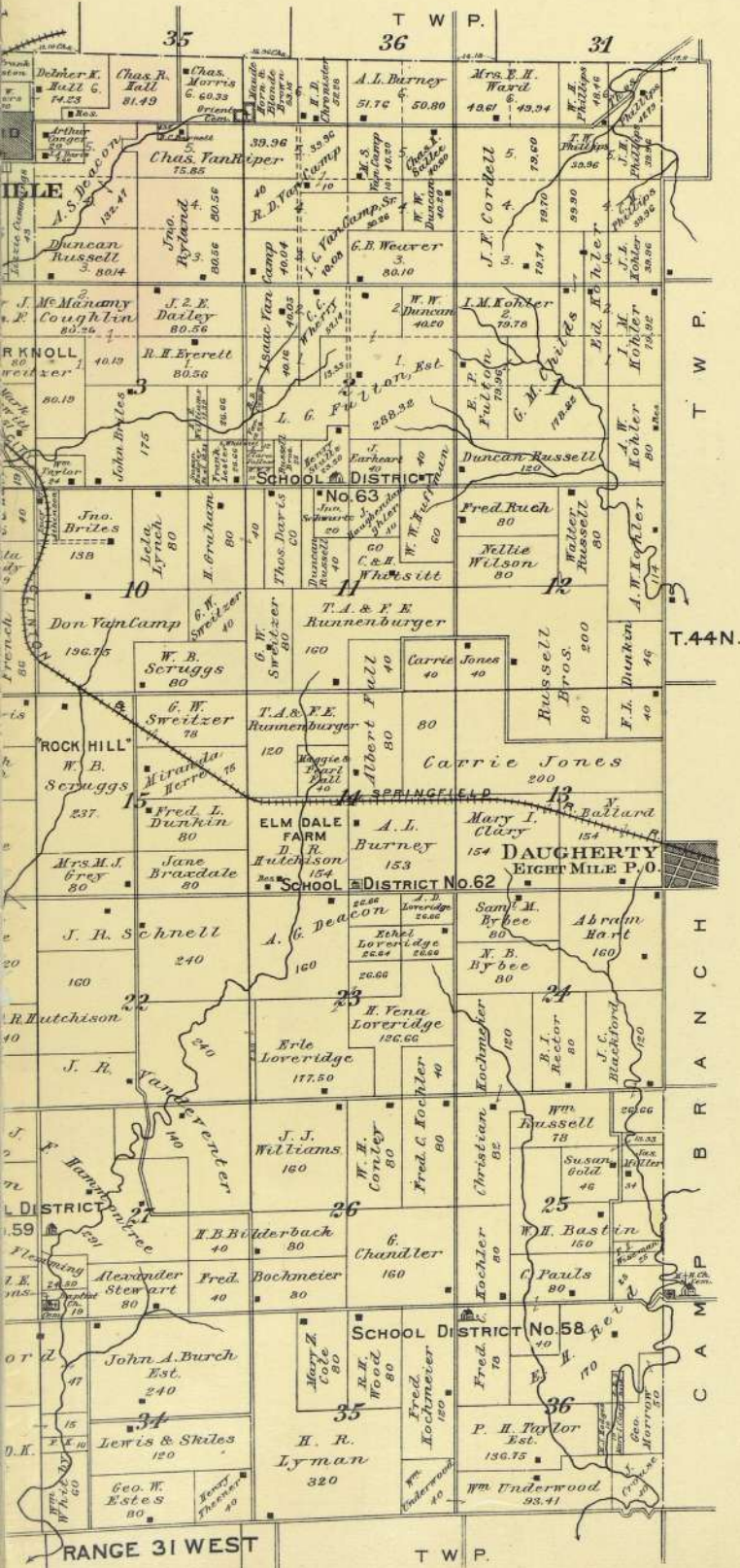


est. of the 5th Principal Meridian.

DAUGHERTY

EIGHT MILE P.O.
IN CAMP BRANCH TOWNSHIP.


Scale 300 feet to one inch.



LONE TREE

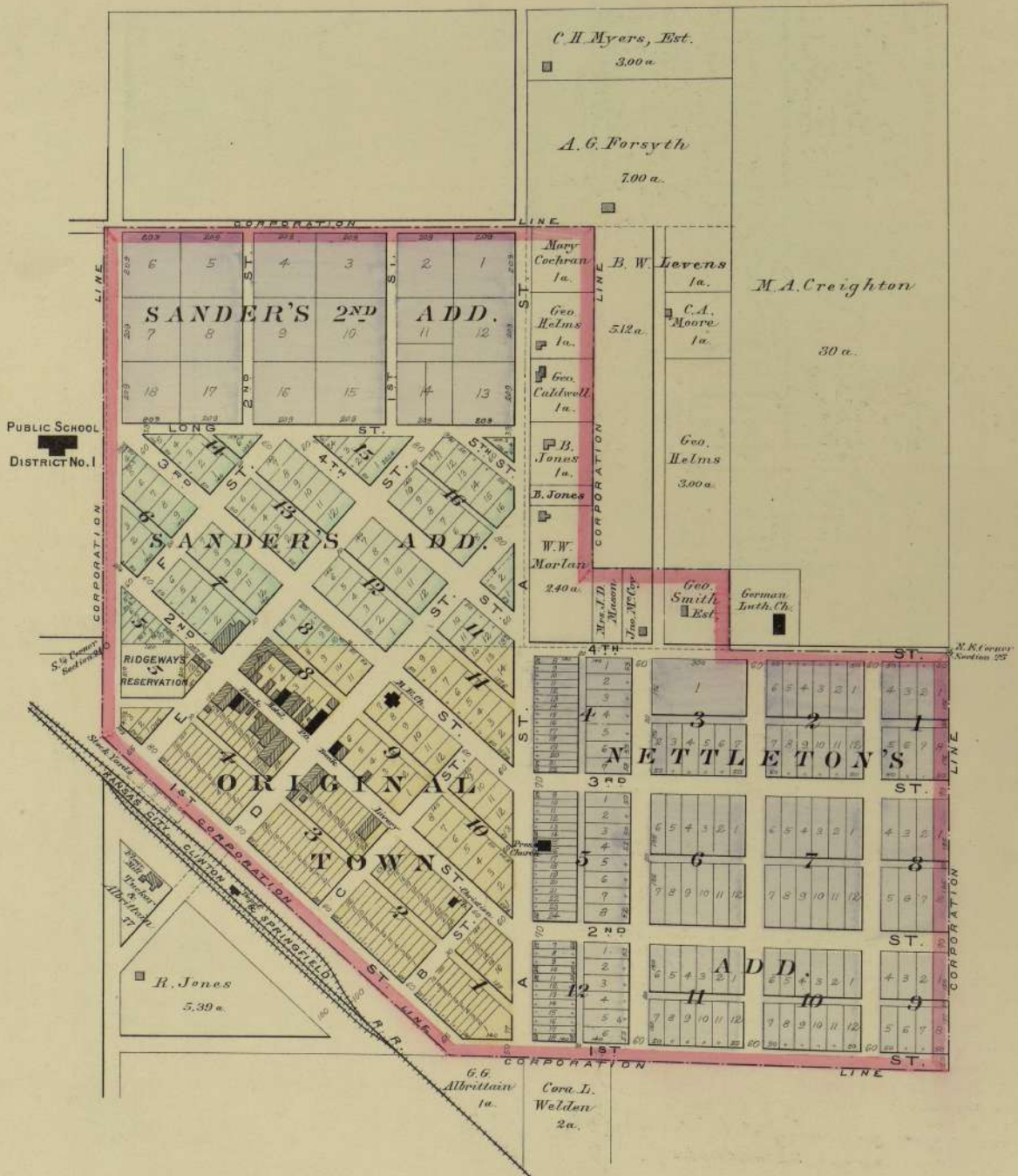
IN GRAND RIVER TOWNSHIP

Scale 300 feet to one inch.



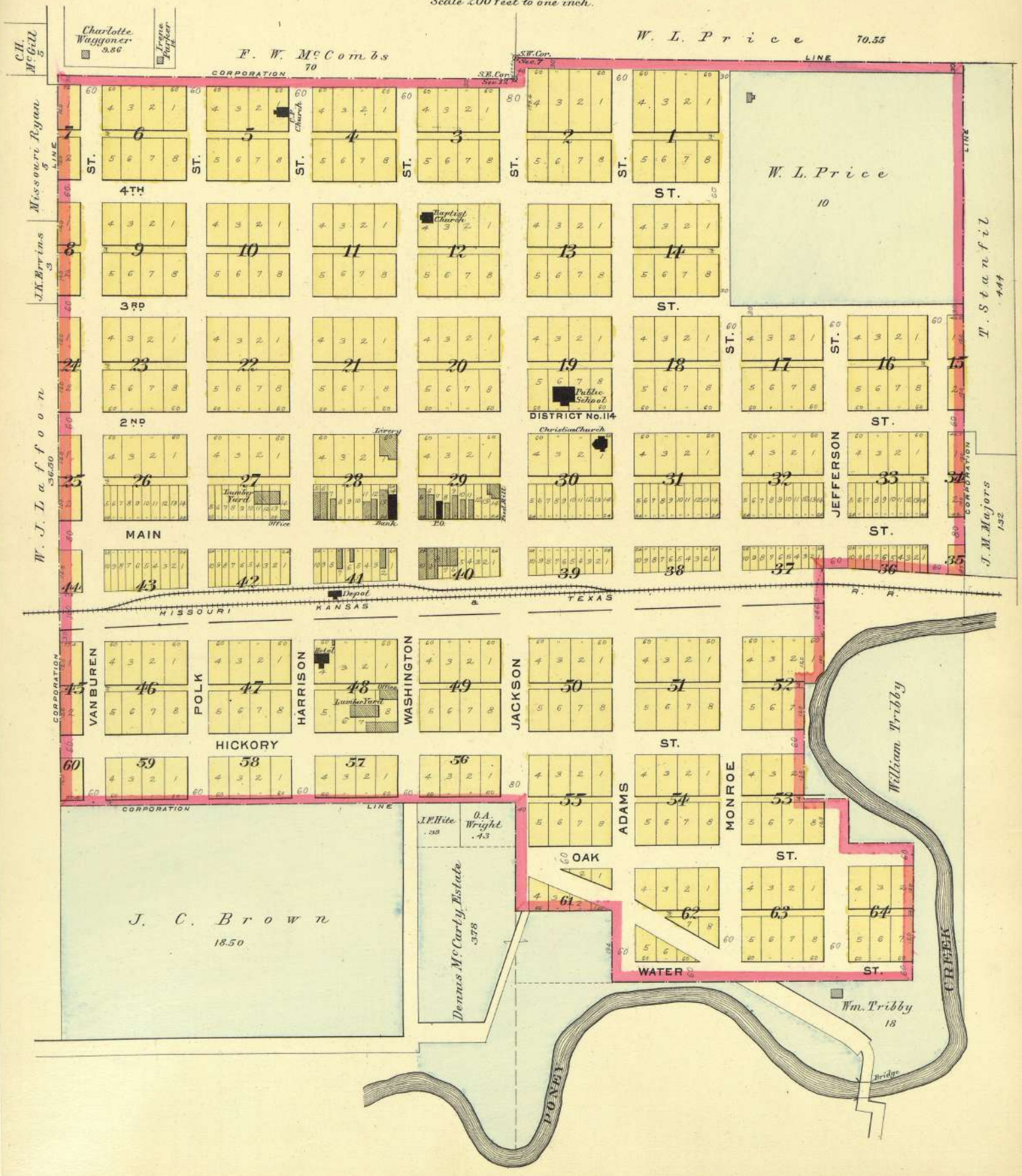
CREIGHTON

IN SHERMAN TOWNSHIP
Scale 300 feet to one inch.



FREEMAN

IN DOLAN TWP.
Scale 200 feet to one inch.



CH. McCall 5
 Missouri Ryan 5
 J.K. Herrins 3
 W. J. Lafort 36.20

W. L. Price 70.55

T. Stanfil 444
 J. M. Majors 152

J. C. Brown
1850

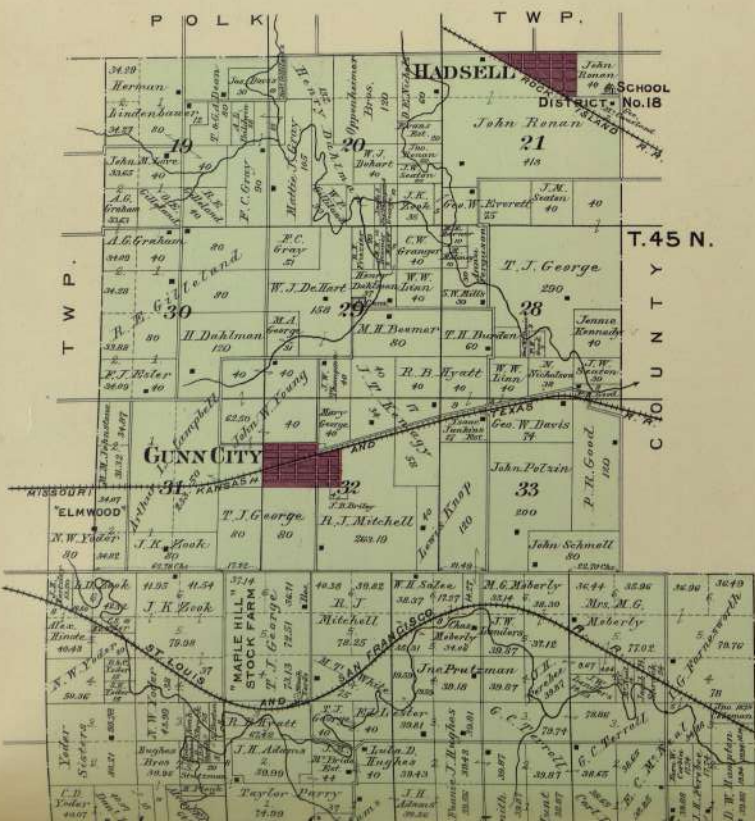
Dennis McCarty Estate
378

Wm. Tribby
18

PLAT OF
INDEX

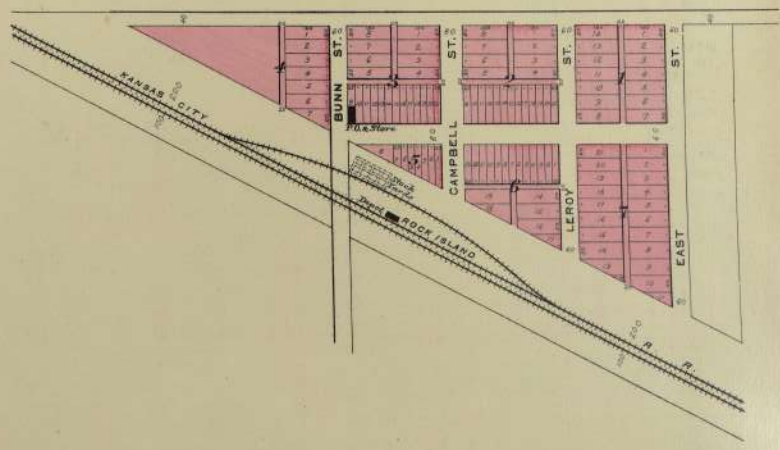
Townships 44 & 45 North. Ranges 29 & 30 West.

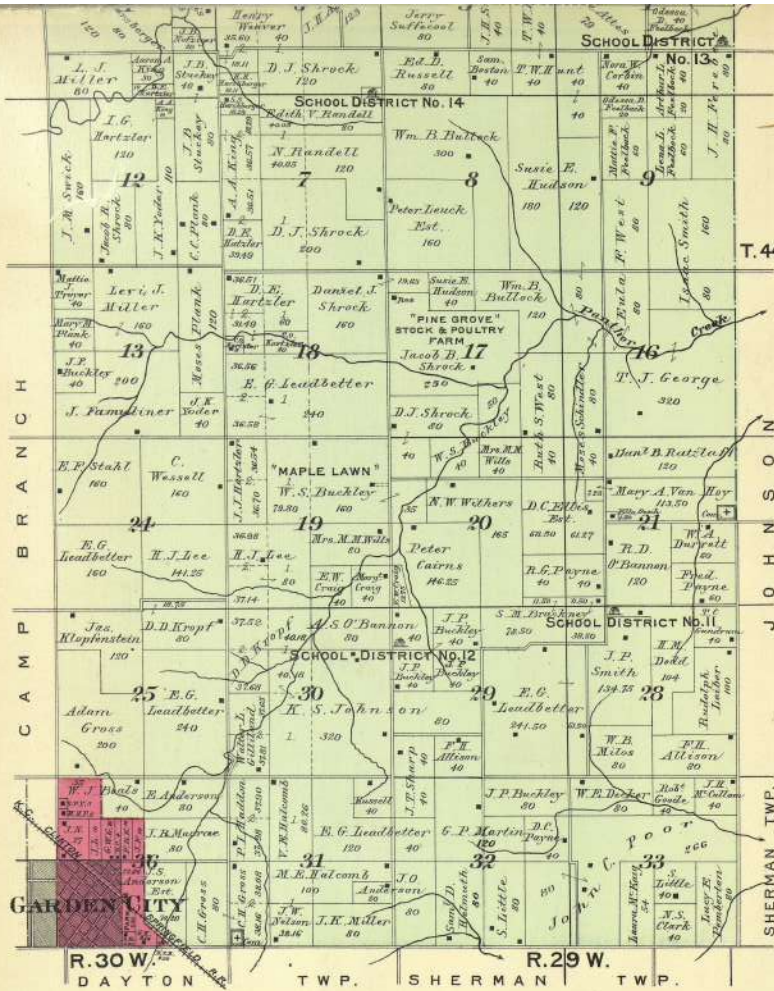
Scale 40 Chains One Inch. of the 5th Principal Meridian.



HADSELL

IN INDEX TWP.
Scale 300 feet to one inch.

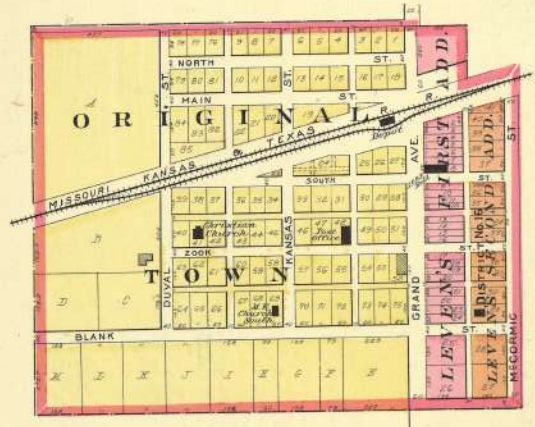




GUNN CITY

IN INDEX TWP.

Scale 300 feet to one inch.

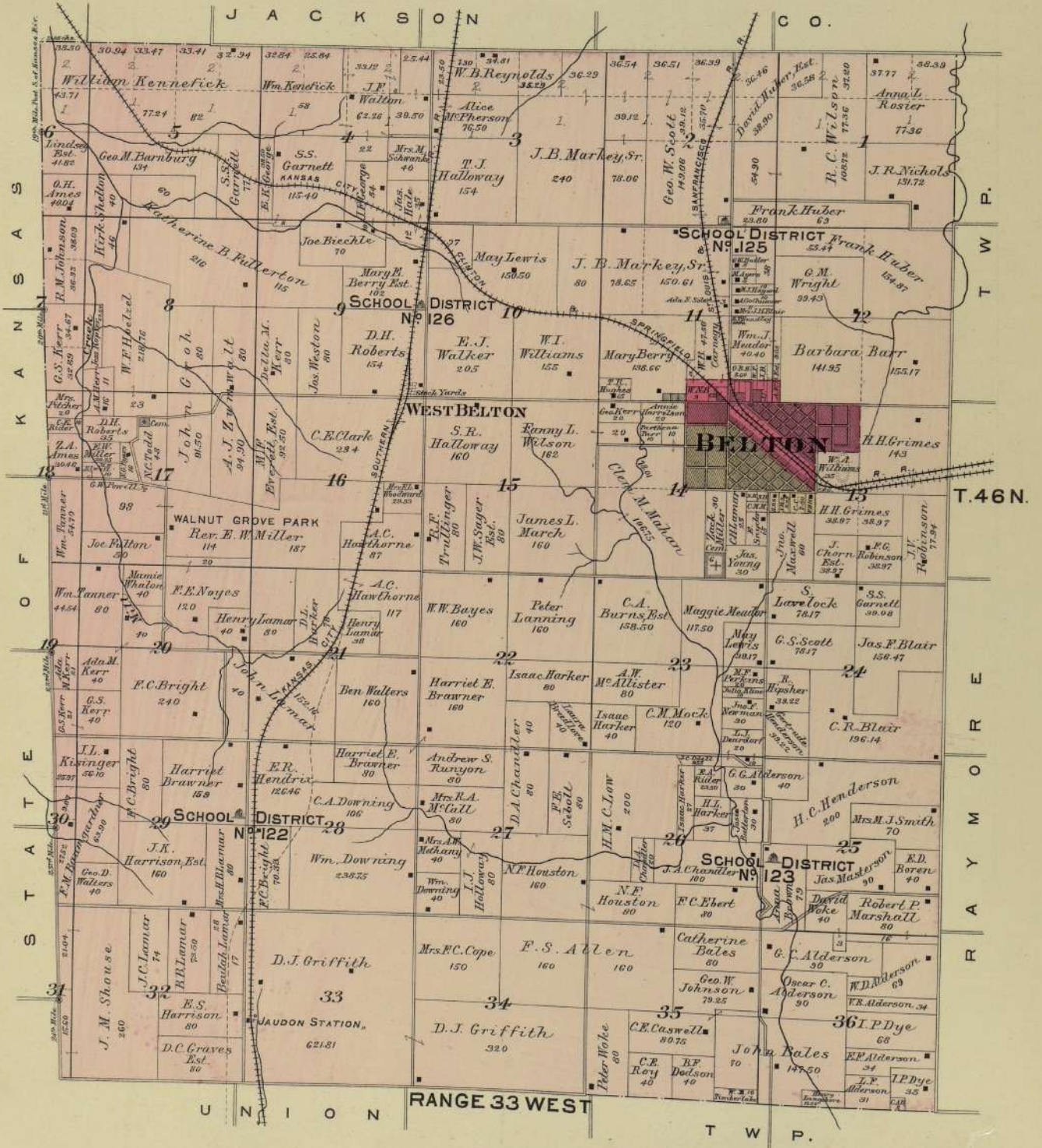


PLAT OF
MT. PLEASANT

Township 46 North. Range 33 West.

of the 5th Principal Meridian.

Scale 40 Chains One Inch.

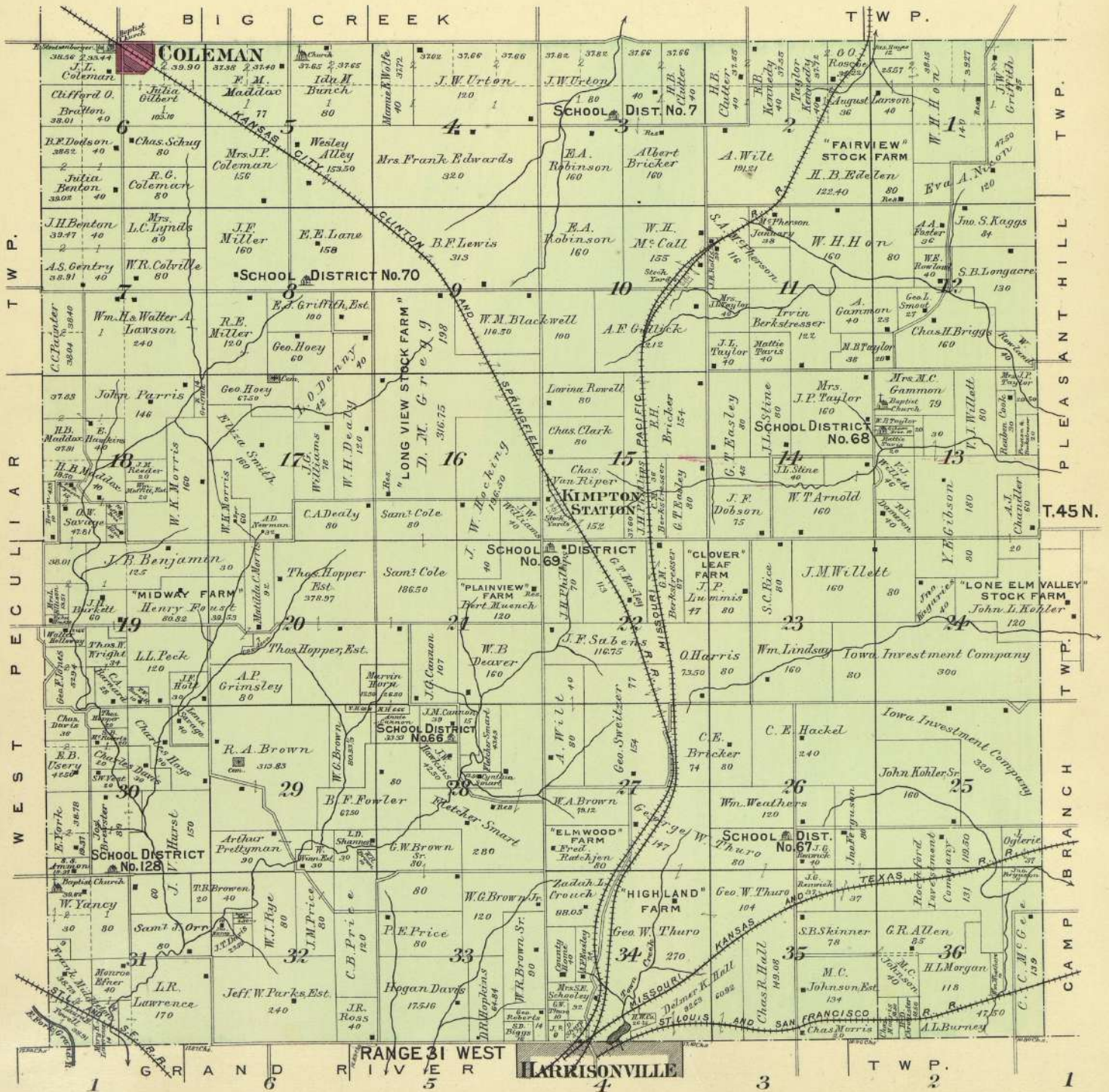


PLAT OF
PECULIAR

Township 45 North. Range 31 West.

Scale 40 Chains One Inch.

of the 5th Principal Meridian.





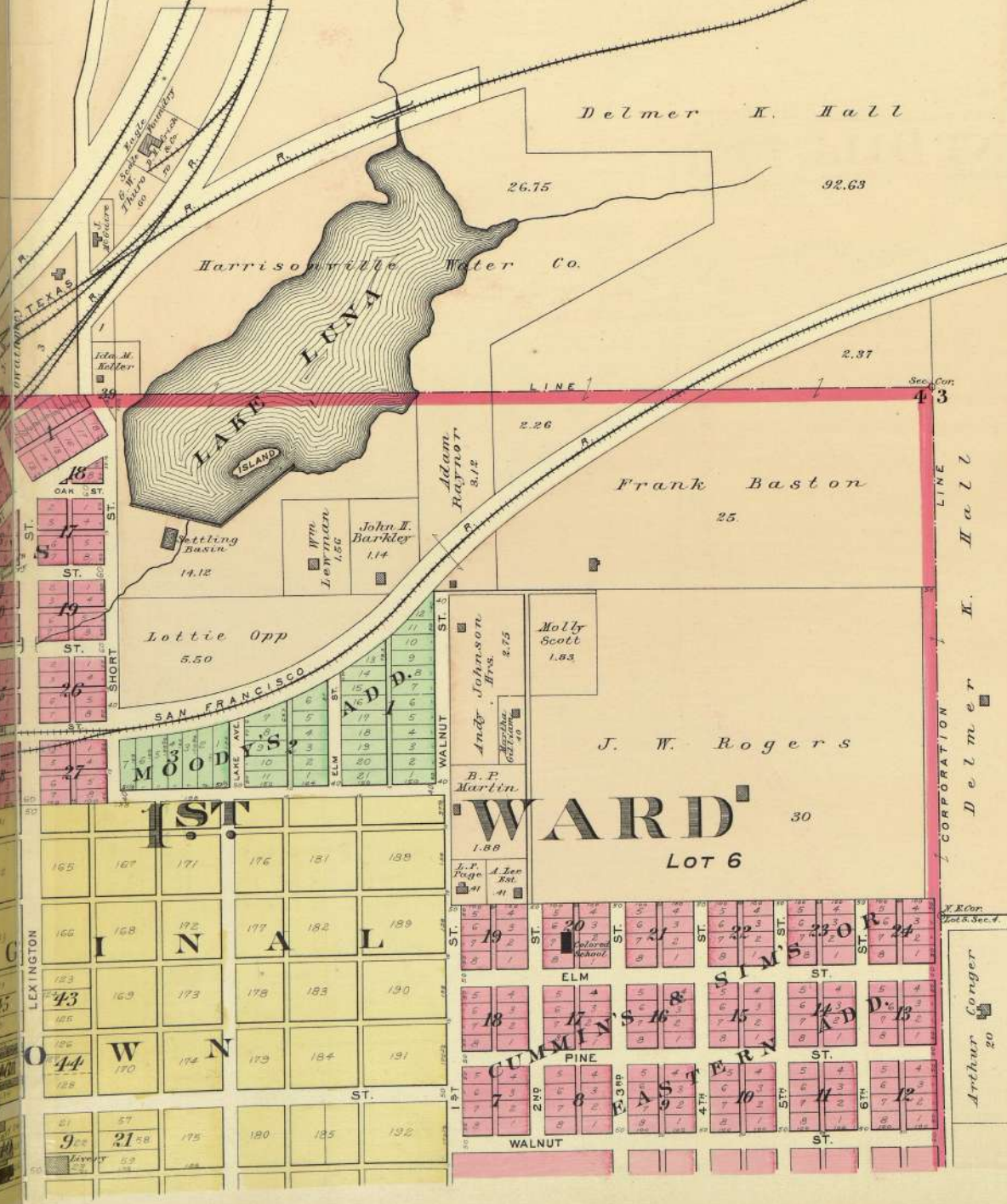
NORTH PART OF HARRISONVILLE

COUNTY SEAT OF
CASS COUNTY MISSOURI

Scale 300 feet to one inch.
COPYRIGHT 1912 BY A. R. STINSON

G. W. T h u r o
H I G H L A N D F A R M

Albert F. Masley
24



LEXINGTON ST.
OAK ST.
SHORT ST.
M O D Y S
LAKE AVENUE
ELM ST.
WALNUT ST.
1ST ST.
2ND ST.
3RD ST.
4TH ST.
5TH ST.
6TH ST.

18
17
19
46
27
165
167
171
176
181
189
166
168
192
197
182
189
183
163
173
178
183
190
186
170
174
179
184
191
21
27
9
21
175
180
185
192

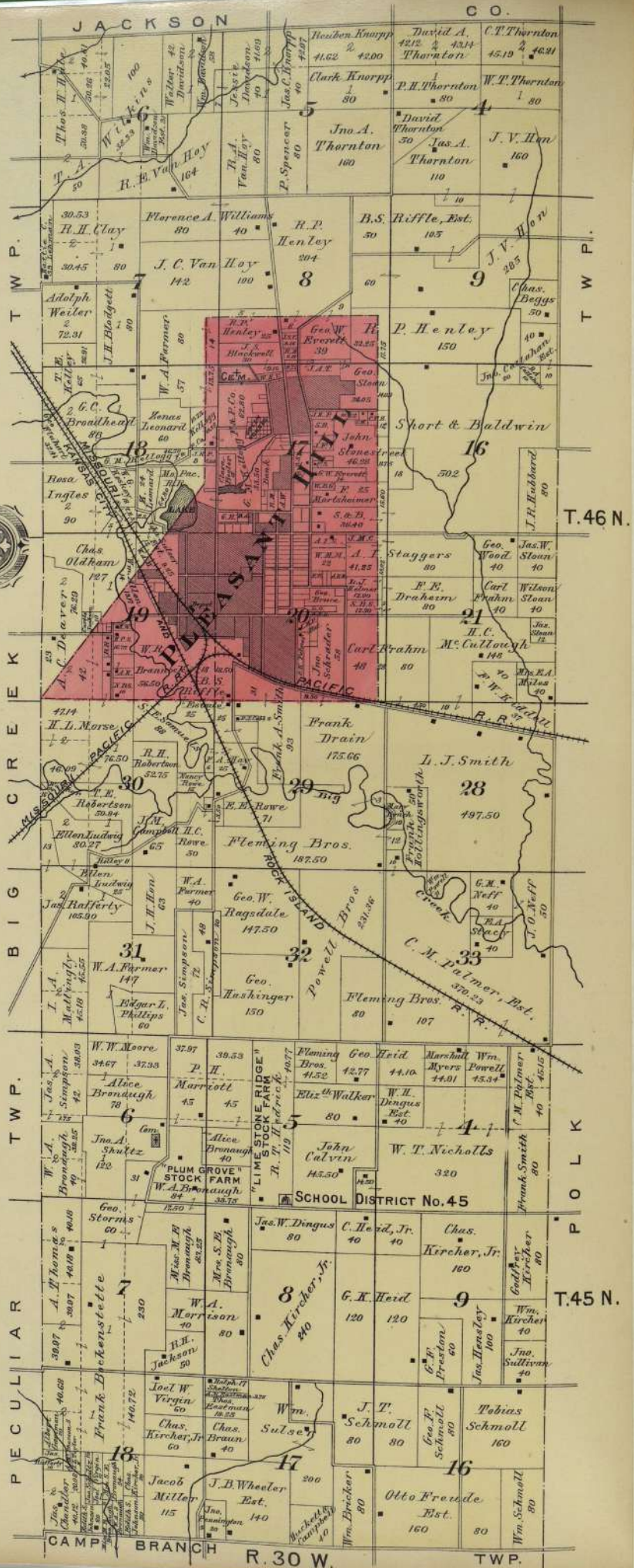
270
26.75
92.63
2.37
2.26
43
25
5.50
14.12
1.88
2.75
1.83
30
LOT 6
20
19
21
22
23
24
18
17
16
15
14
13
12
11
10
9
8
7
6
5
4
3
2
1

See Con
CORPORATION
Delmer K. Hall
Arthur Conger
20

PLAT OF
PLEASANT HILL

Townships 45 & 46 North. Range 30 West.

Scale 40 Chains One Inch. of the 5th Principal Meridian.



T.46 N.

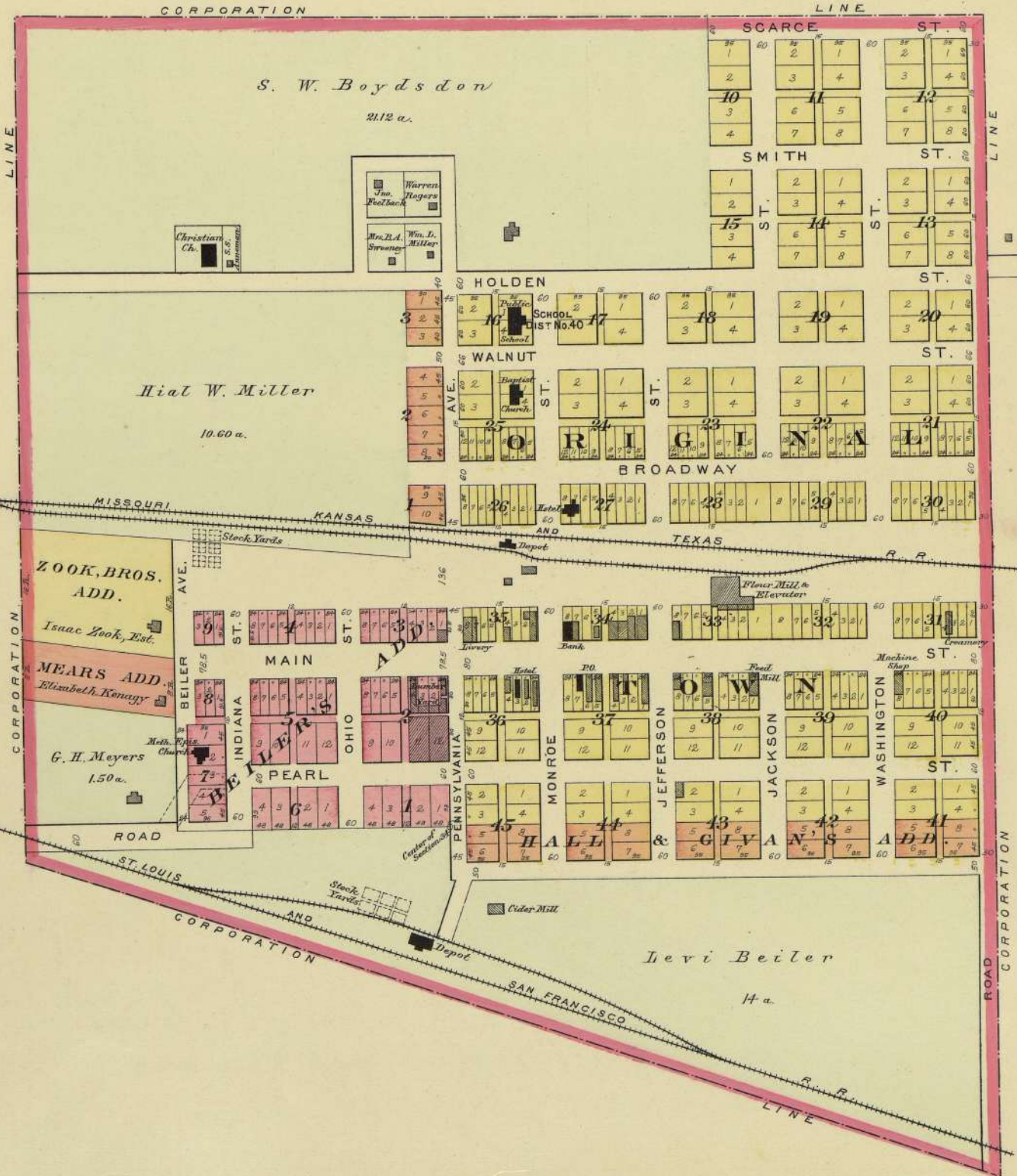
T.45 N.

R. 30 W.

TWP.

EAST LYNNE

IN CAMP BRANCH TOWNSHIP
Scale 200 feet to one inch.

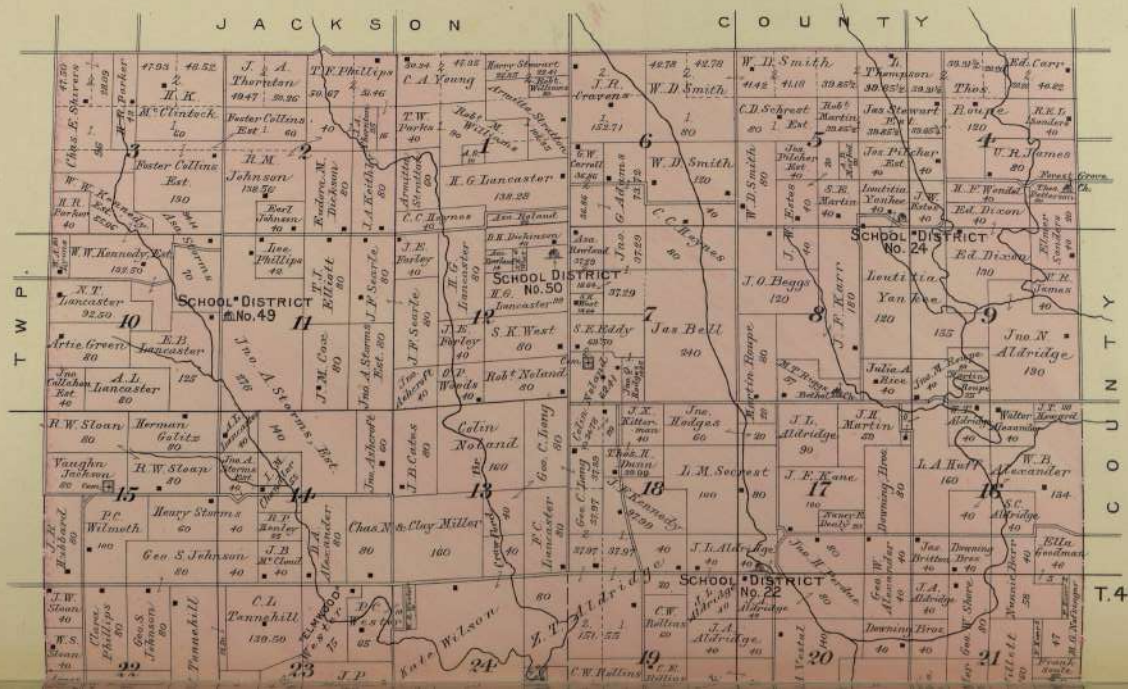


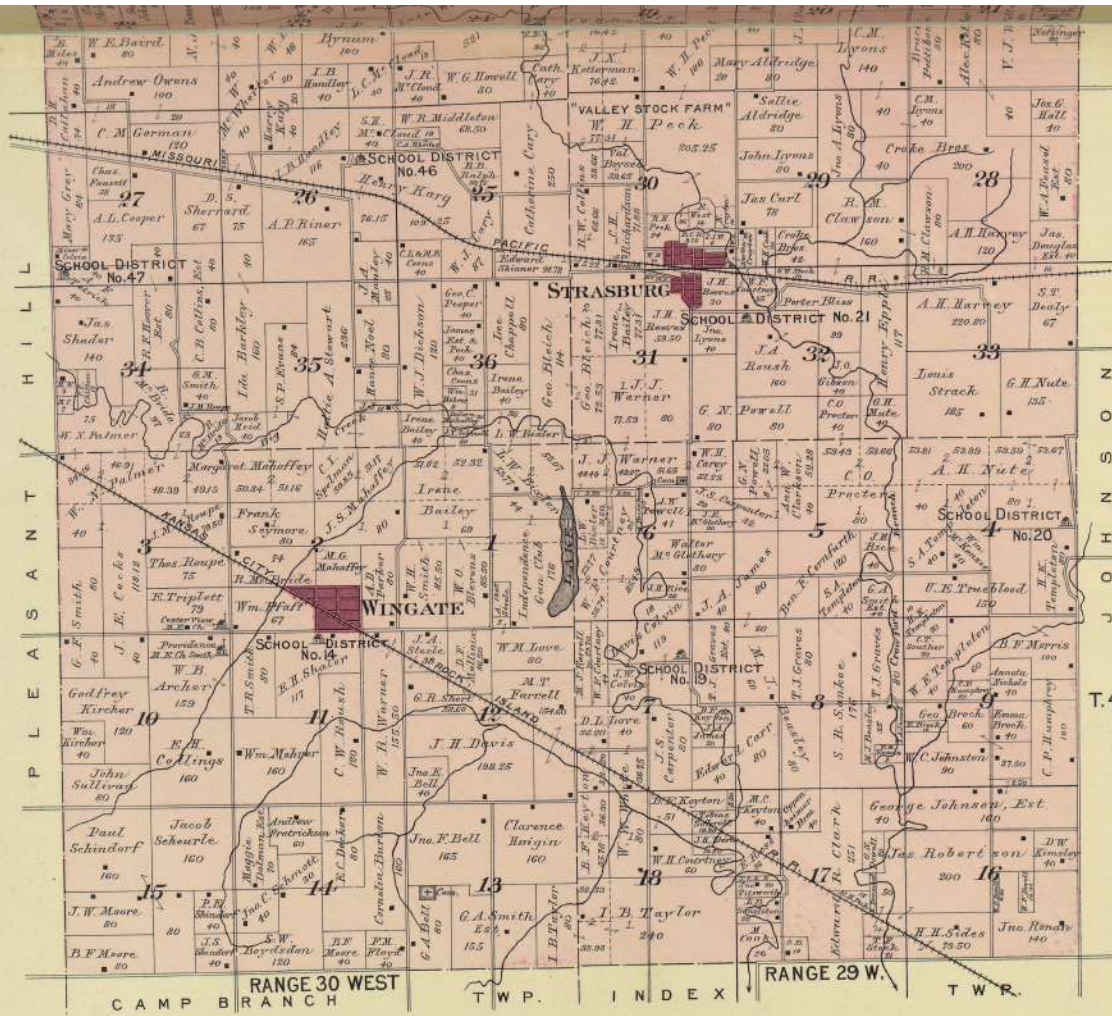
PLAT OF
POLK

Townships 45 & 46 North. Ranges 29 & 30 West.

Scale 40 Chains One Inch.

of the 5th Principal Meridian.





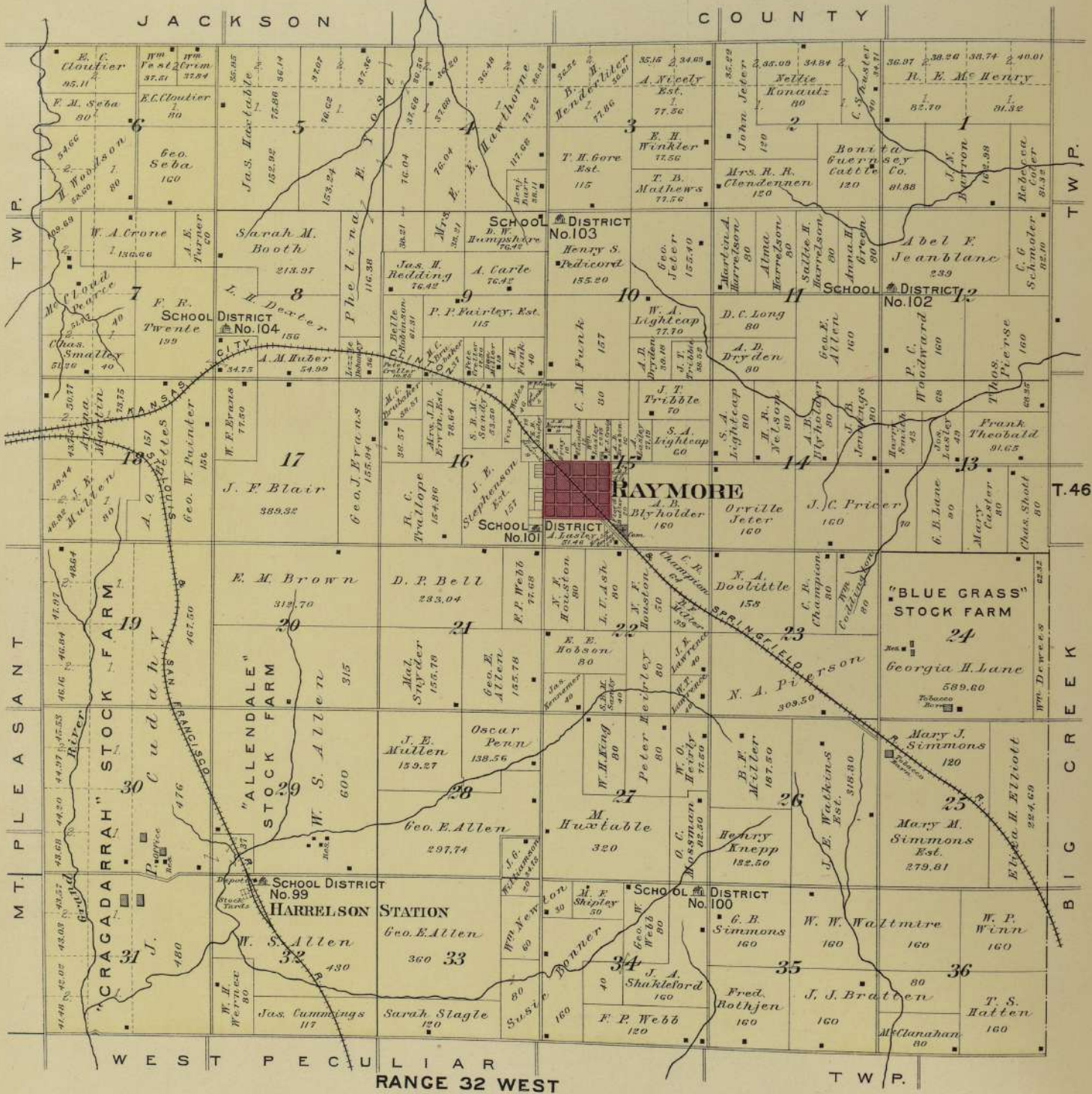
T.45 N.

PLAT OF
RAYMORE

Township 46 North. Range 32 West.

Scale 40 Chains One Inch.

of the 5th Principal Meridian.



JACKSON

COUNTY

T W P.

T W P.

T.46N.

B I G C R E E K

WEST PECULIAR
 RANGE 32 WEST

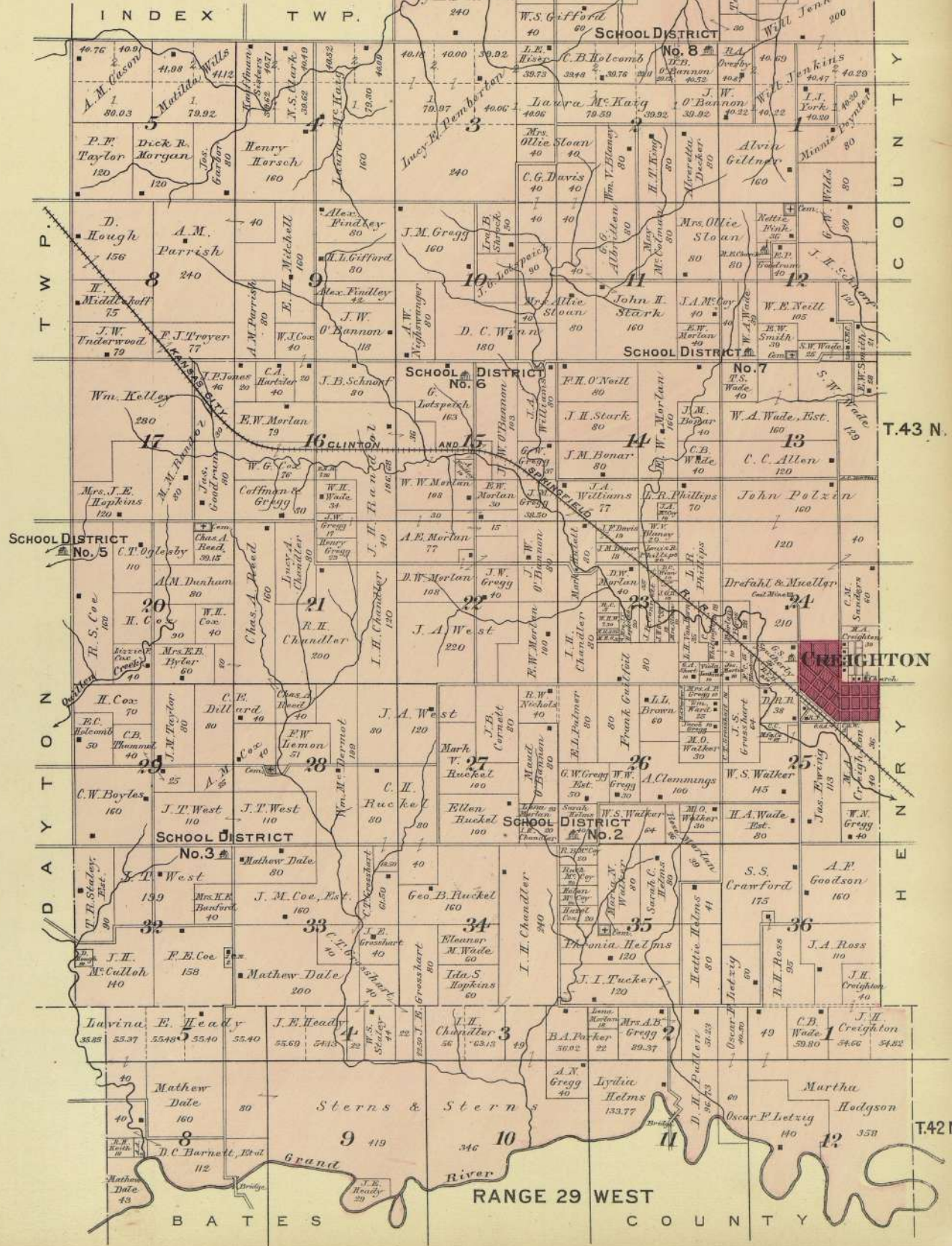
T W P.

SHERMAN

Townships 42, 43 & 44 North. Range 29 West.

Scale 40 Chains One Inch.

of the 5th Principal Meridian.



T.44 N.

T.43 N.

T.42 N.

JOHNSON COUNTY

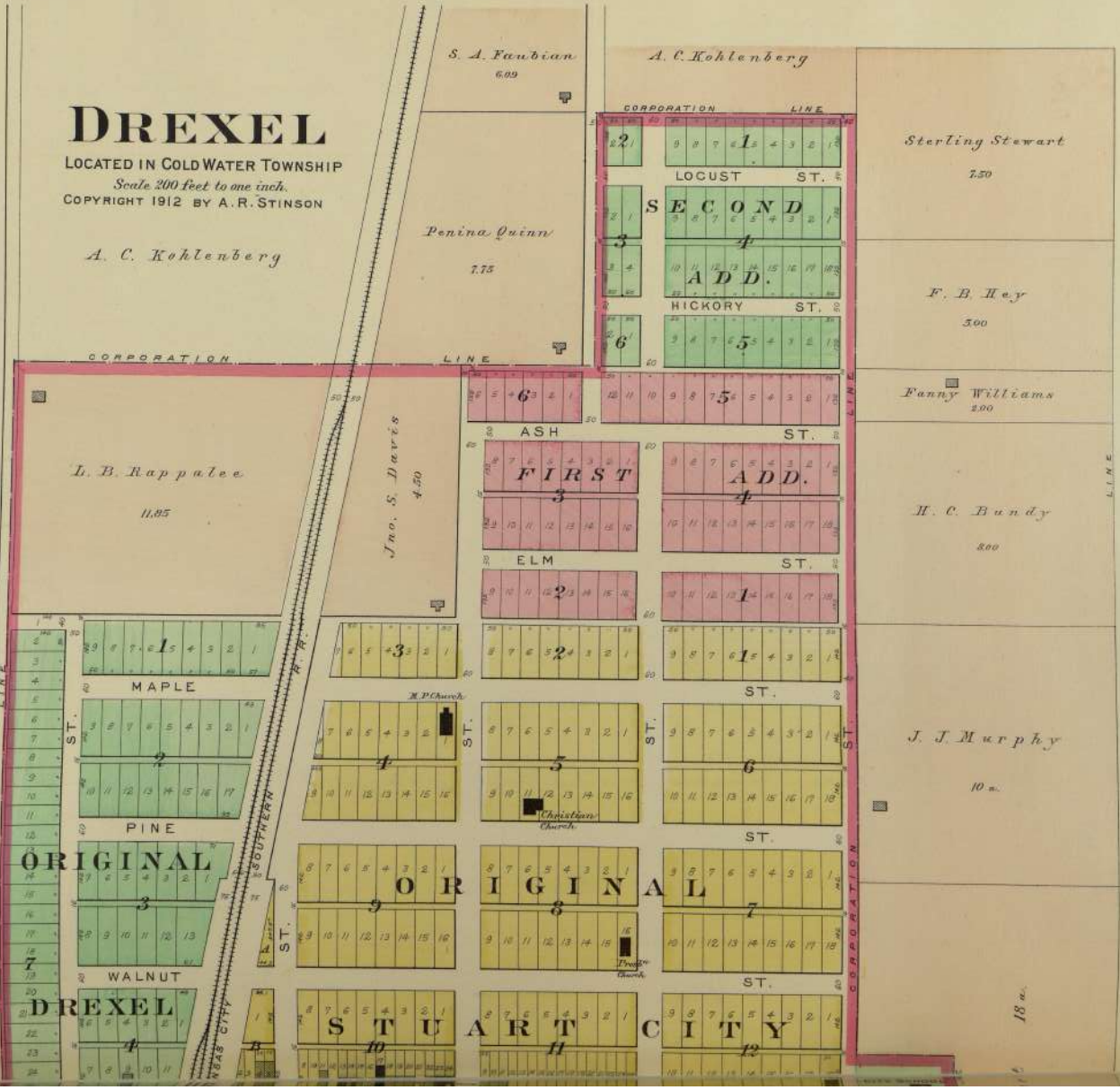
RANGE 29 WEST

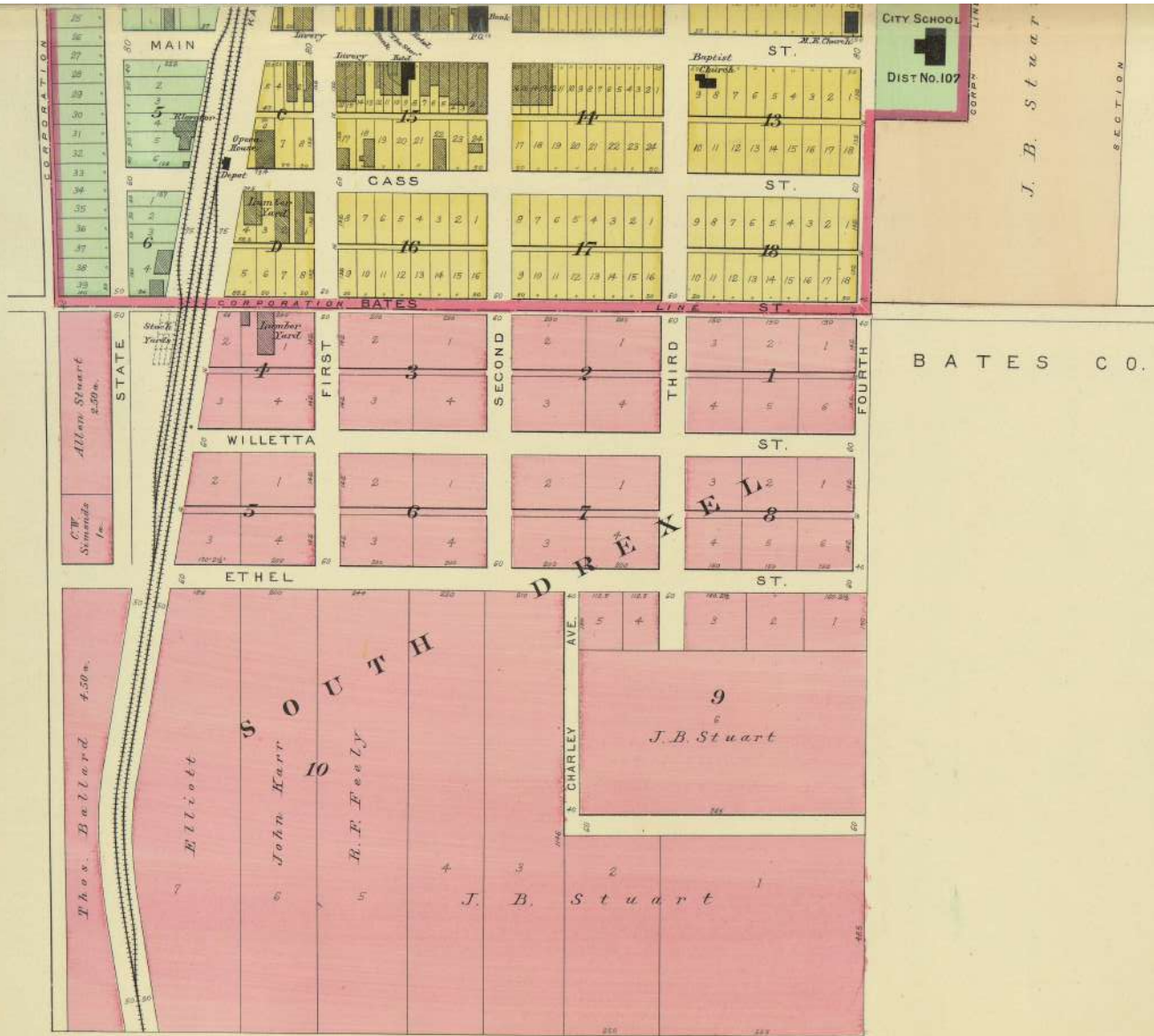
BATES COUNTY

DREXEL

LOCATED IN COLD WATER TOWNSHIP
 Scale 200 feet to one inch.
 COPYRIGHT 1912 BY A. R. STINSON

A. C. Kohlenberg



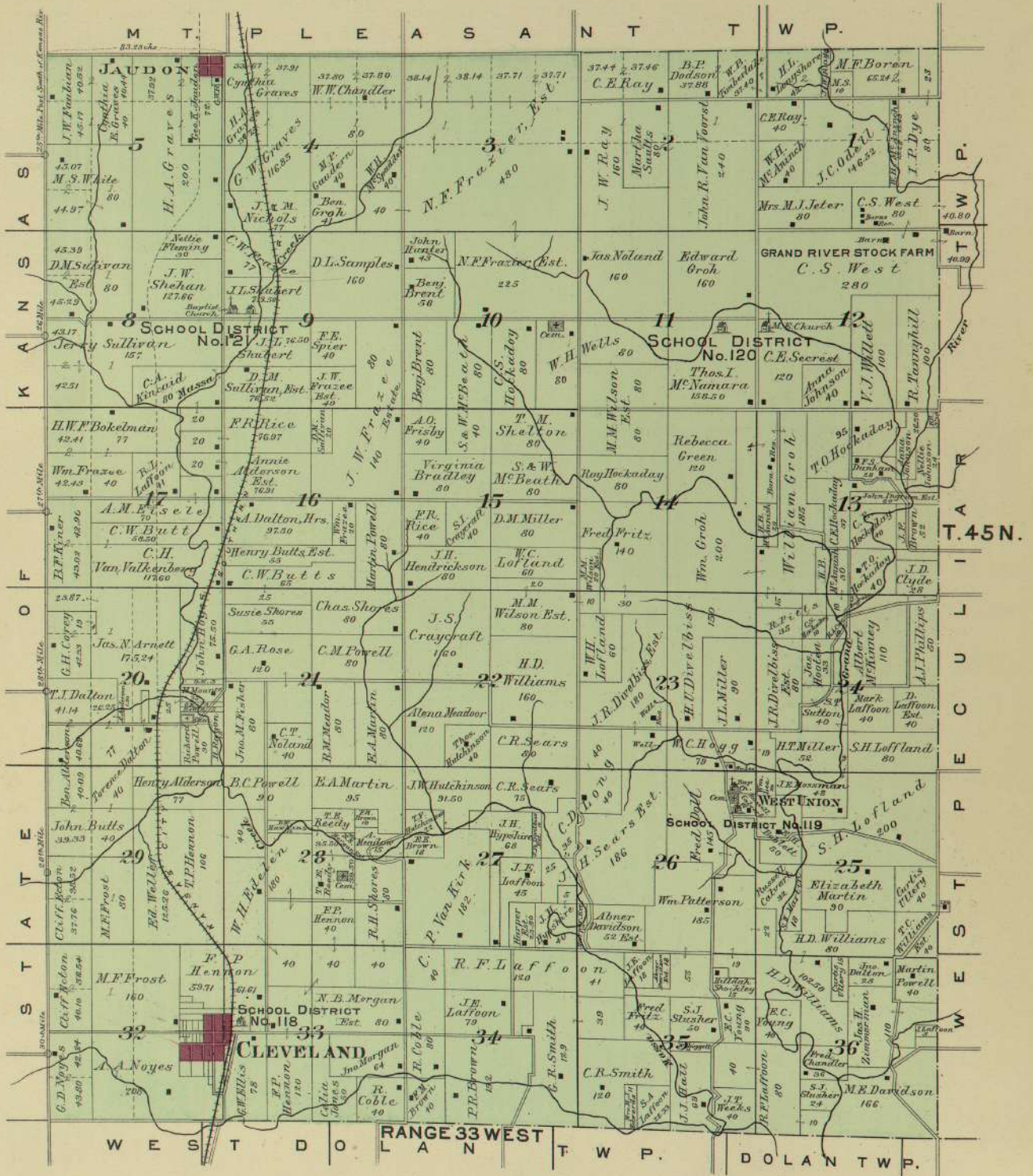


PLAT OF UNION

Township 45 North. Range 33 West.

Scale 40 Chains One Inch.

of the 5th Principal Meridian.

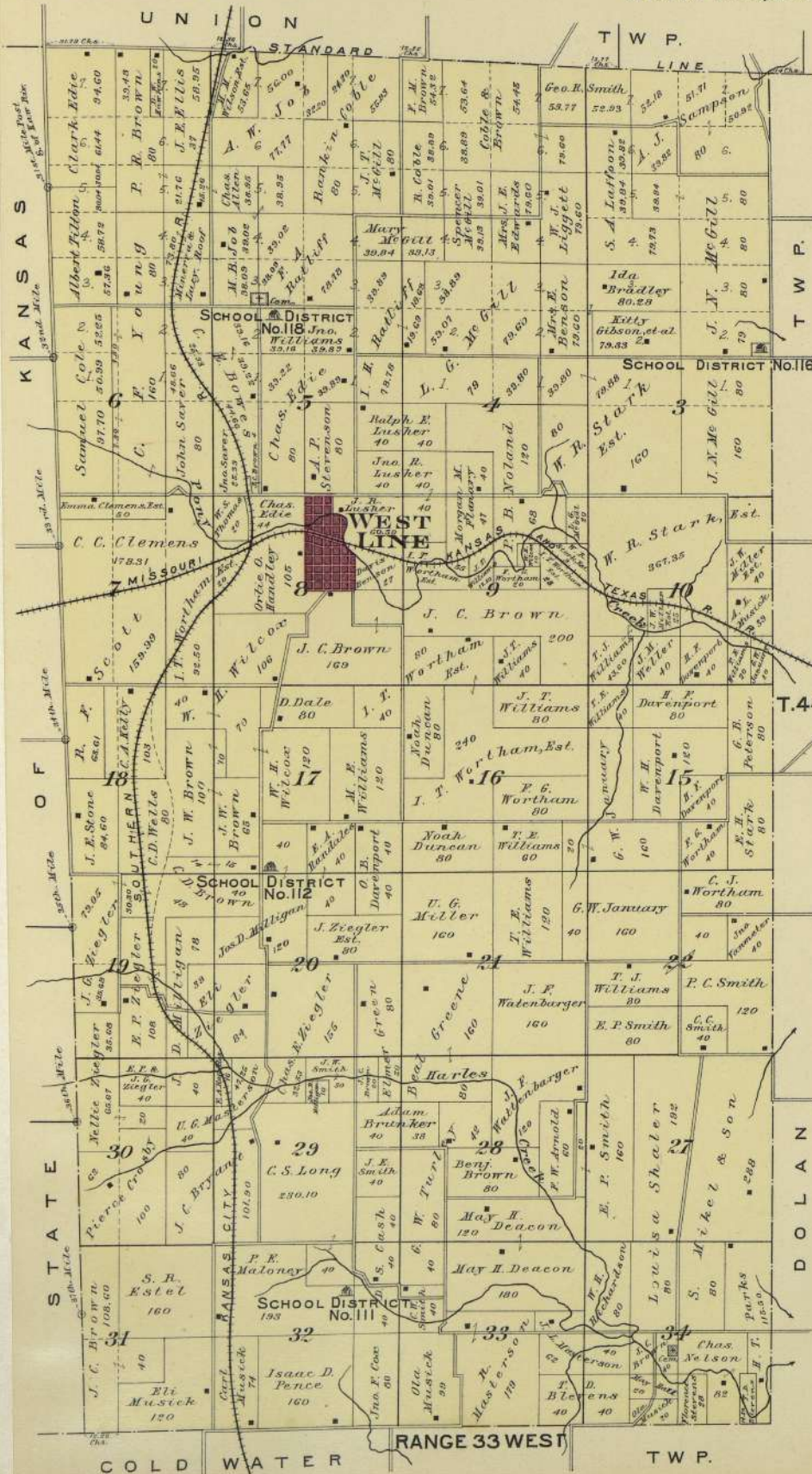


PLAT OF WEST DOLAN

Township 44 North. Range 33 West.

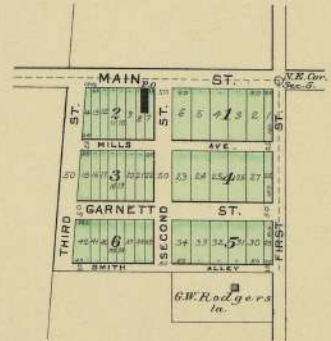
Scale 40 Chains One Inch.

of the 5th Principal Meridian.



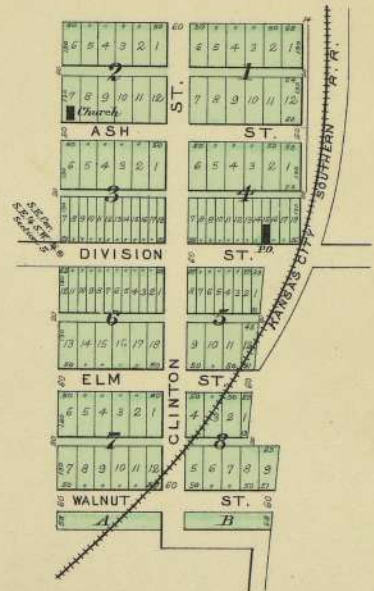
JAUDON

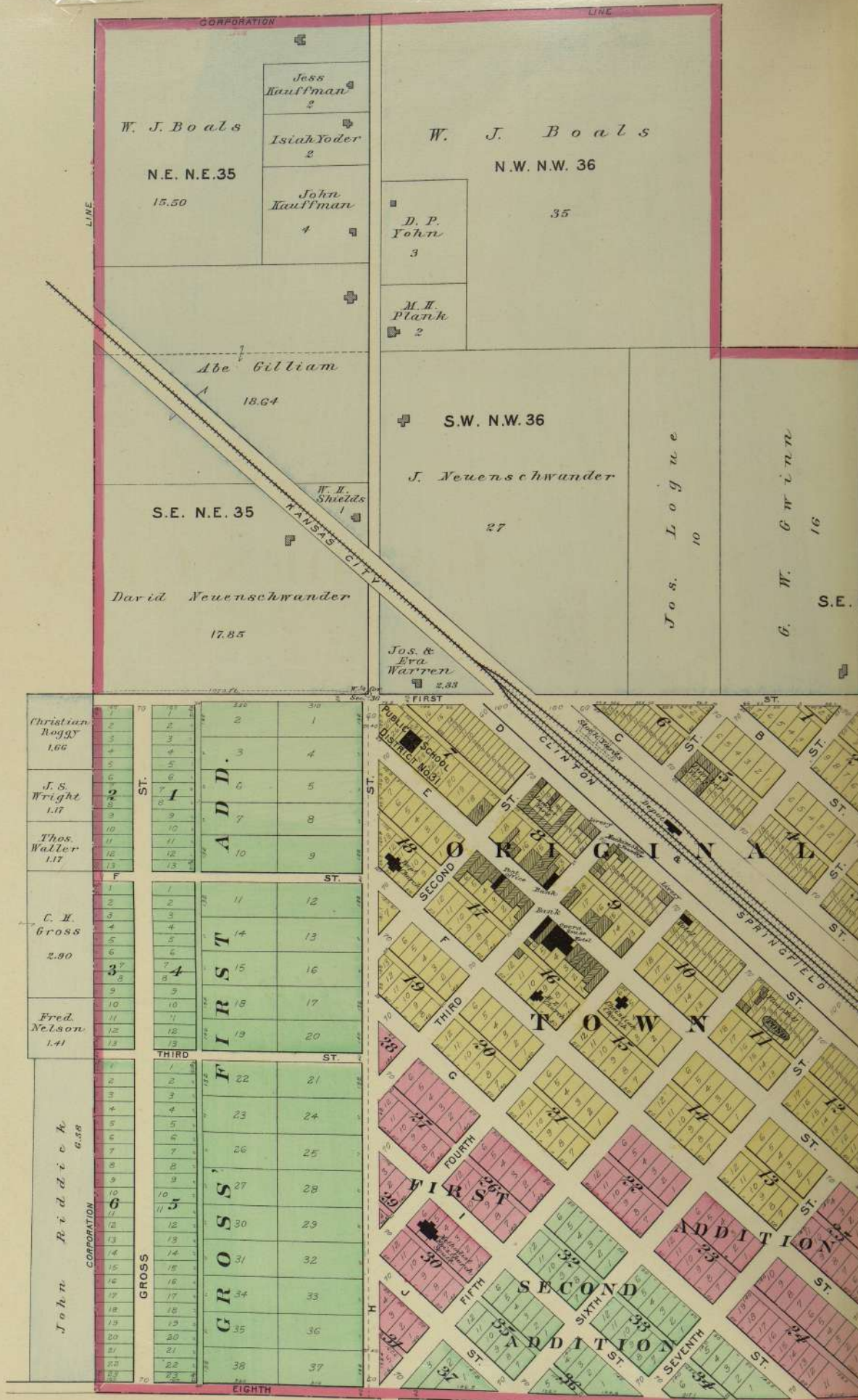
IN UNION TWP.
Scale 300 feet to one inch.



LISLE

IN COLD WATER TOWNSHIP
Scale 300 feet to one inch.







GARDEN CITY

LOCATED IN INDEX TWP.

Scale 300 feet to 1 inch.

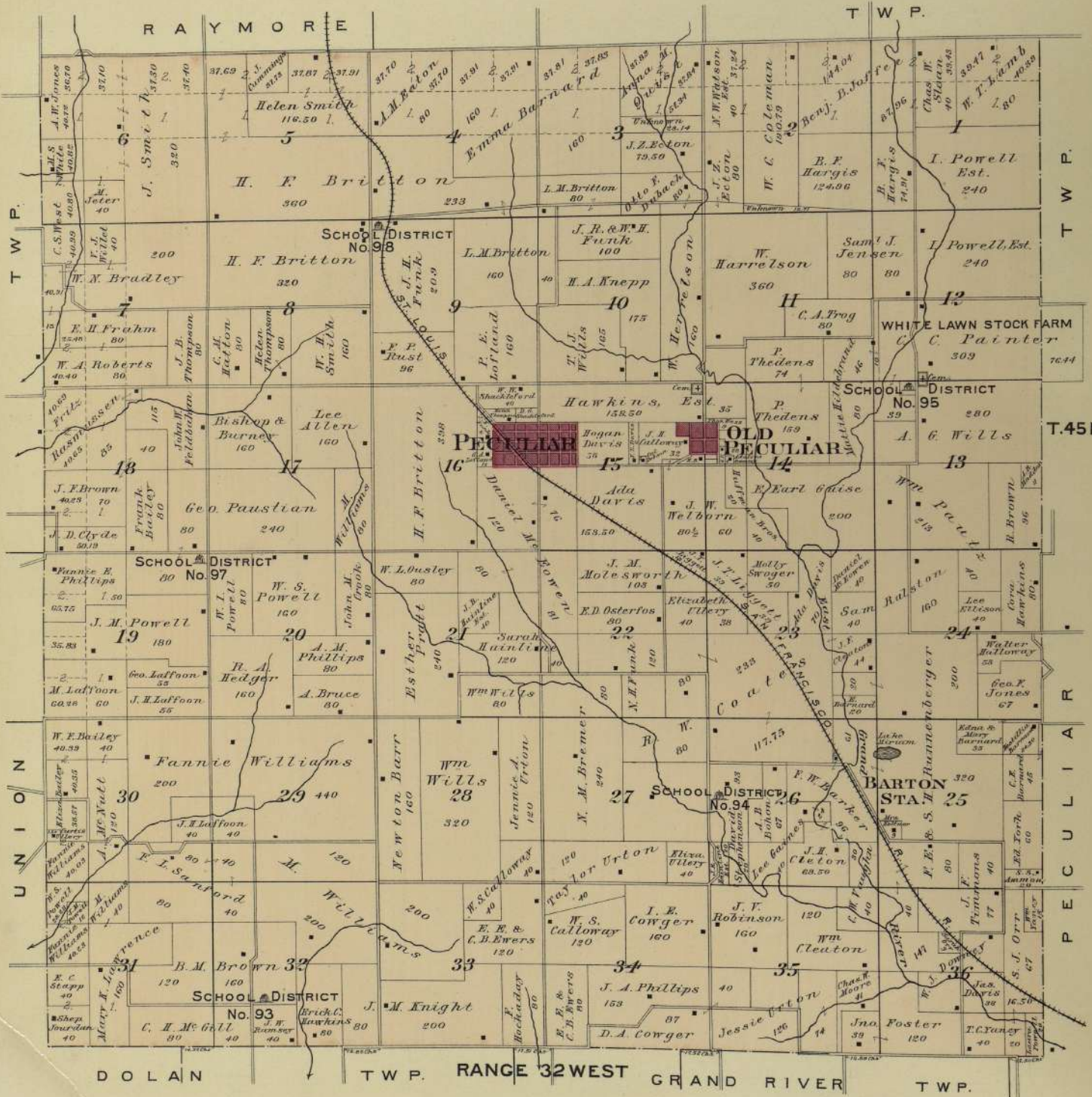
COPYRIGHT 1912 BY A. R. STINSON

PLAT OF WEST PECULIAR

Township 45 North. Range 32 West.

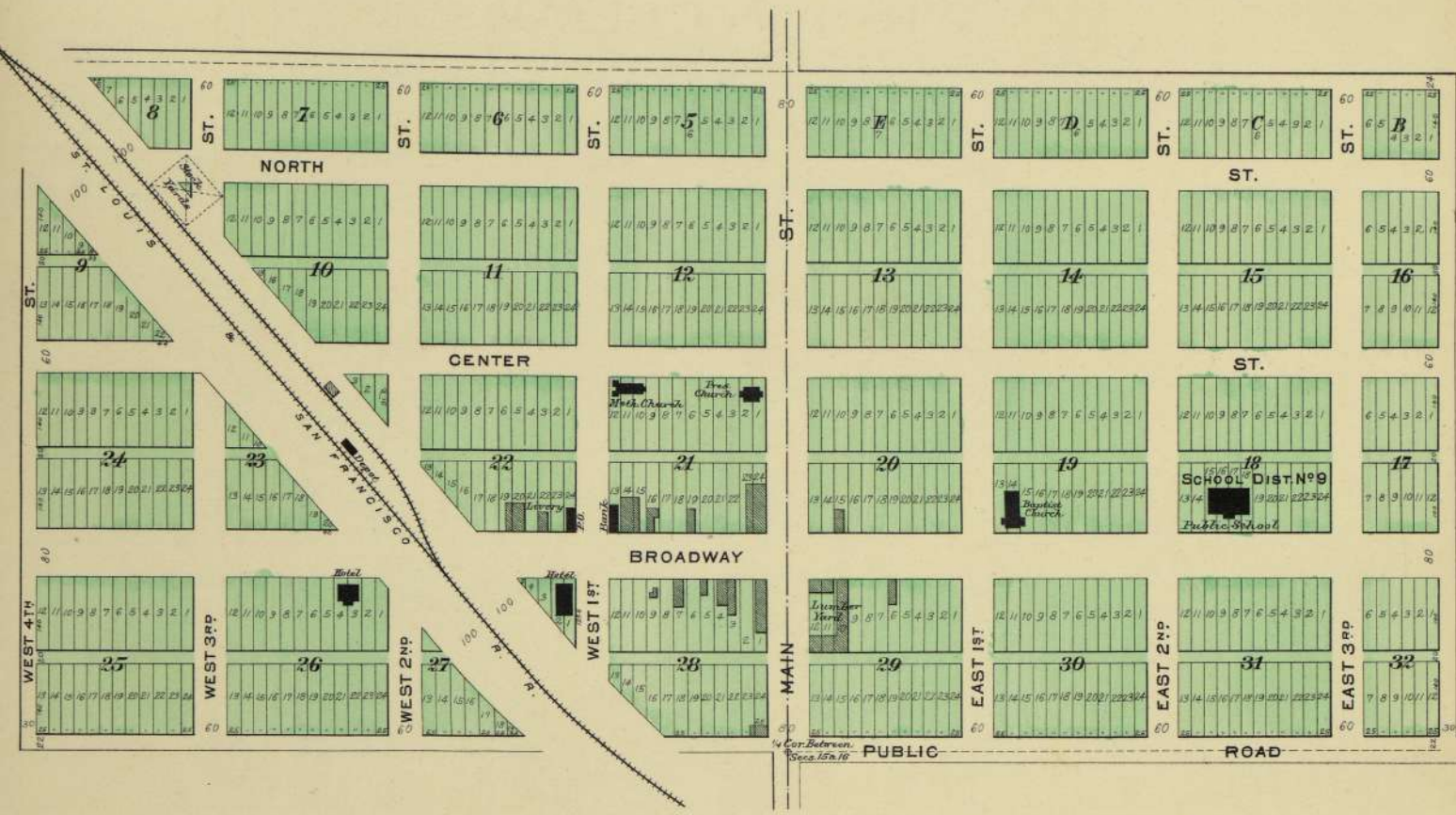
of the 5th Principal Meridian.

Scale 40 Chains One Inch.



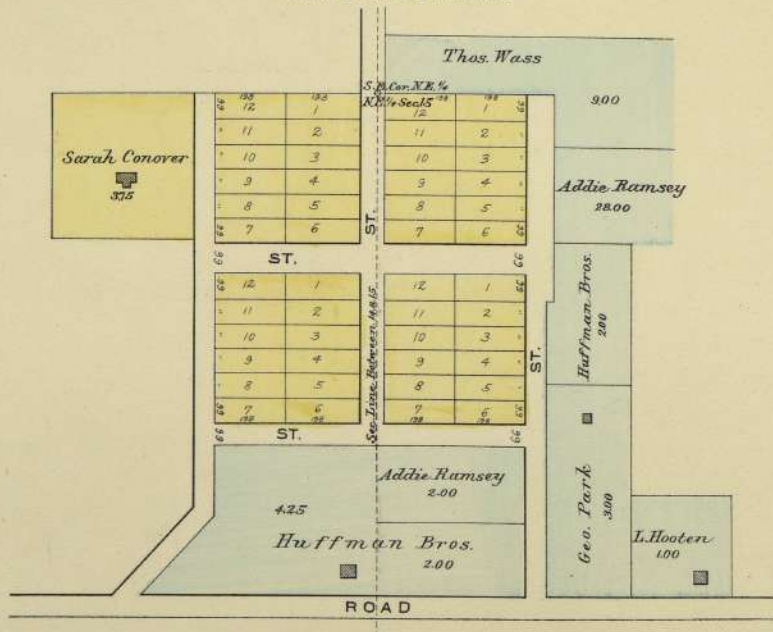
PECULIAR

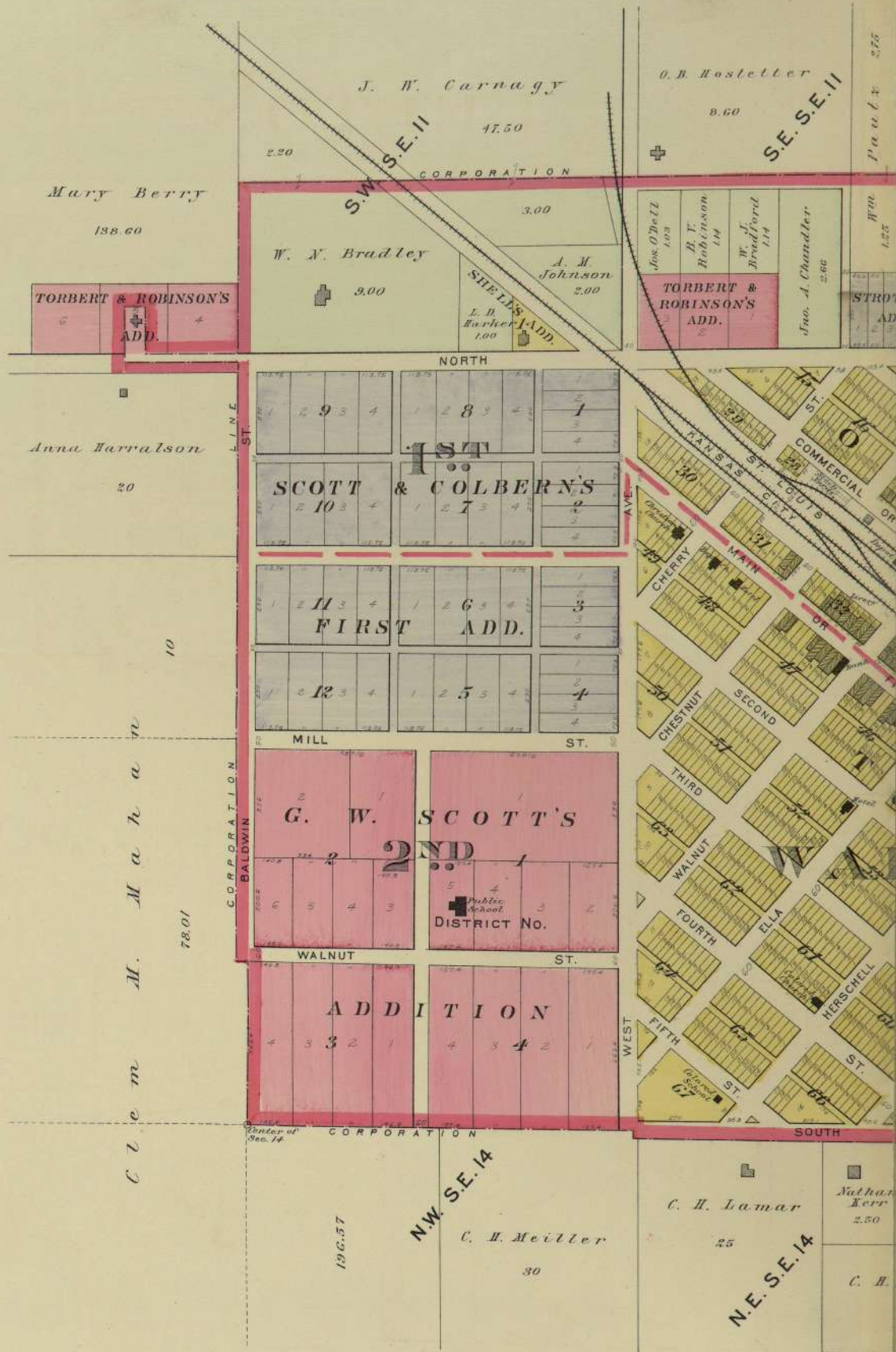
LOCATED IN WEST PECULIAR TWP.
Scale 200 feet to one inch.



OLD PECULIAR

IN WEST PECULIAR TWP.
Scale 300 feet to one inch.





BELTON

IN MT. PLEASANT TWP.

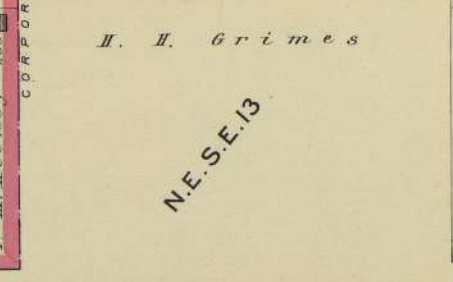

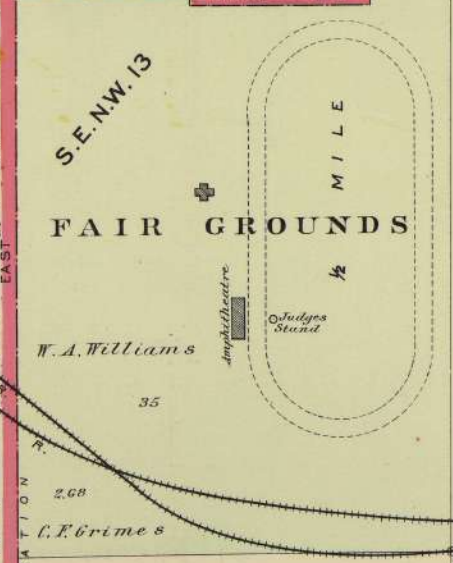
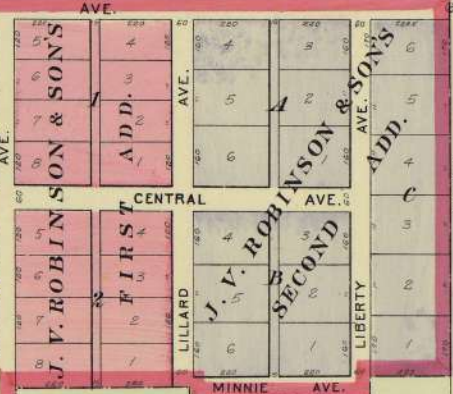
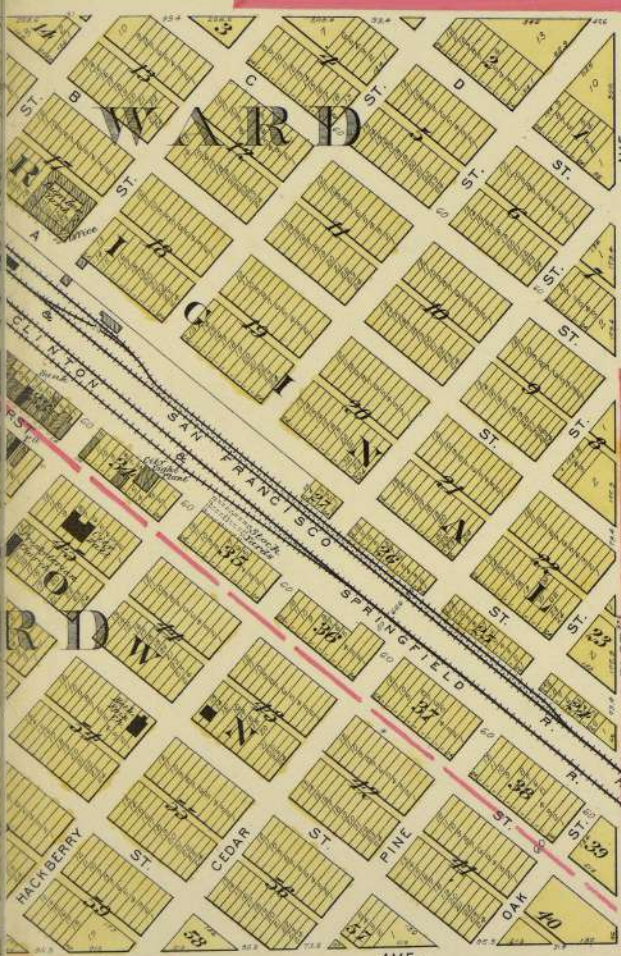
Scale 300 feet to one inch.

COPYRIGHT 1912 BY A. R. STINSON

Barbara Barr 141.95

CORPORATION LINE

Bules	
Ino.	1.85
W. A. Jurdon	3.80
SECTION BETWEEN	
2.00	2.75
A. F. Blair, Est.	
4.40	



LINE

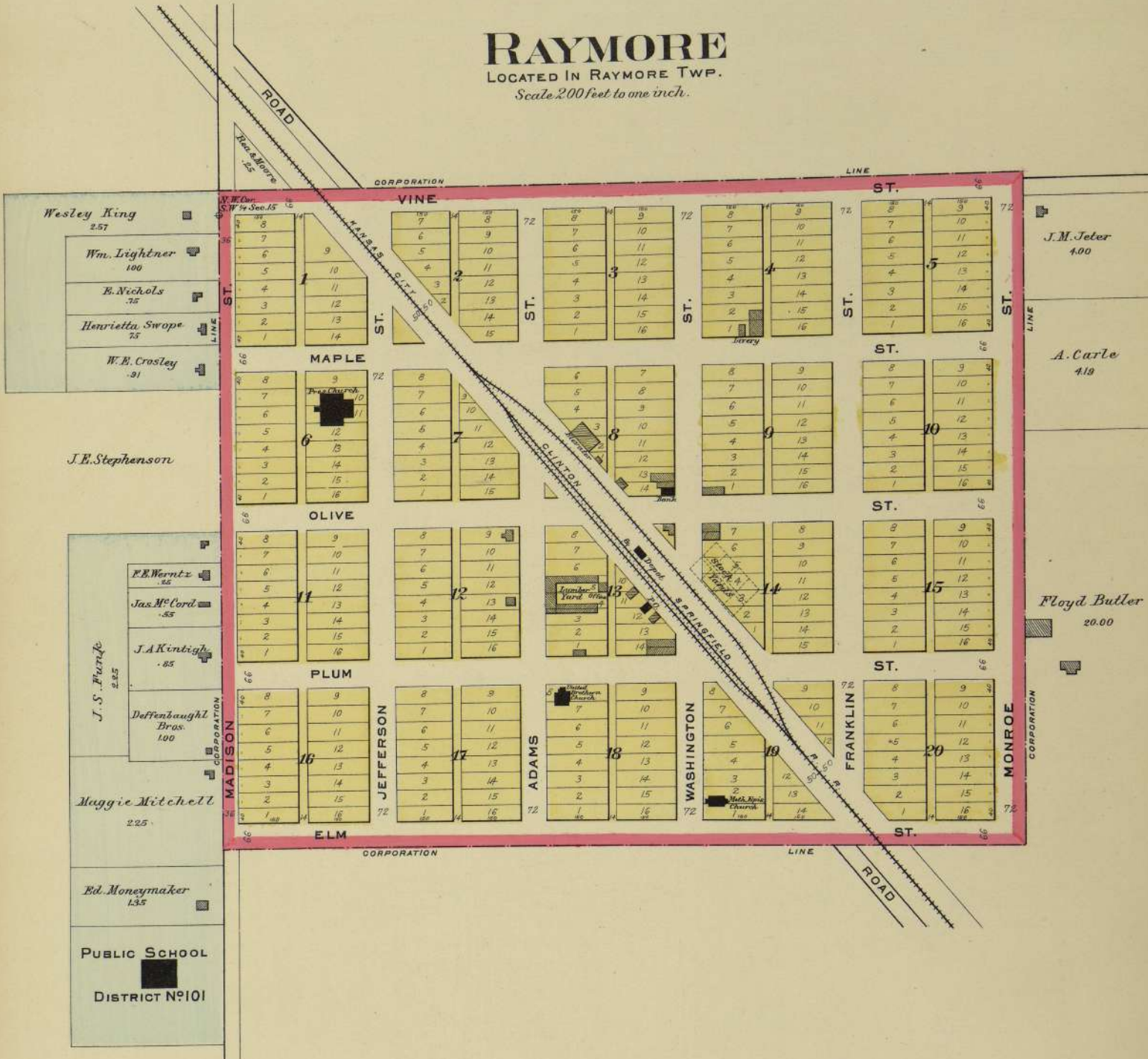
4600
Sec. 18

Under
Sec. 13

RAYMORE

LOCATED IN RAYMORE TWP.

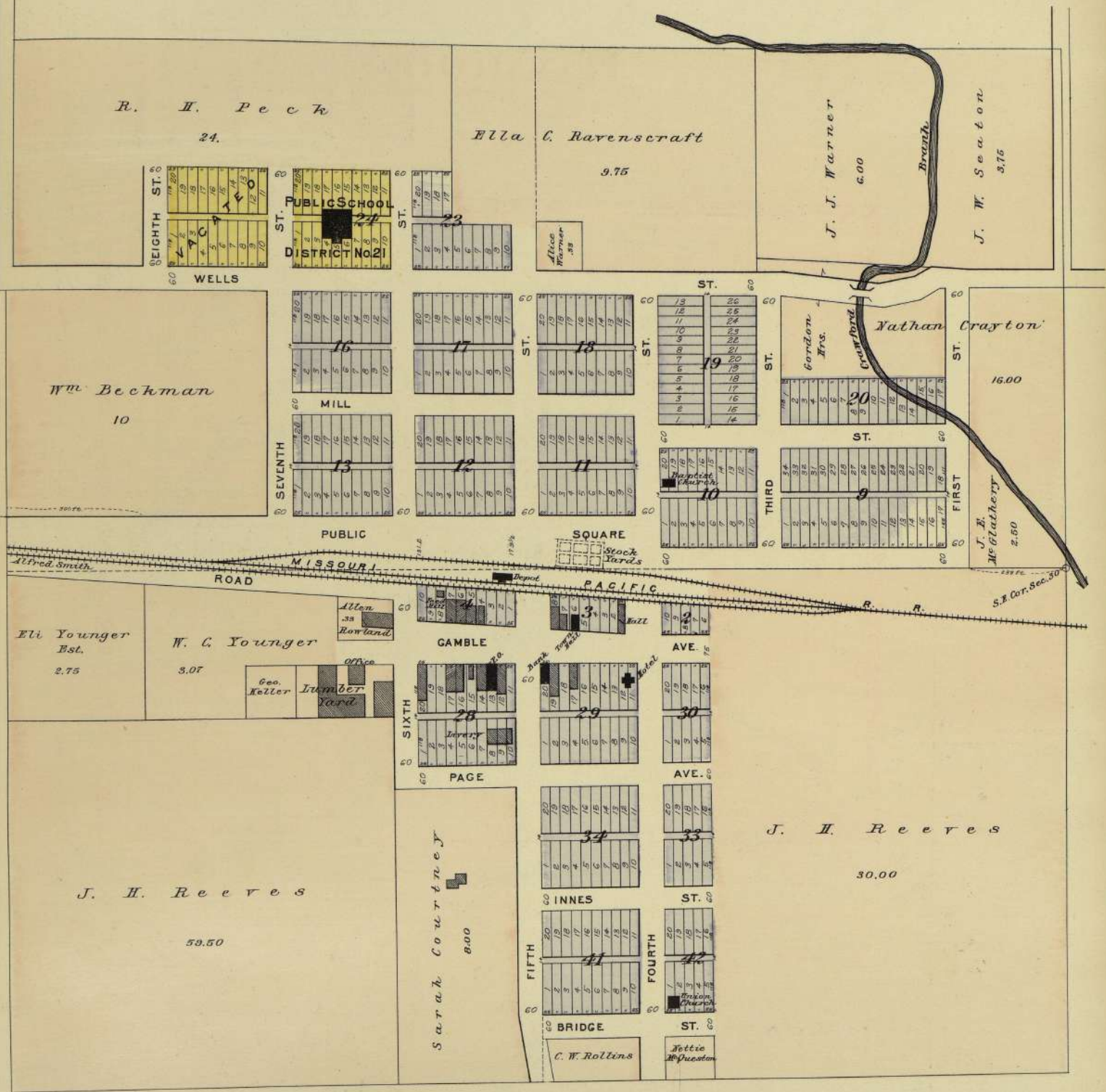
Scale 200 feet to one inch.

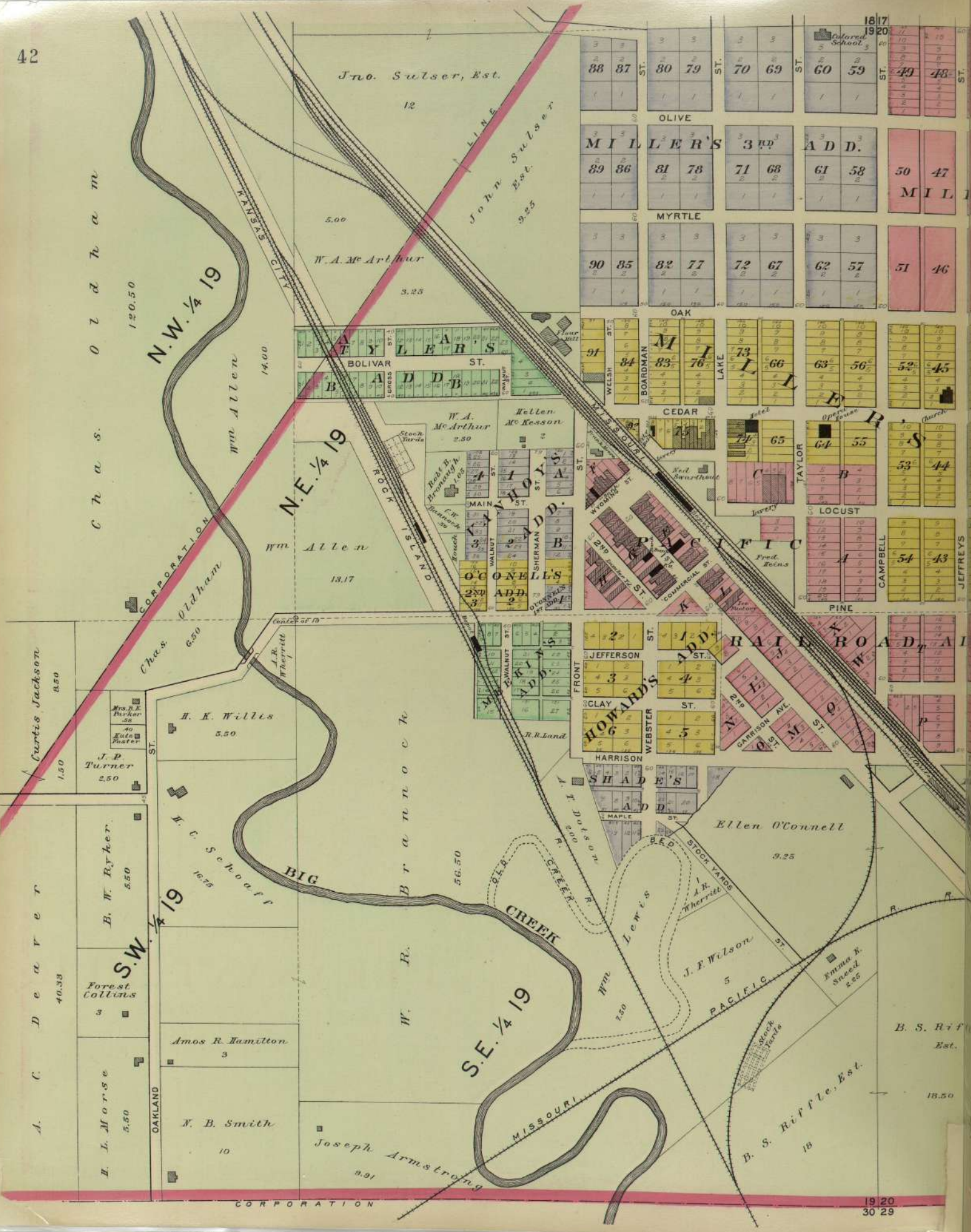


STRASBURG

IN POLK TWP.

Scale 200 feet to one inch.





1817
1920

1920
30 29

Chas. Oldham

Curtis Jackson

A. C. Deaver

N.W. 1/4 19

N.E. 1/4 19

S.W. 1/4 19

S.E. 1/4 19

John Sulser, Est.

W.A. McArthur

W.A. McArthur

Hellen Mc Kesson

H. K. Willis

E. C. School

Amos R. Hamilton

N. B. Smith

Joseph Armstrong

88	87	80	79	70	69	60	59
89	86	81	78	71	68	61	58
90	85	82	77	72	67	62	57

MILLER'S	3 rd	ADD.
89	86	81
71	68	61
72	67	62

91	84	83	76	73	66	63	56	52	45
94	83	76	73	66	63	56	52	45	

91	84	83	76	73	66	63	56	52	45
94	83	76	73	66	63	56	52	45	

91	84	83	76	73	66	63	56	52	45
94	83	76	73	66	63	56	52	45	

91	84	83	76	73	66	63	56	52	45
94	83	76	73	66	63	56	52	45	

91	84	83	76	73	66	63	56	52	45
94	83	76	73	66	63	56	52	45	

91	84	83	76	73	66	63	56	52	45
94	83	76	73	66	63	56	52	45	

91	84	83	76	73	66	63	56	52	45
94	83	76	73	66	63	56	52	45	

91	84	83	76	73	66	63	56	52	45
94	83	76	73	66	63	56	52	45	

91	84	83	76	73	66	63	56	52	45
94	83	76	73	66	63	56	52	45	

91	84	83	76	73	66	63	56	52	45
94	83	76	73	66	63	56	52	45	

91	84	83	76	73	66	63	56	52	45
94	83	76	73	66	63	56	52	45	

91	84	83	76	73	66	63	56	52	45
94	83	76	73	66	63	56	52	45	

91	84	83	76	73	66	63	56	52	45
94	83	76	73	66	63	56	52	45	

91	84	83	76	73	66	63	56	52	45
94	83	76	73	66	63	56	52	45	

91	84	83	76	73	66	63	56	52	45
94	83	76	73	66	63	56	52	45	

91	84	83	76	73	66	63	56	52	45
94	83	76	73	66	63	56	52	45	

91	84	83	76	73	66	63	56	52	45
94	83	76	73	66	63	56	52	45	

91	84	83	76	73	66	63	56	52	45
94	83	76	73	66	63	56	52	45	

91	84	83	76	73	66	63	56	52	45
94	83	76	73	66	63	56	52	45	



43

J. M. Campbell
5.25

PUBLIC SCHOOL
DIST. No. 48
A D D

Thos. Church
N.W. 1/4 20

N.E. 1/4 20

W. H. Underwood
2.55

Louis Ostermeyer
6

Susan B. Smith
12.90

R. H. George
6

38 35 26 23
L E R S 2 N D

39 34
MILLERS

40 33
ADD

41 32
ARMSTRONG

42 31
RANDOLPH

PATTERSON
SITTER
HUMPHREY'S
ADD.

B. T. Donald
87.00

Hugh Guern
6.50

PACIFIC

W. I. Smith
1

F. A. Smith
31

BEEGLE'S
ADD.

Henry Kary
75
Thos. Church
75
C. J. Denton
75
Sarah Elmore
75

Sarah Elmore
1.75
Mrs. W. A. Foster
4.65

Thos. Church
N.W. 1/4 20

Geo. Staley
70
R. J. Devaney
1.00

Thos. Church Sr.
3.00

Louisa M. West
1.00
Eliza Humphrey
66
H. B. Hook
68
Leslie Clark
1.00

Wm. Cashner
2.00
Helen Fletcher
1.50

E. W. Stonestreet
2.00
Sarah Elmore
90
Mrs. W. A. Foster
4.65

W. H. Underwood
2.55

Geo. Staley
70
R. J. Devaney
1.00

Thos. Church Sr.
3.00

Emil Graham
75
Frank Lyane
3.75
Andrew Wood
1.50
Frank Lyane
70

Mrs. W. A. Foster
4.20

Mrs. W. A. Foster
4.20

C. W. Allen
9

W. R. Alexander
1.00

W. R. Alexander
1.00

W. M. McWhorter
22

Elizabeth Brown
2.50
Mary Rogers
1.75
A. R. McGlathery
5.50

Geo. W. Bruce
15.50

A. R. McGlathery
12.90

Louis Ostermeyer
6

R. H. George
6

C. M. Palmer Est.
6.00

M. & A. Cant
2.50

C. M. Palmer Est.
6.00

John Shrader, Est.
58

Carl Frahm
48.00

Frank Drain
9.50

SOUTH PART OF
PLEASANT HILL

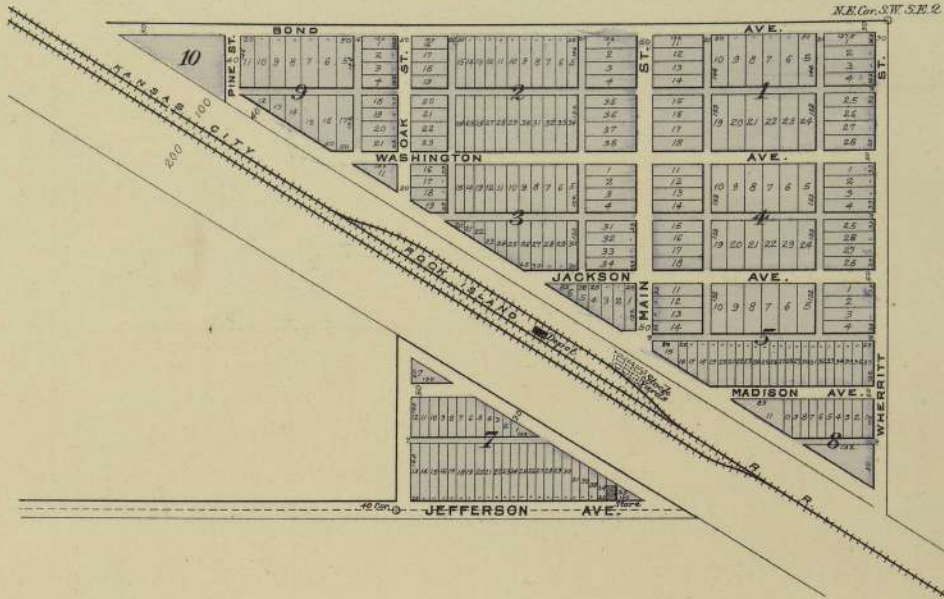
IN PLEASANT HILL TOWNSHIP
Scale 300 feet to 1 inch.
COPYRIGHT 1912 BY A. R. STINSON

CORPORATION

WINGATE

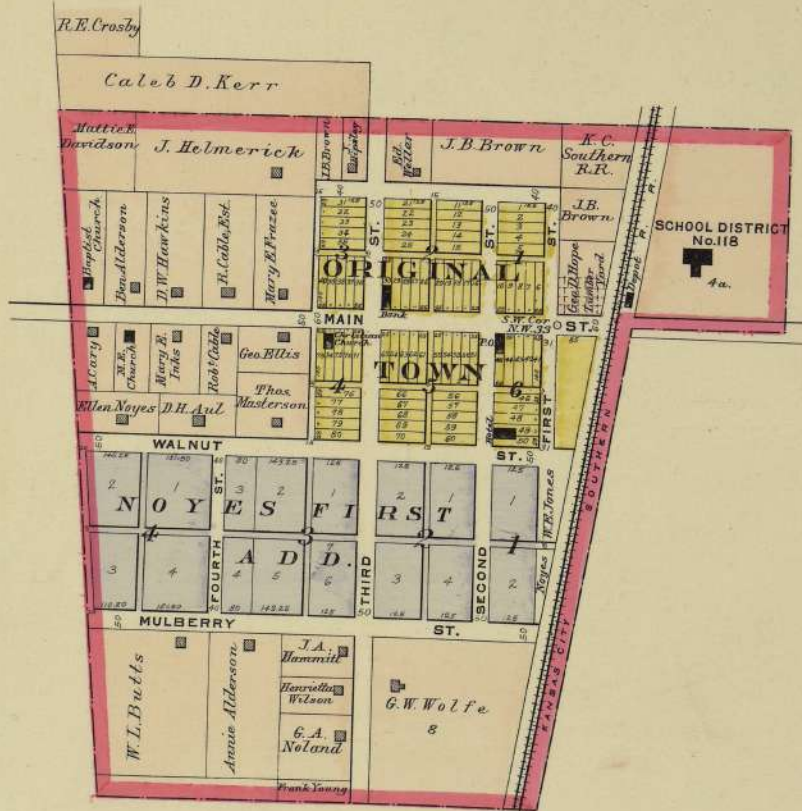
IN POLK TWP.

Scale 300 feet to one inch.



CLEVELAND

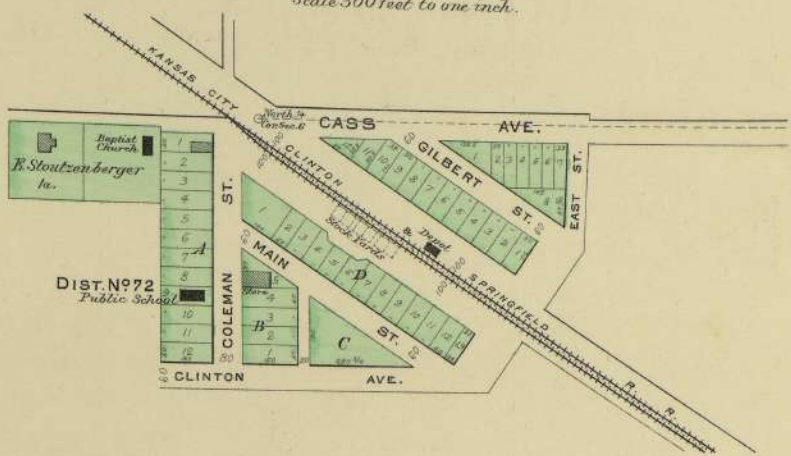
IN UNION TWP.



COLEMAN

IN PECULIAR TWP.

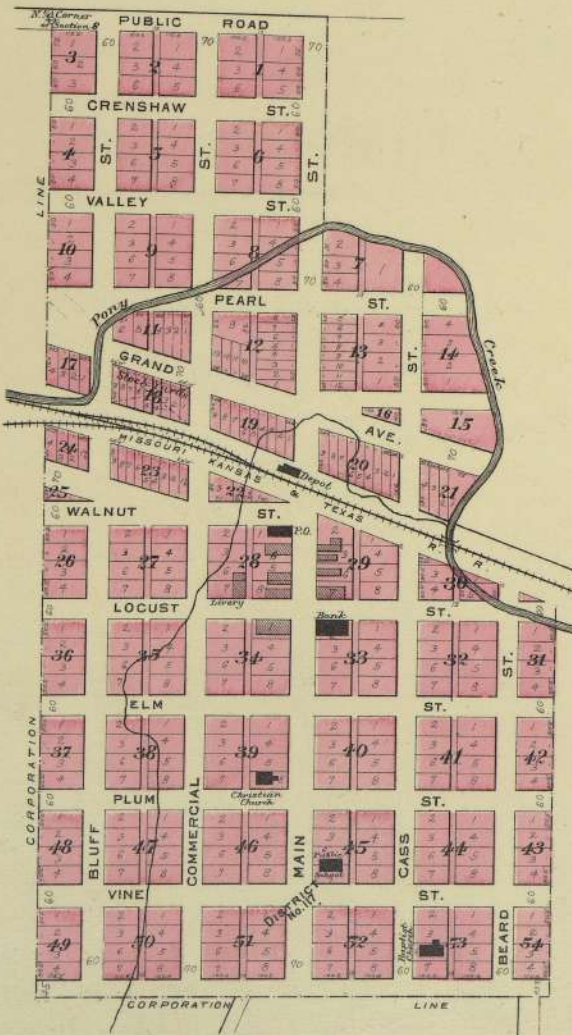
Scale 300 feet to one inch.



WEST LINE

IN WEST DOLAN TWP.

Scale 300 feet to one inch.



SOUTH PART OF

PLEASANT HILL

IN PLEASANT HILL TOWNSHIP

Scale 300 feet to 1 inch.

COPYRIGHT 1912 BY A. R. STINSON

W. H. Farmer

57

7.8
18.17

C E M E T E R Y

C E M E T E R Y

G. M. Kellogg F. & P. Company

N.E. 1/4 18

Zenas Leonard

G. M. Kellogg
F. & P. Company

60

15.75

13.75

ST.

KELLOGG

G. M. Kellogg F. & P. Company

W. Williams
1.50

Jas. R. Prewitt

46.50

8

5.33

Missouri Pacific
Railroad

64.80

CORPORATION

Clara Beeler

15.00

Zenas Leonard

24

CREEK

S.E. 1/4 18

G. M. Kellogg
F. & P. Company

6.00

KELLOGG
LAKE

C. A. Moore
1.20

TIMBER

Edward
Sulser

6.50

BIG

Jno. Sulser
Est.
5.25

LOCH
LEONARD

ISLAND

CORDLELL'S

TAYLOR ST.

ADD.

CAMPBELL

Geo. T. Rowe

4.50

F. A. & M. Beeler
2.25

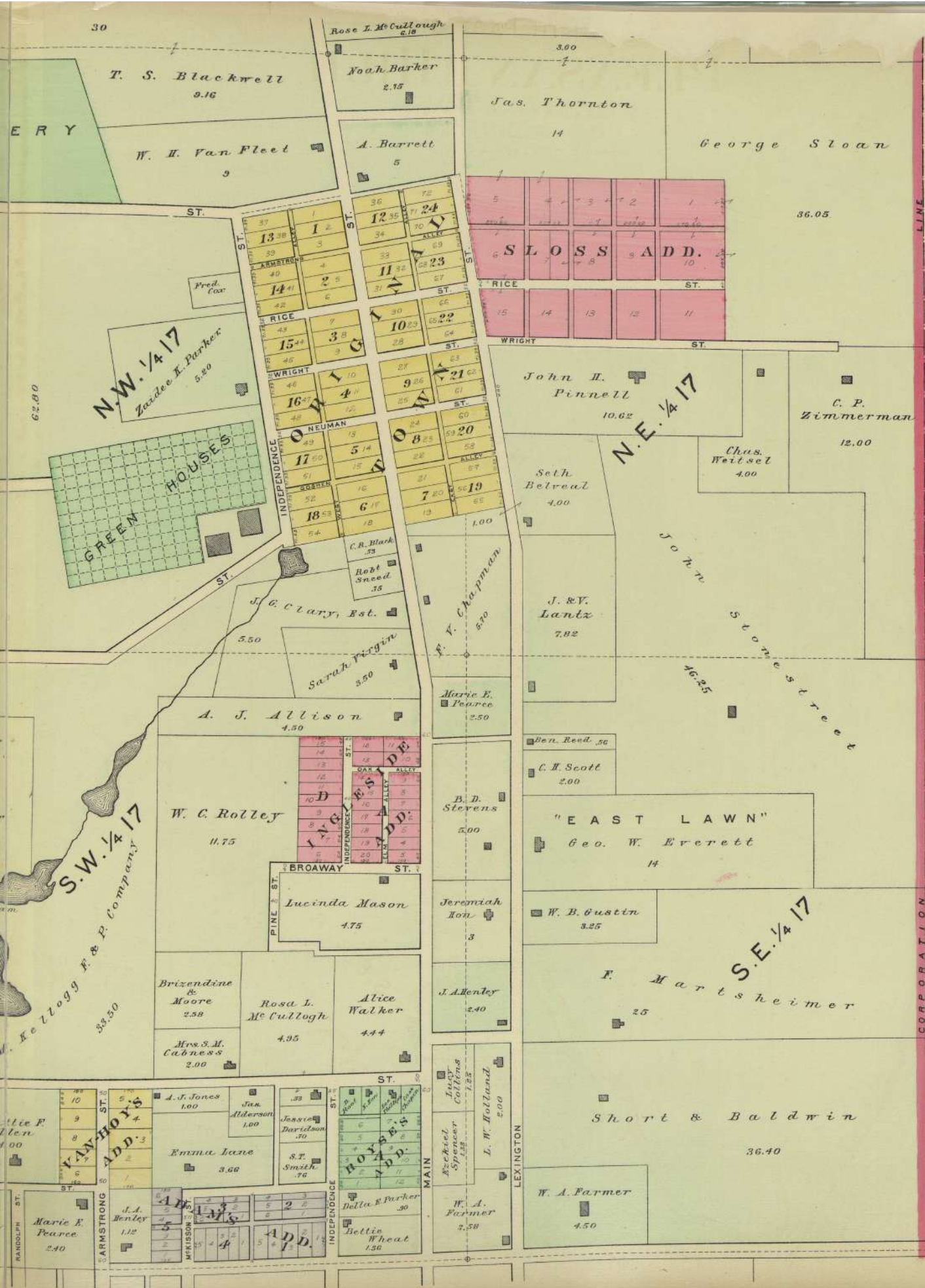
T. H. Smith
2.66

18.17
19.20

H. G. Koskey
18

T. H. Smith
3.00

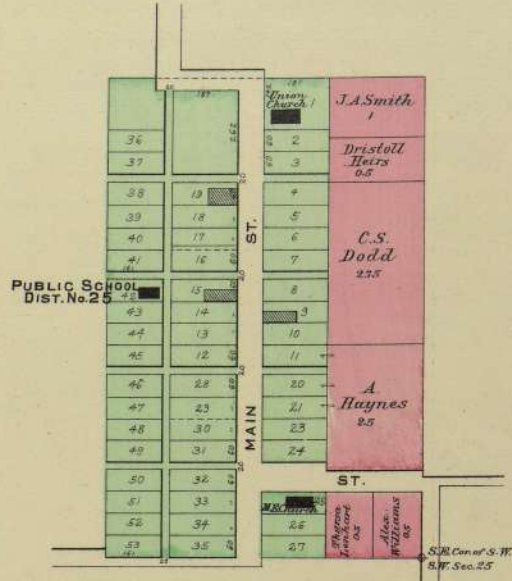
M.O.
PAC.
R.R.



CORPORATION LINE

DAYTON

IN DAYTON TWP.
Scale 300 Ft. to one inch.



EVERETT

IN EVERETT TOWNSHIP
Scale 300 feet to one inch.

