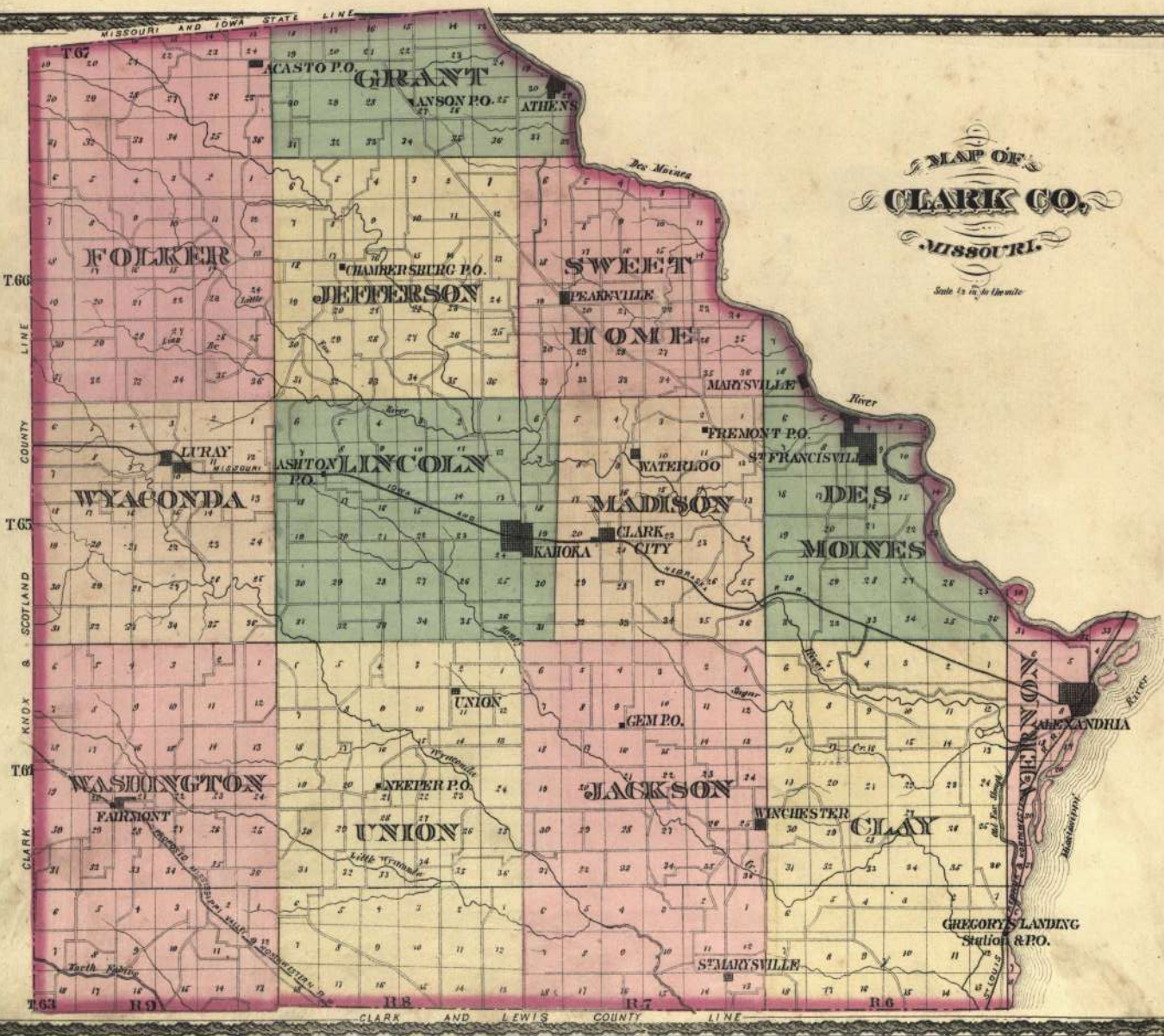


MAP OF  
**CLARK CO.**  
MISSOURI.

Scale 1/4 in. to the mile



T66  
LINE  
COUNTY  
T65  
SCOTLAND  
KNOX  
T64  
CLARK  
T63

CLARK AND LEWIS COUNTY LINE



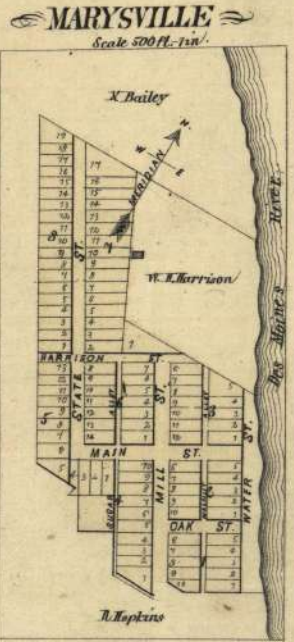
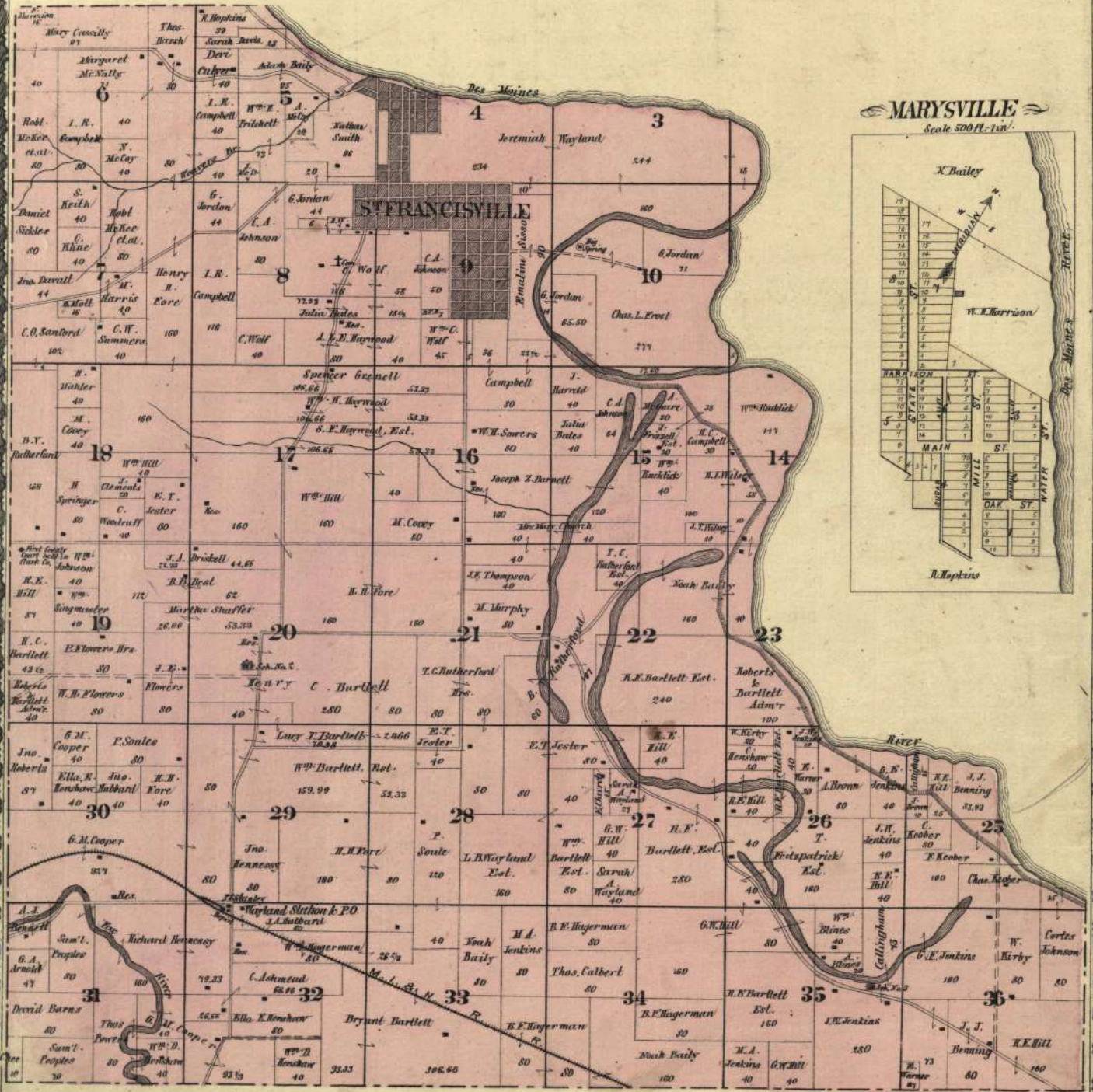




# TOWNSHIP 65 NORTH RANGE 6 WEST.

OF THE 5<sup>TH</sup> PRINCIPAL MERIDIAN.

Scale 2 Inches to the Mile.





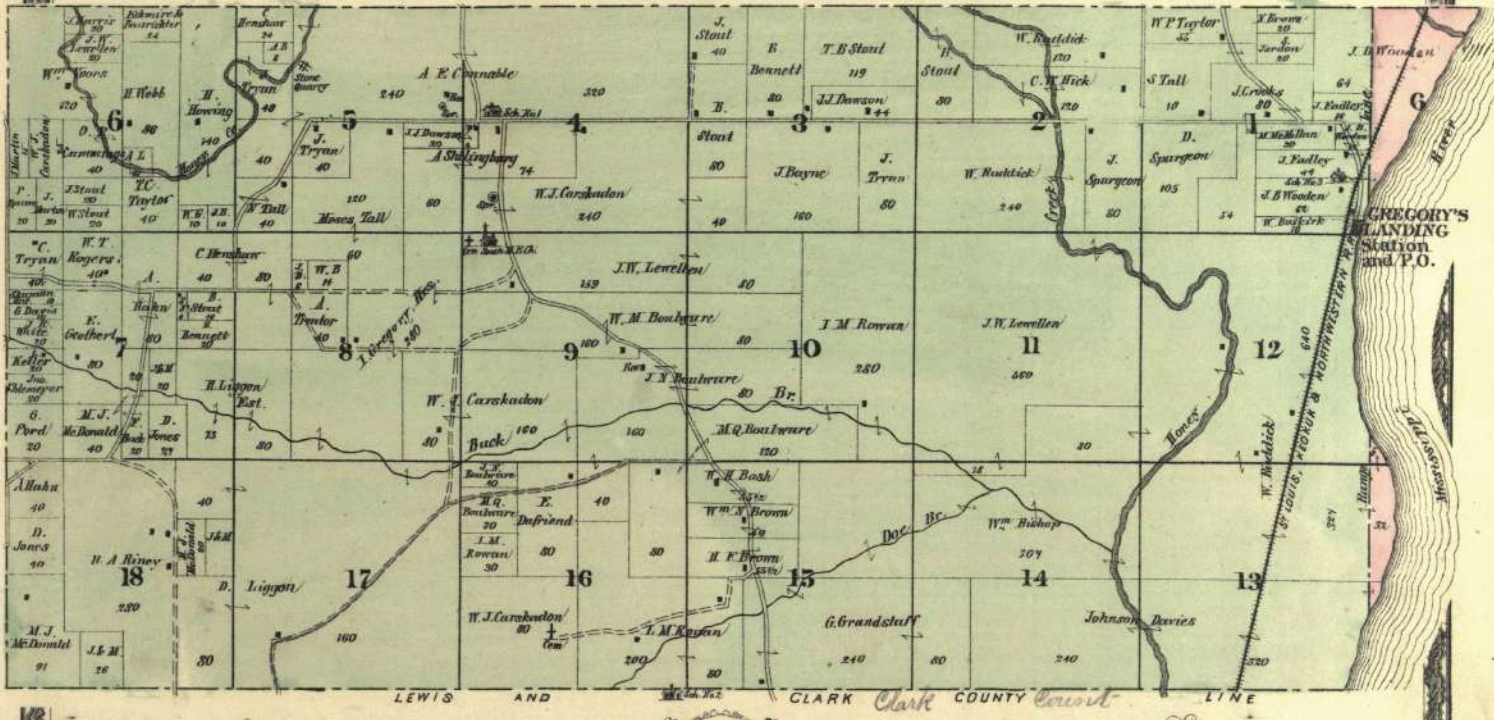




# TOWNSHIP 63 NORTH RANGE 5 & 6 WEST.

OF THE 5<sup>TH</sup> PRINCIPAL MERIDIAN.

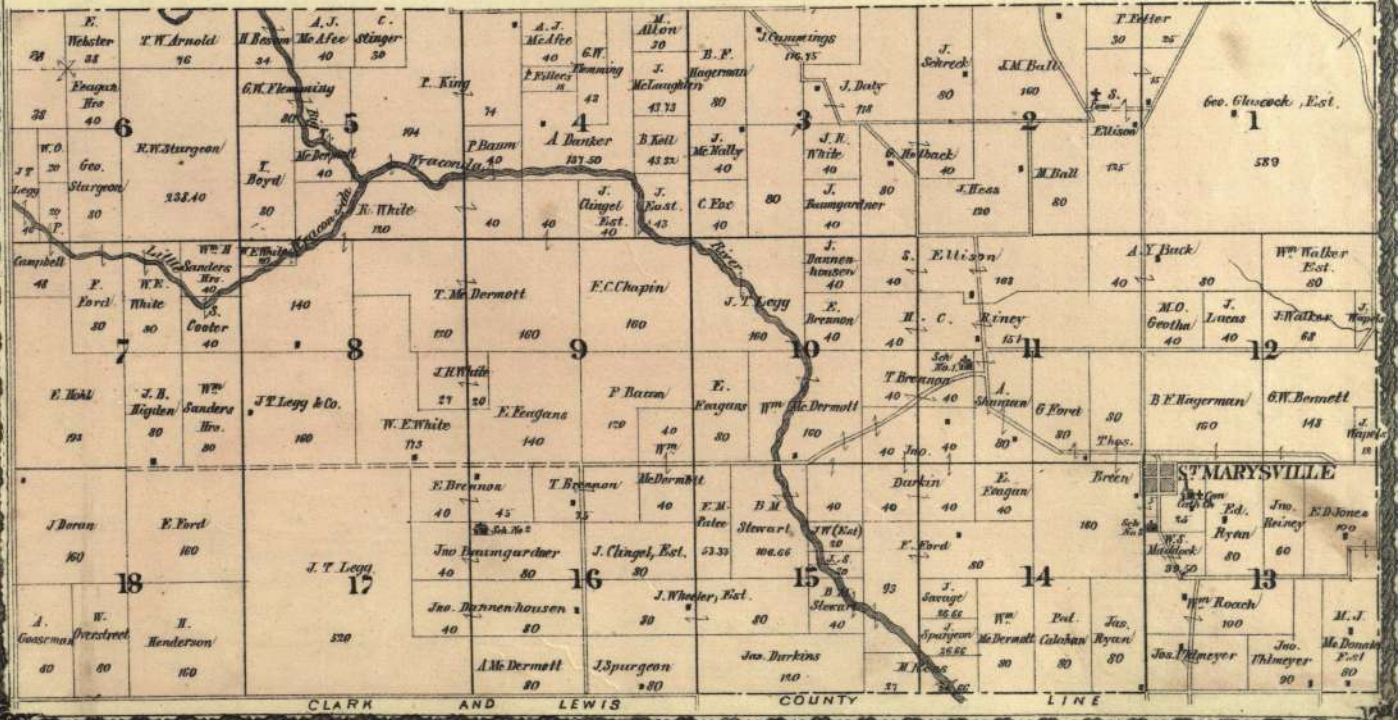
Scale 2 Inches to the Mile.



# TOWNSHIP 63 NORTH RANGE 7 WEST.

OF THE 5<sup>TH</sup> PRINCIPAL MERIDIAN.

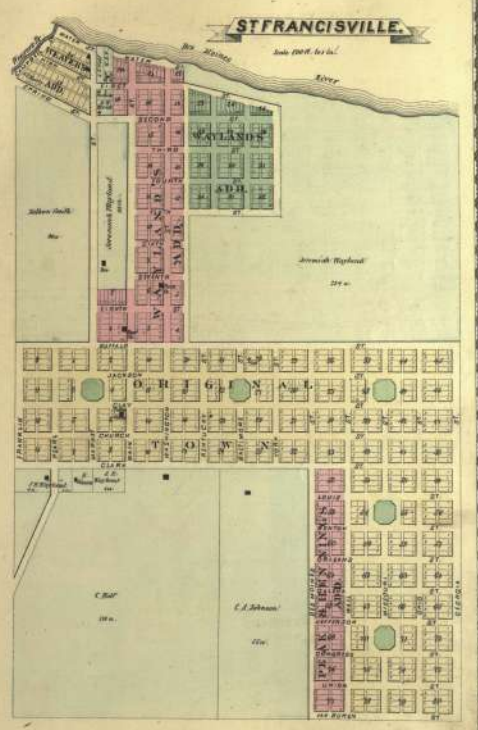
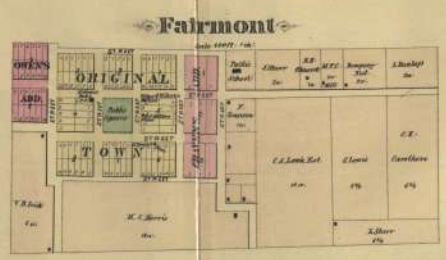
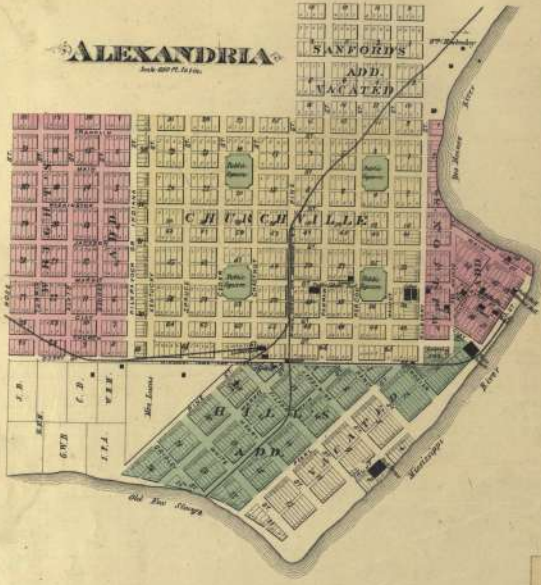
Scale 2 Inches to the Mile.







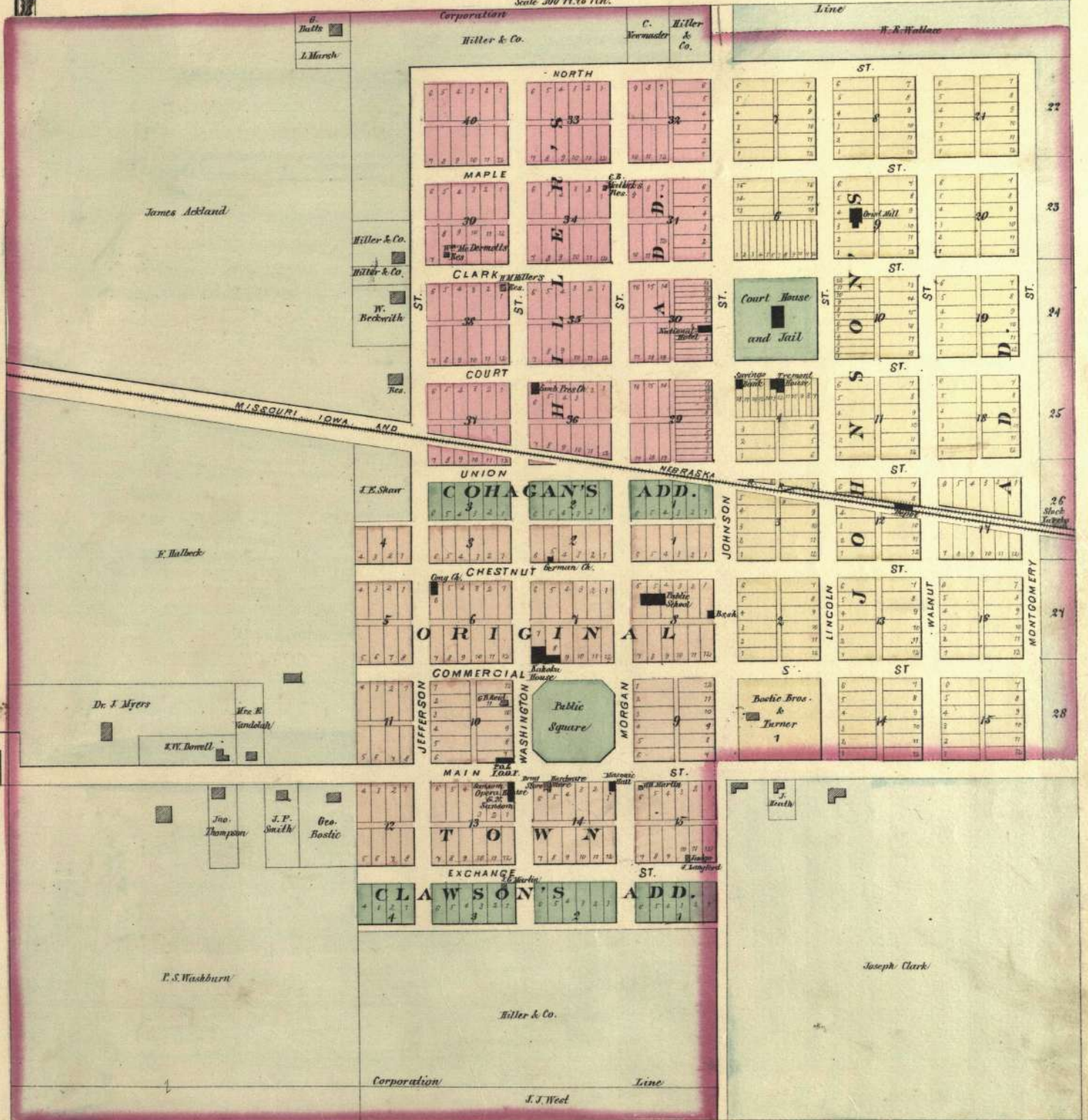






# KAHOKA

Scale 300 ft. to in.









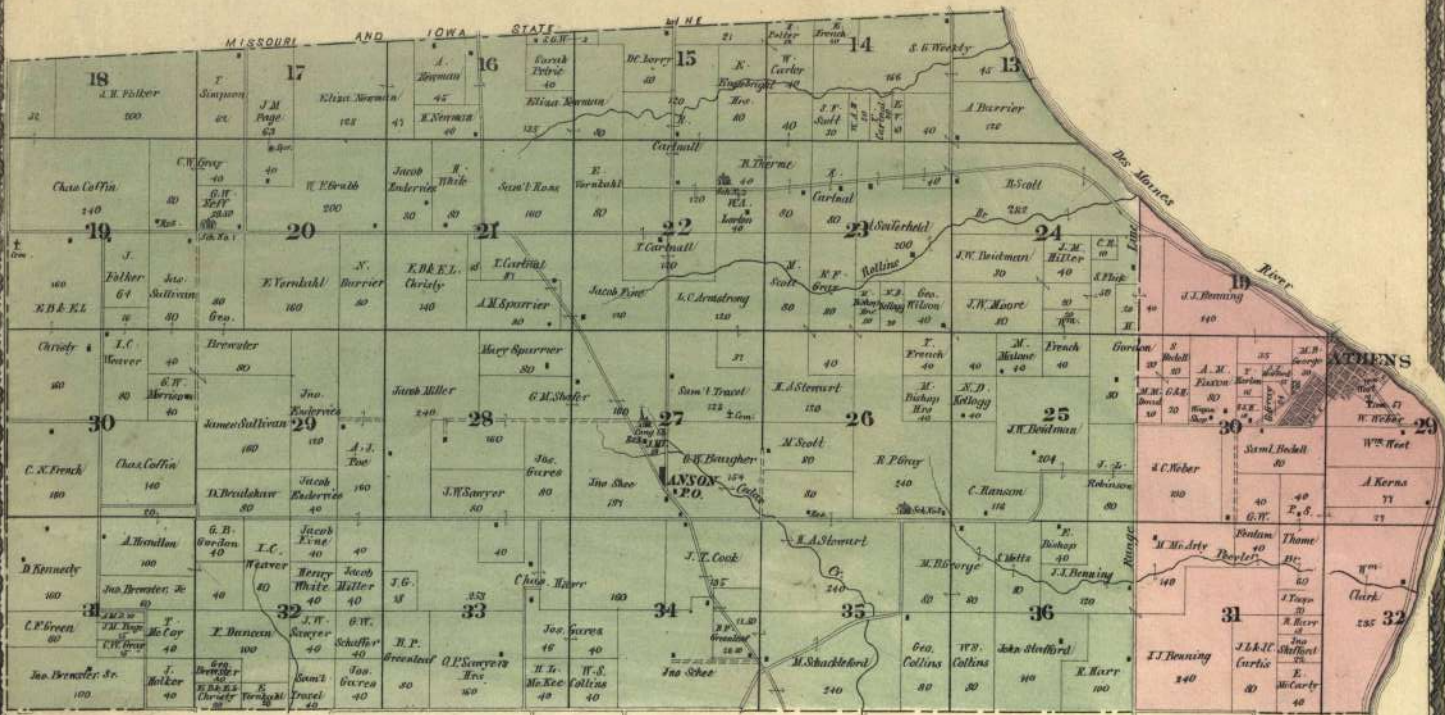




# TOWNSHIP 6 7 NORTH RANGE 7 & 8 WEST.

OF THE 5TH PRINCIPAL MERIDIAN.

Scale 2 Inches to the Mile.

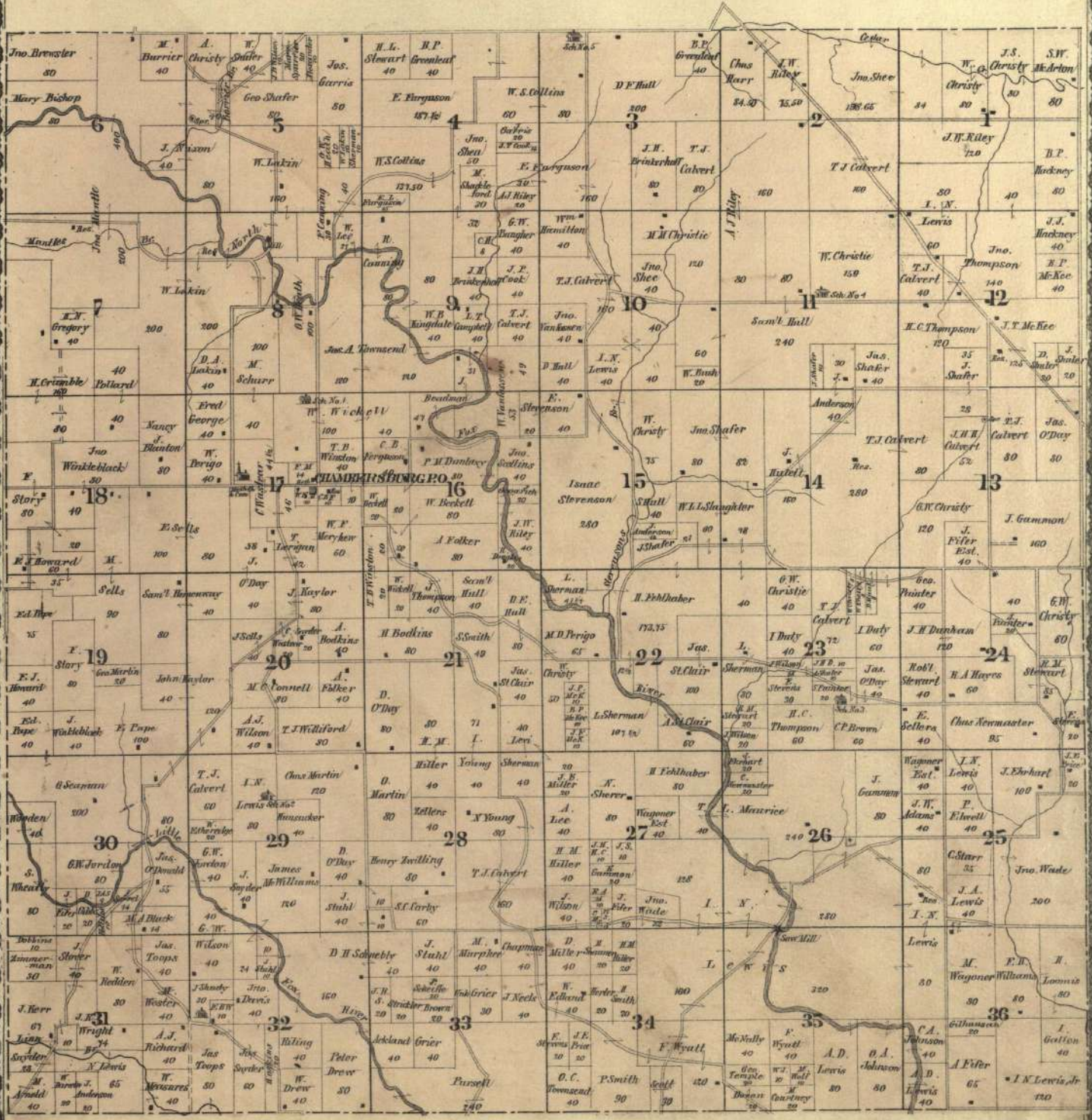




# TOWNSHIP 66 NORTH RANGE 8 WEST.

OF THE 5TH PRINCIPAL MERIDIAN.

Scale 2 Inches to the Mile.





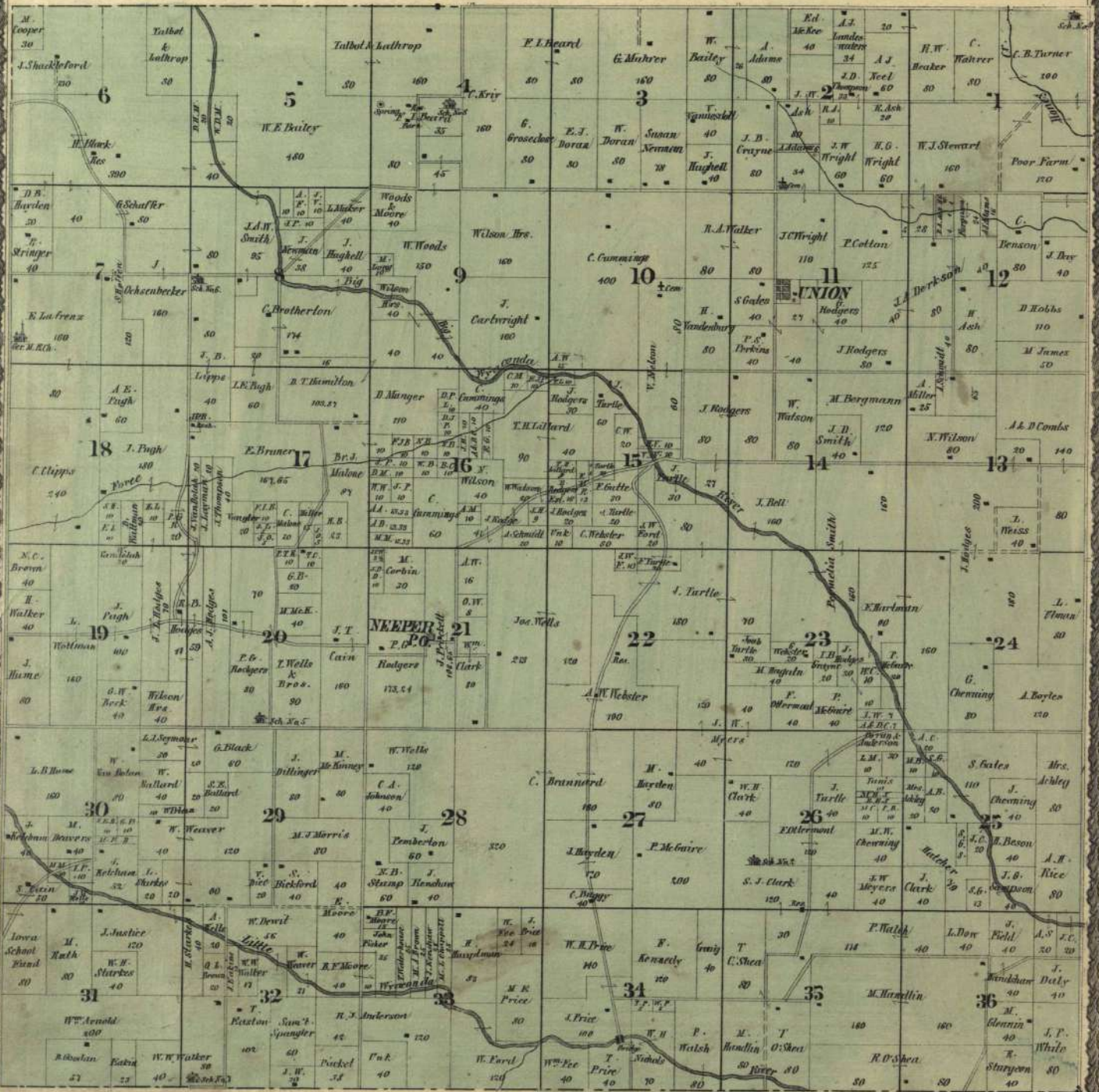




# TOWNSHIP 64 NORTH RANGE 8 WEST.

OF THE 5<sup>TH</sup> PRINCIPAL MERIDIAN.

Scale 2 Inches to the Mile.

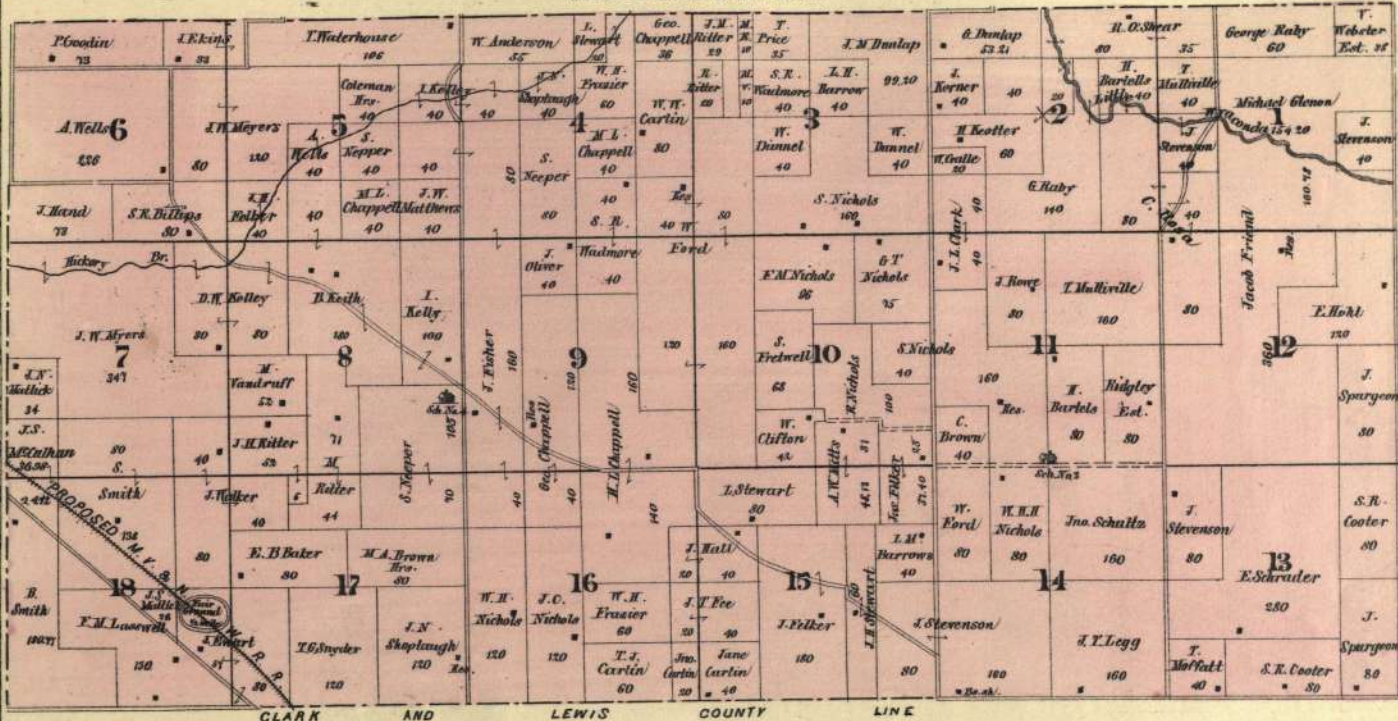




# TOWNSHIP 63 NORTH RANGE 8 WEST.

OF THE 5TH PRINCIPAL MERIDIAN.

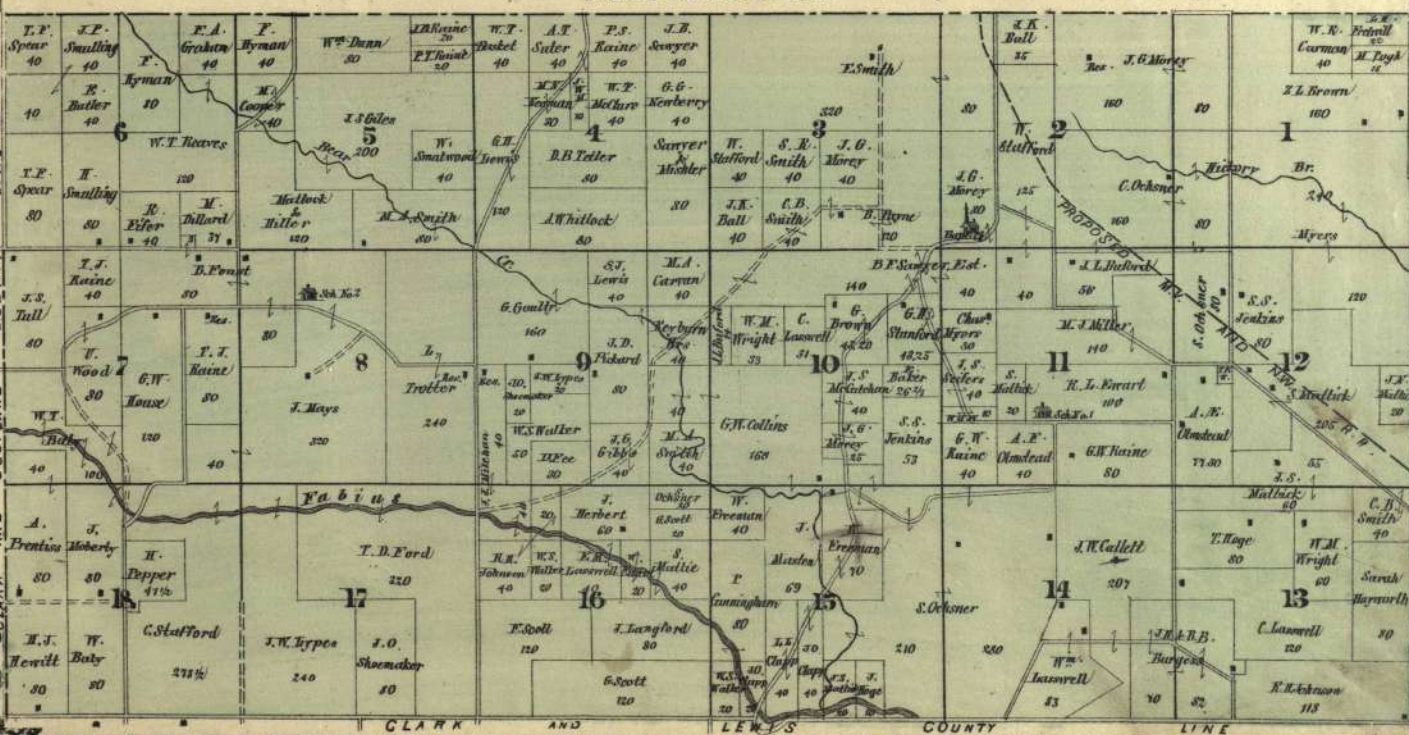
Scale 2 Inches to the Mile.



# TOWNSHIP 63 NORTH RANGE 9 WEST.

OF THE 5TH PRINCIPAL MERIDIAN.

Scale 2 Inches to the Mile.





# TOWNSHIP 64 NORTH RANGE 9 WEST.

OF THE 5TH PRINCIPAL MERIDIAN.

Scale 2 Inches to the Mile.

