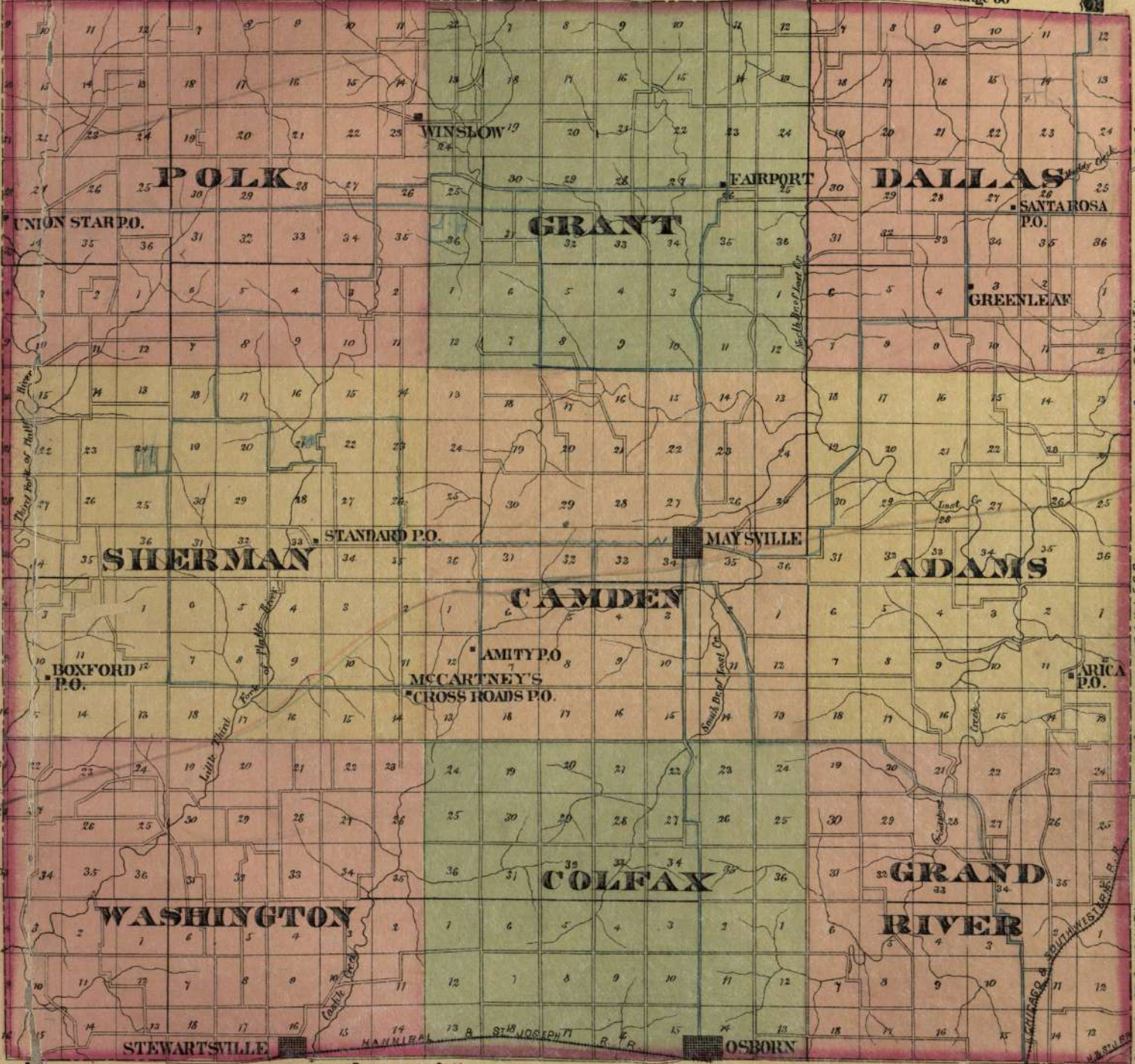


MAP OF DE KALB COUNTY, MISSOURI

Range 33 GENTRY Range 32 Range 31 COUNTY Range 30



ANDREW COUNTY

ANDREW COUNTY

BUCHANAN CO.

TOWNSHIP 60

ANDREW COUNTY

TOWNSHIP 59

DAVIESS COUNTY

TOWNSHIP 58

BUCHANAN CO.

TOWNSHIP 57

CADWELL COUNTY

CLINTON COUNTY

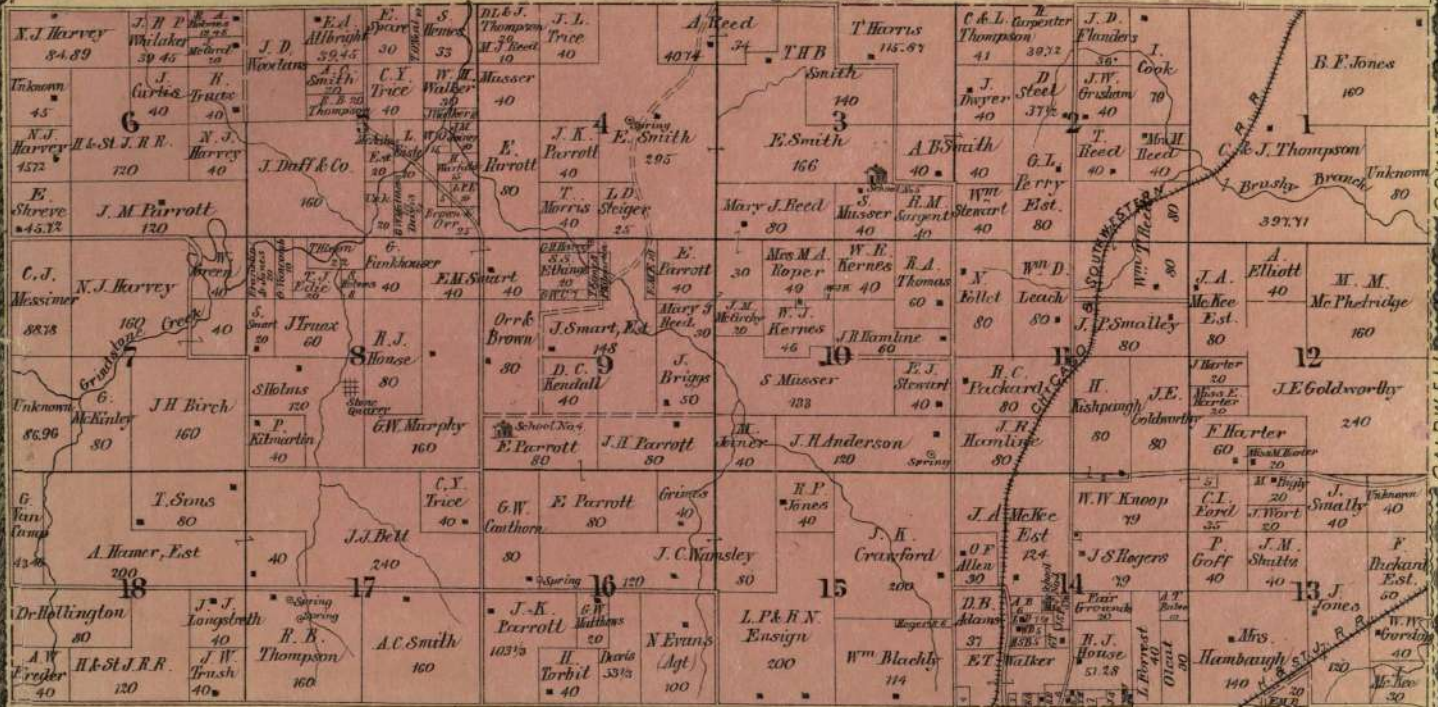
COUNTY

TOWNSHIP 57 NORTH RANGE 20 WEST

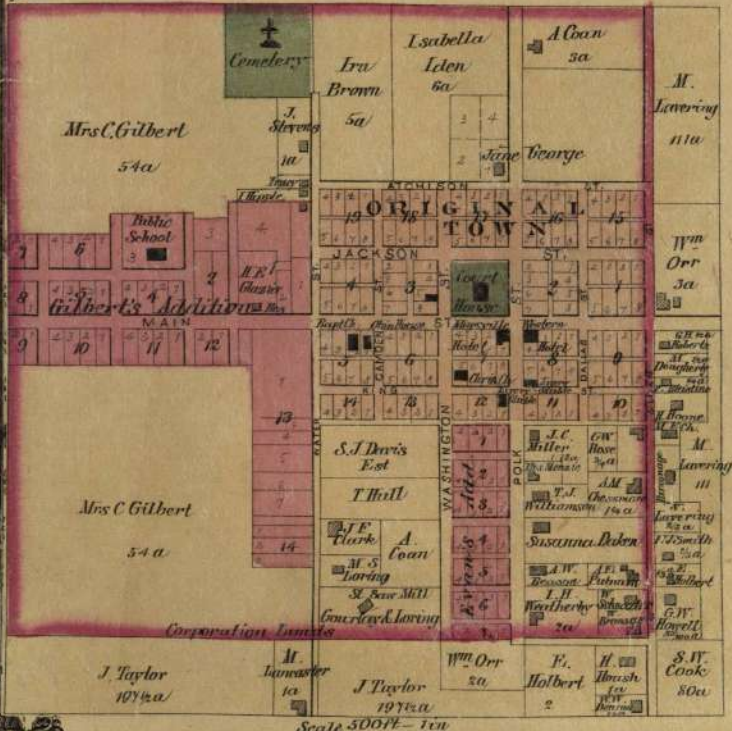
OF THE 5th PRINCIPAL MERIDIAN.

Scale 2 Inches to the Mile.

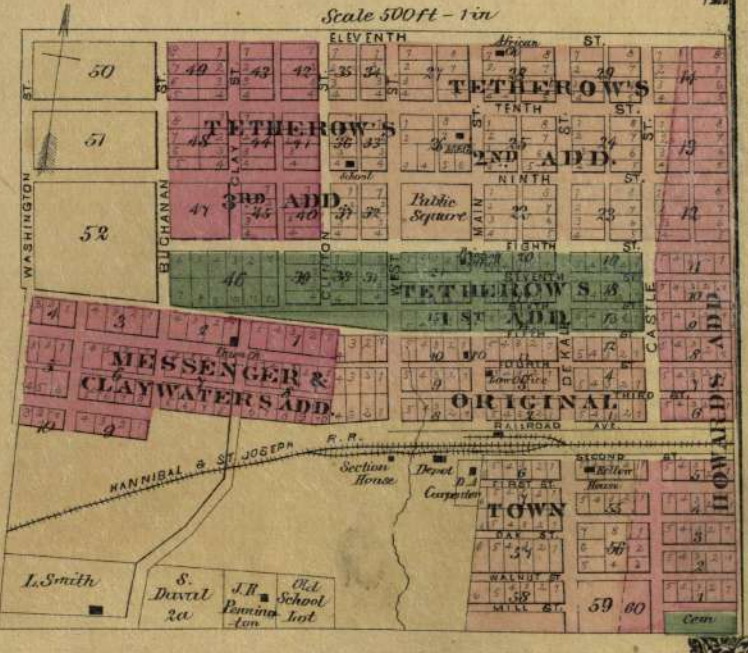
Town 57 North Range 30 West



MAYSVILLE



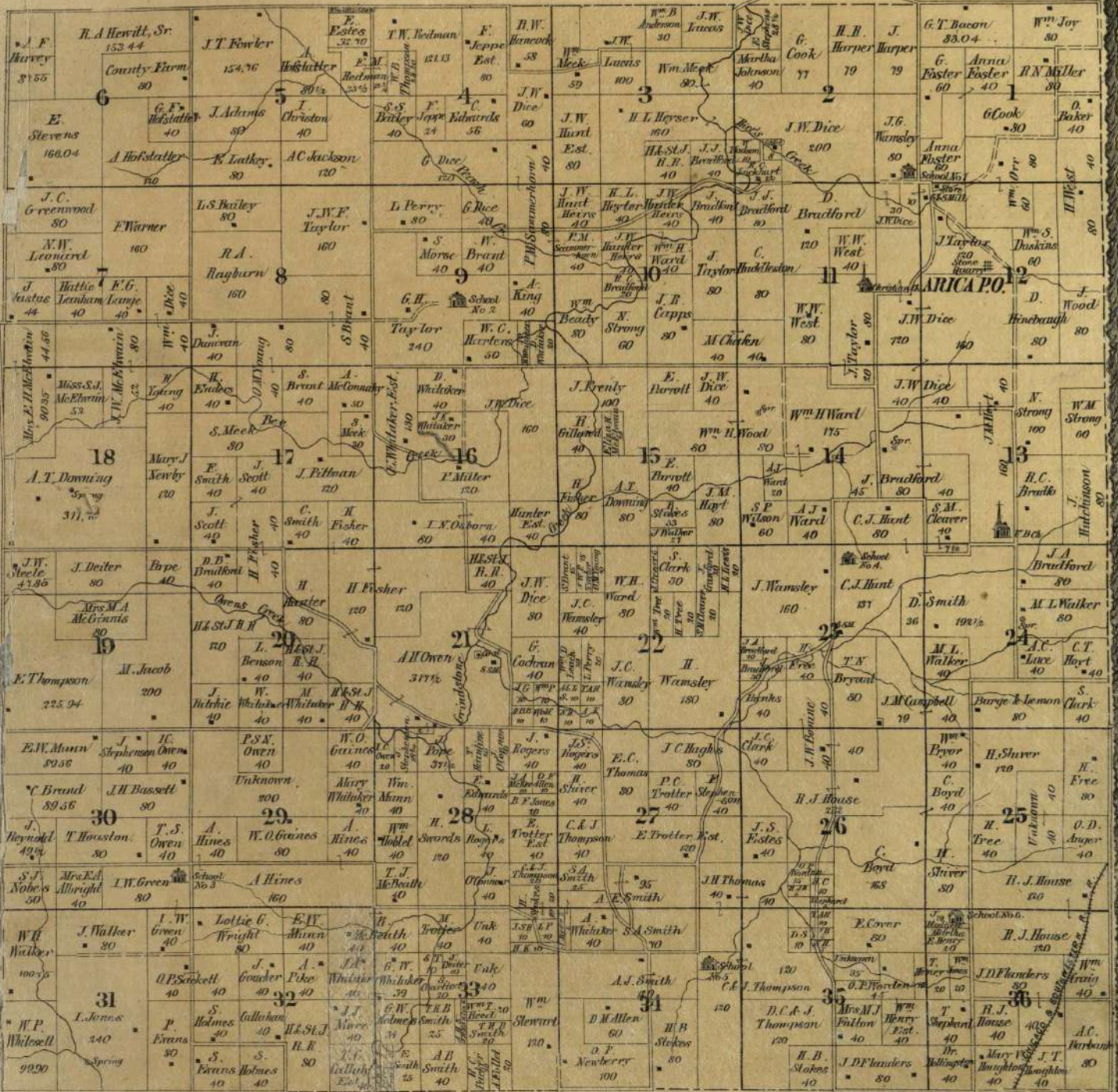
STEWARTSVILLE



TOWNSHIP 58 NORTH RANGE 30 WEST

OF THE 5TH PRINCIPAL MERIDIAN.

Scale 2 Inches to the Mile.



TOWNSHIP 59 NORTH RANGE 30 WEST

OF THE 5TH PRINCIPAL MERIDIAN.

Scale 2 Inches to the Mile.

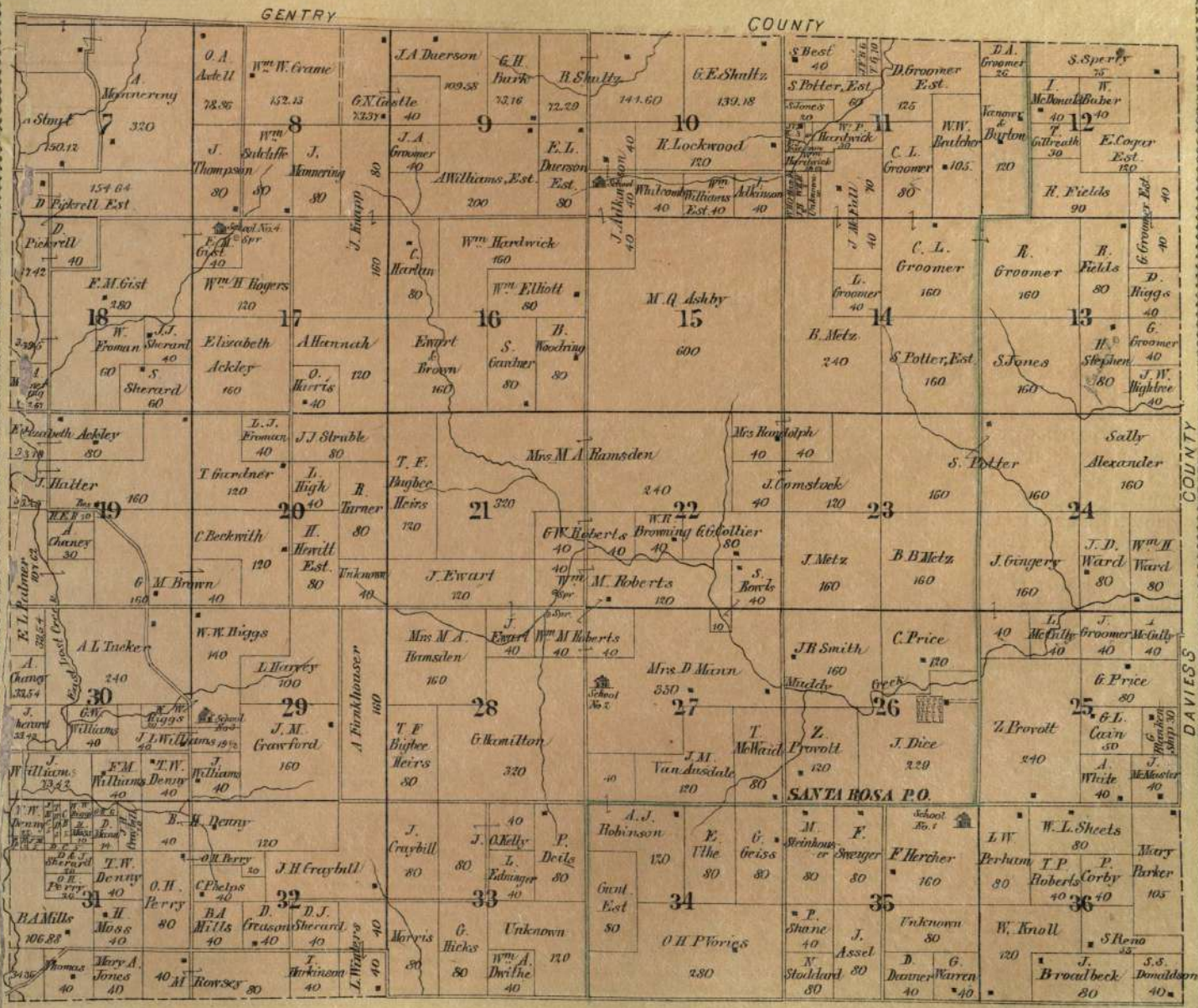


DAVIES COUNTY

TOWNSHIP 60 NORTH RANGE 30 WEST

OF THE 5th PRINCIPAL MERIDIAN.

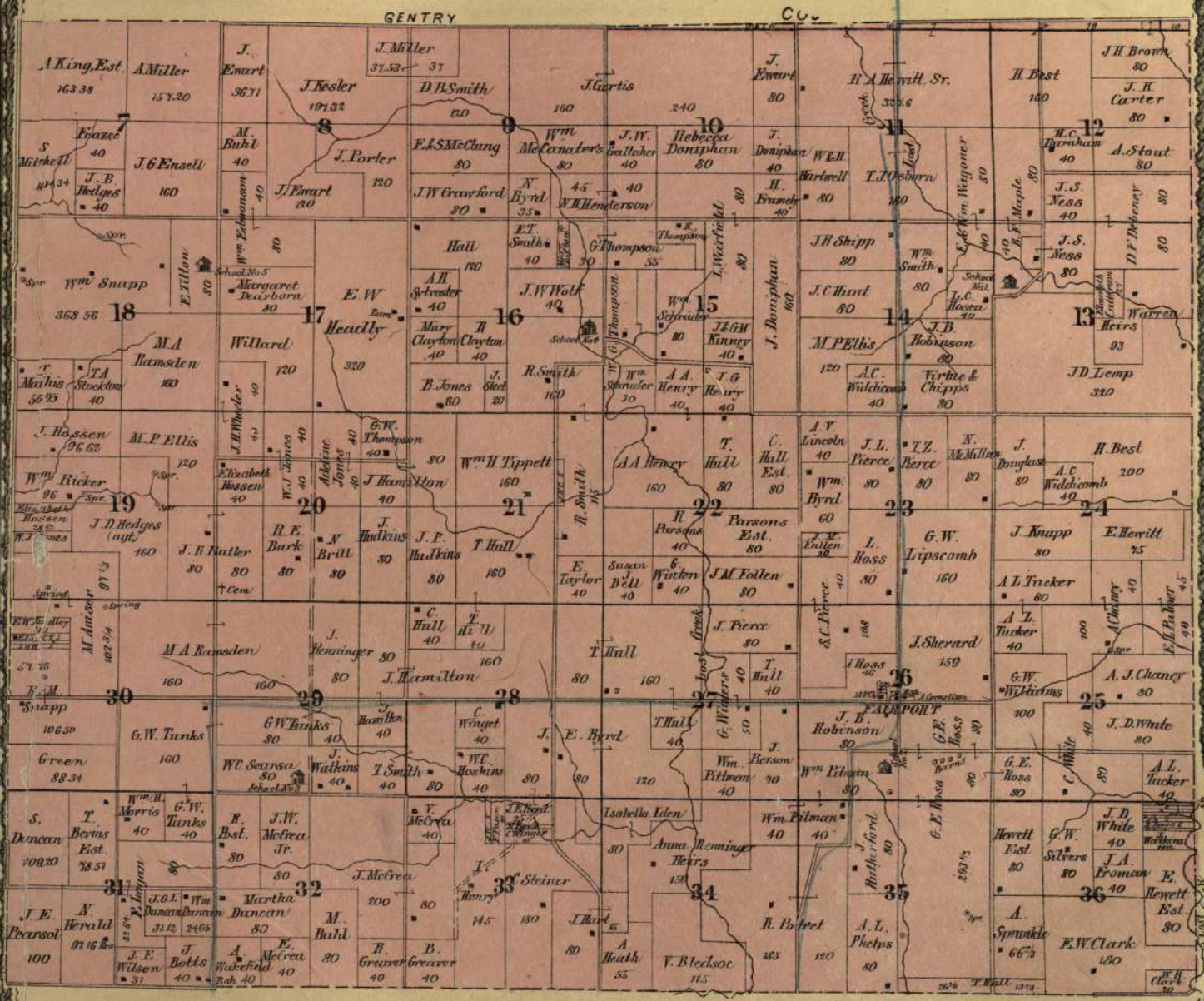
Scale 2 Inches to the Mile.



TOWNSHIP 60 NORTH RANGE 31 WEST

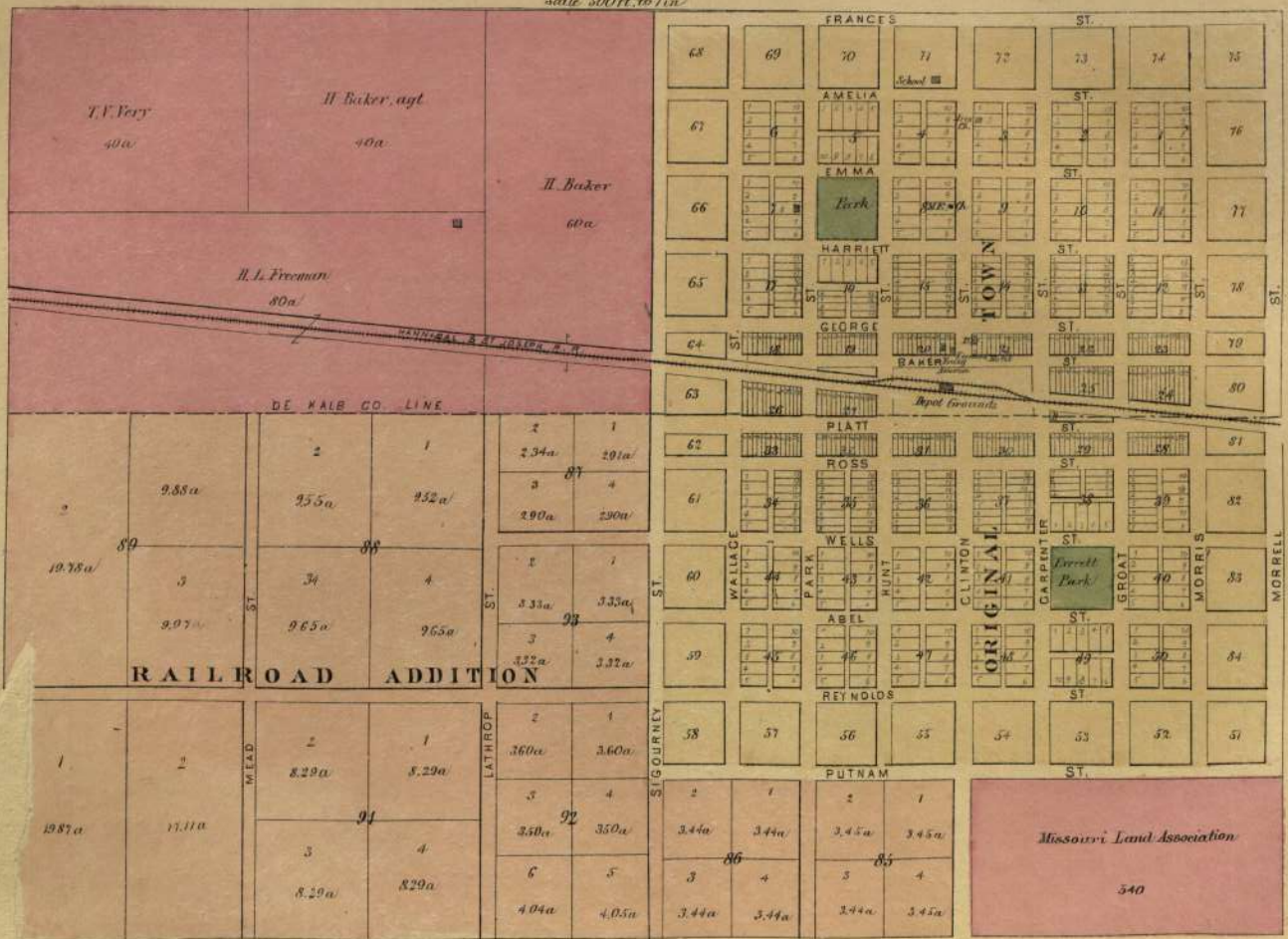
OF THE 5TH PRINCIPAL MERIDIAN.

Scale 2 Inches to the Mile.



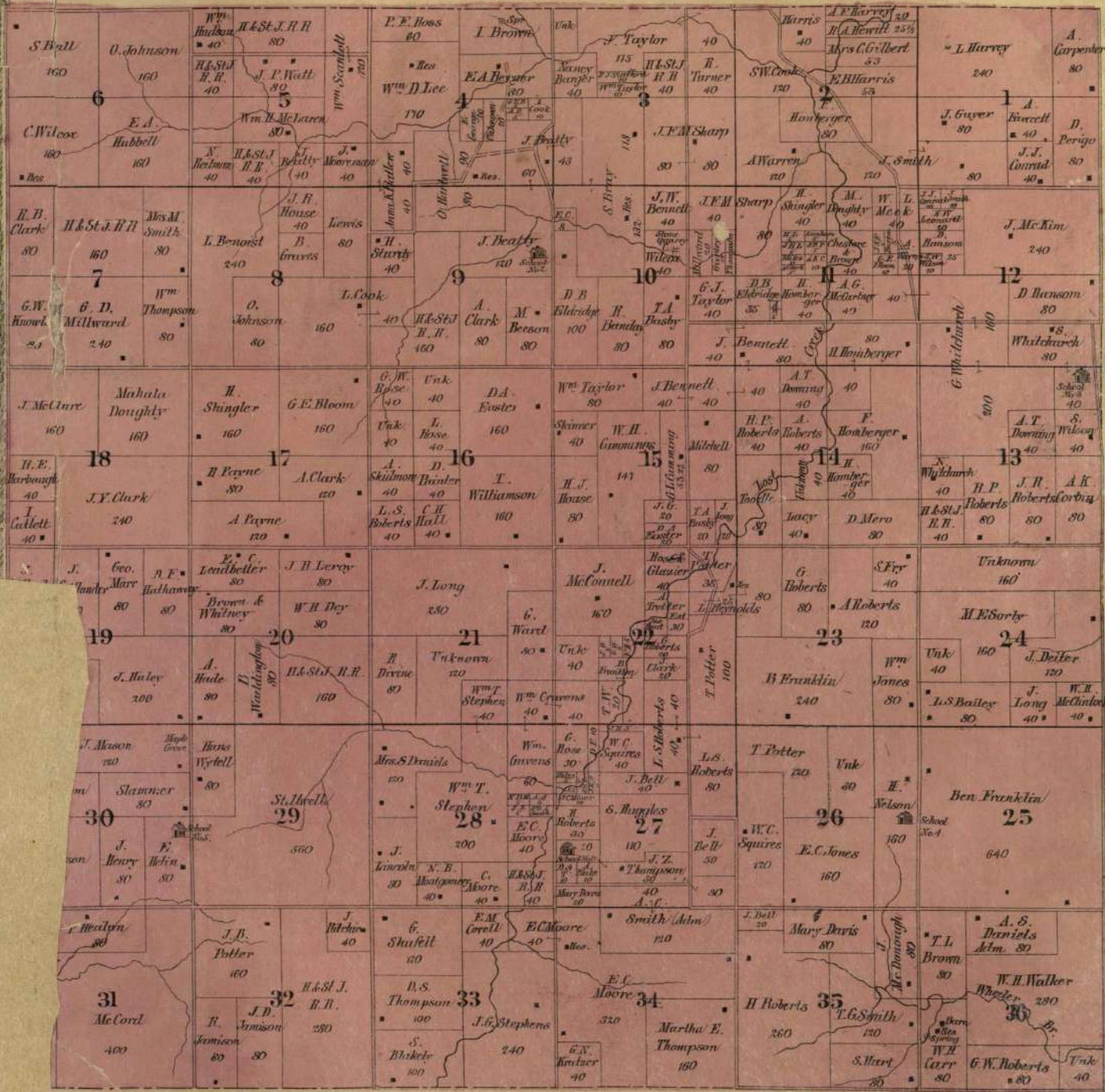
OSBORN

Scale 500 Ft. to 1 in.



TOWNSHIP 58 NORTH RANGE 31 WEST OF THE 5TH PRINCIPAL MERIDIAN.

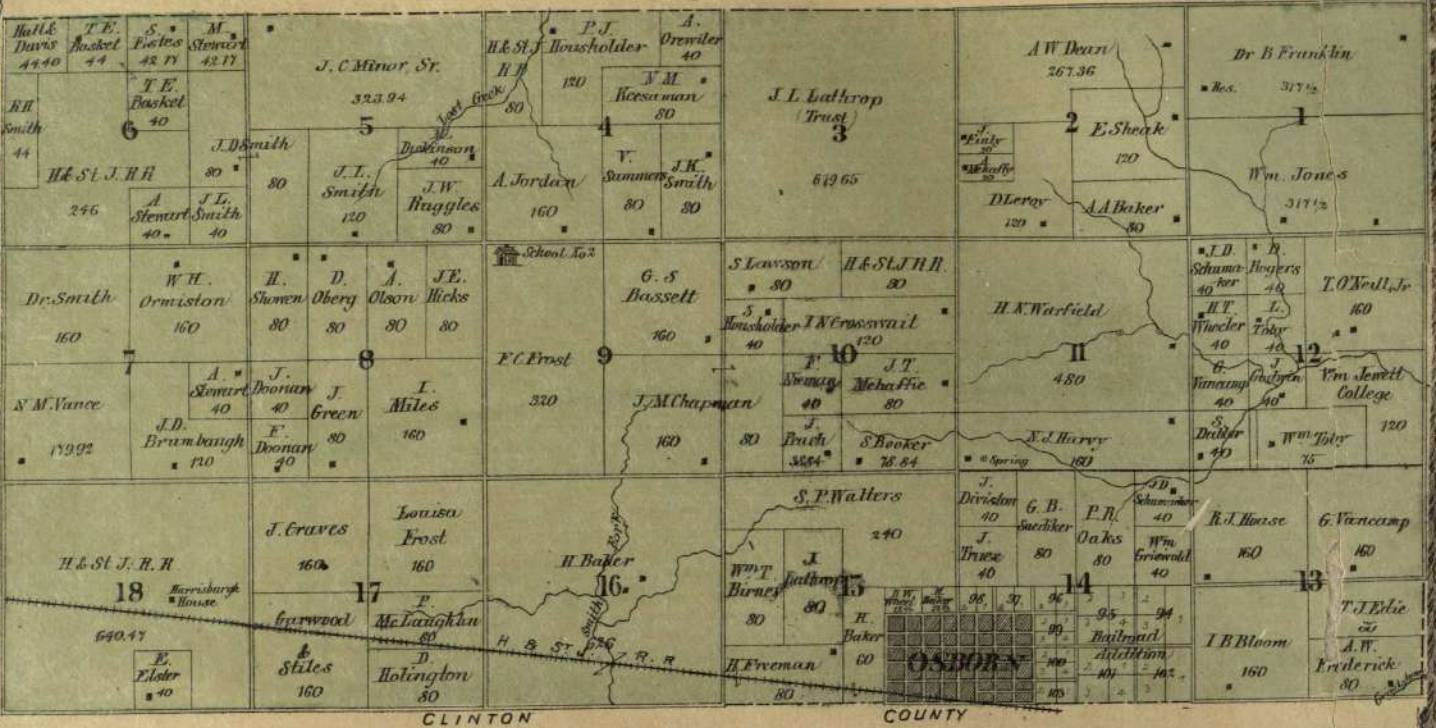
Scale 2 Inches to the Mile.



TOWNSHIP 57 NORTH RANGE 31 WEST

OF THE 5TH PRINCIPAL MERIDIAN.

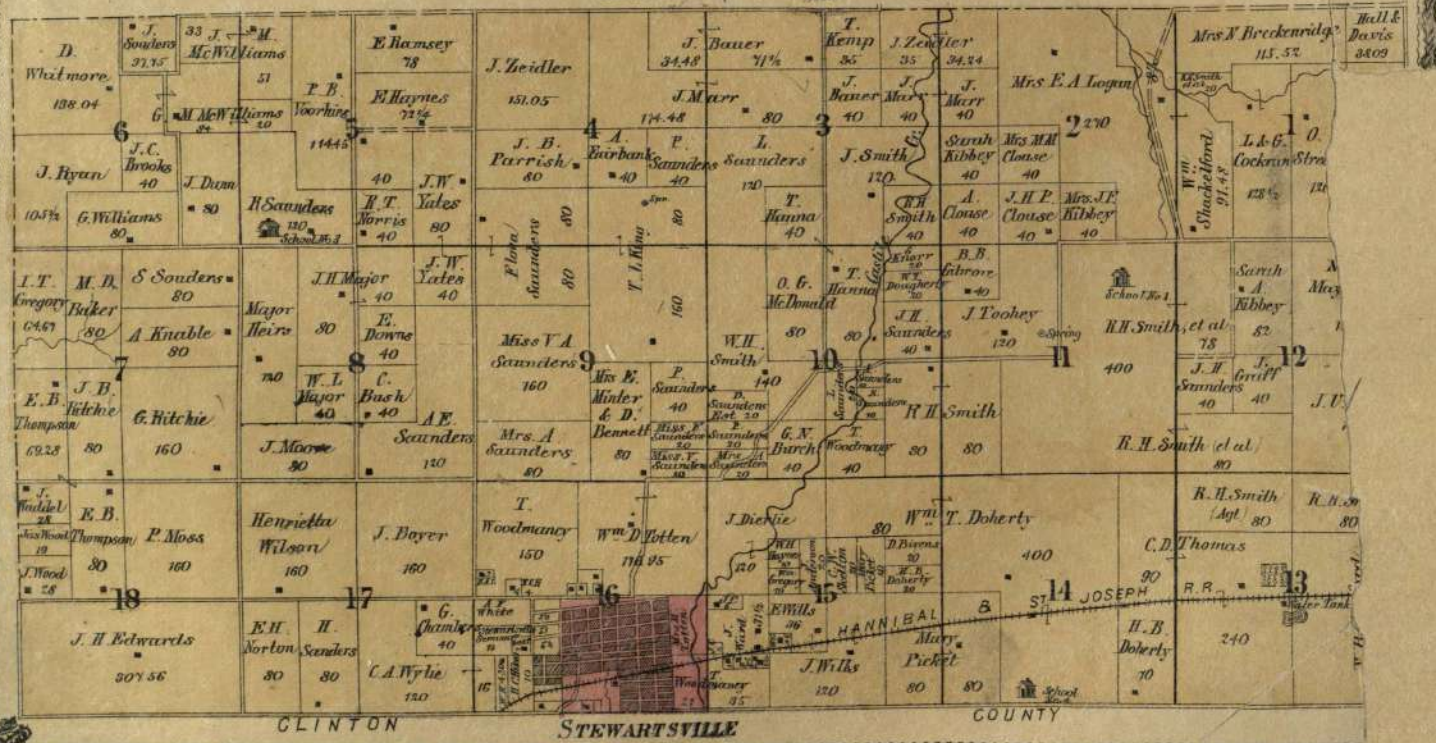
Scale 2 Inches to the Mile.



TOWNSHIP 57 NORTH RANGE 32 WEST

OF THE 5TH PRINCIPAL MERIDIAN.

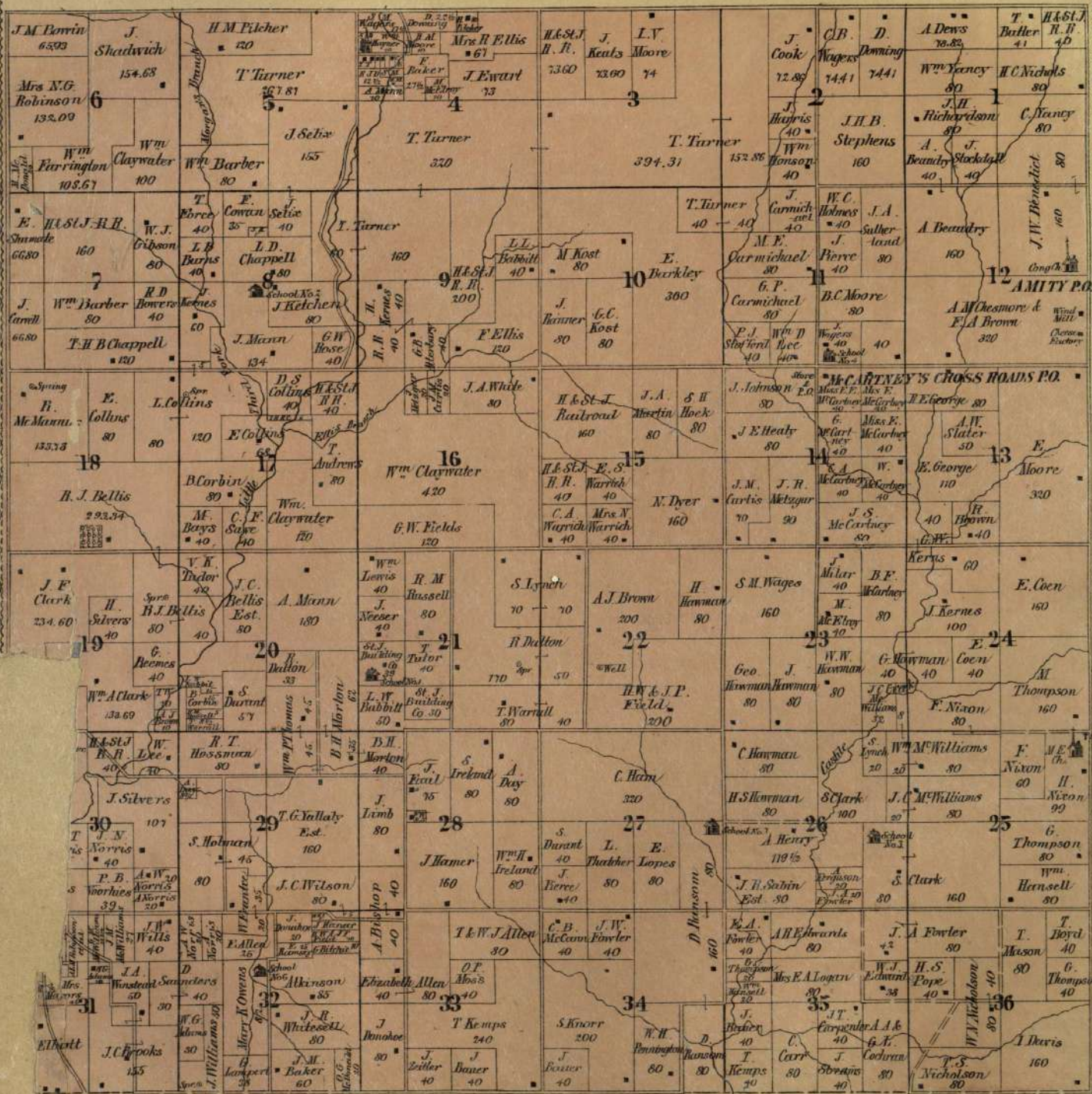
Scale 2 Inches to the Mile.



TOWNSHIP 68 NORTH RANGE 32 WEST

OF THE 5TH PRINCIPAL MERIDIAN.

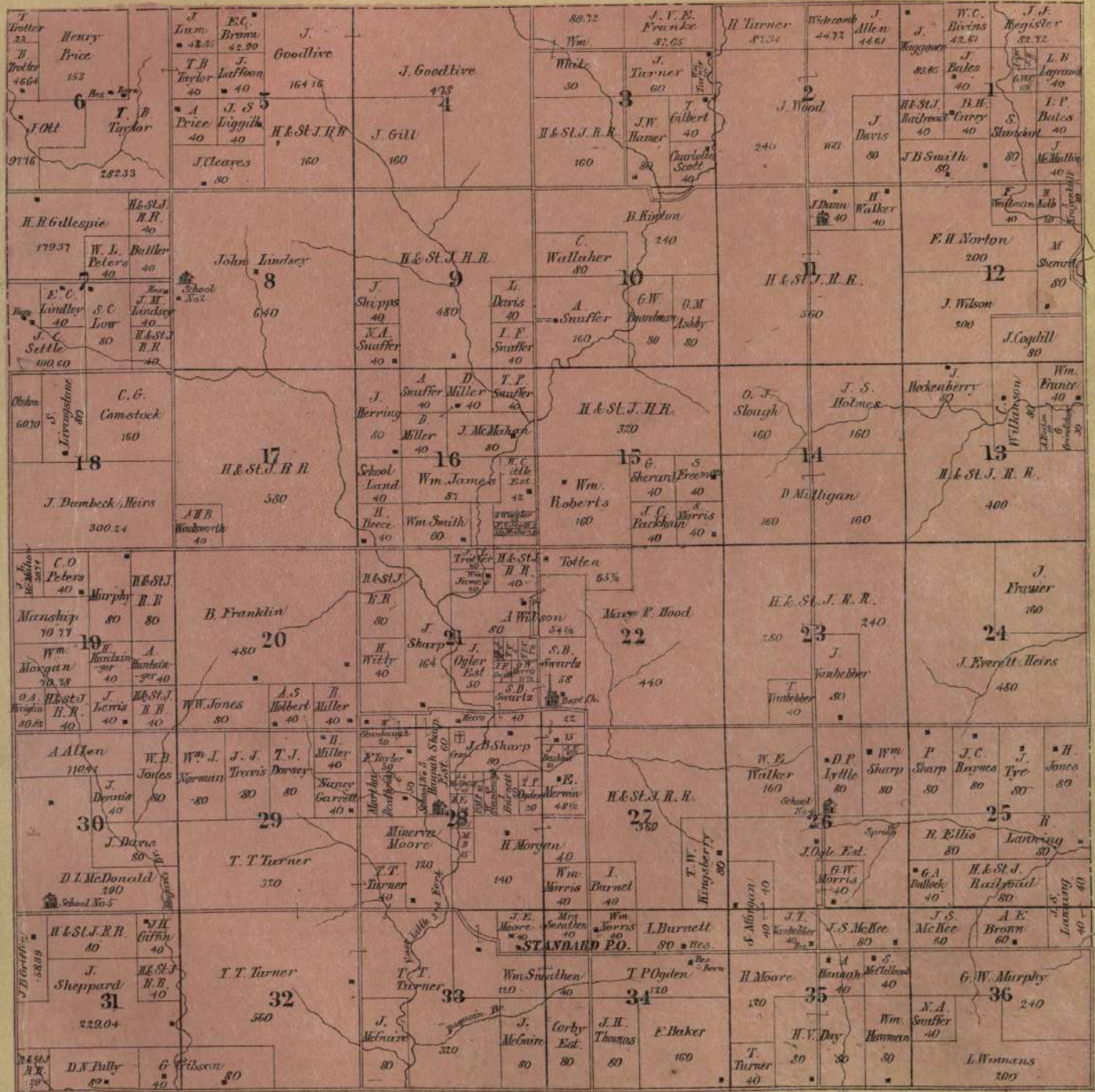
Scale 2 Inches to the Mile.



TOWNSHIP 59 NORTH RANGE 32 WEST

OF THE 5TH PRINCIPAL MERIDIAN.

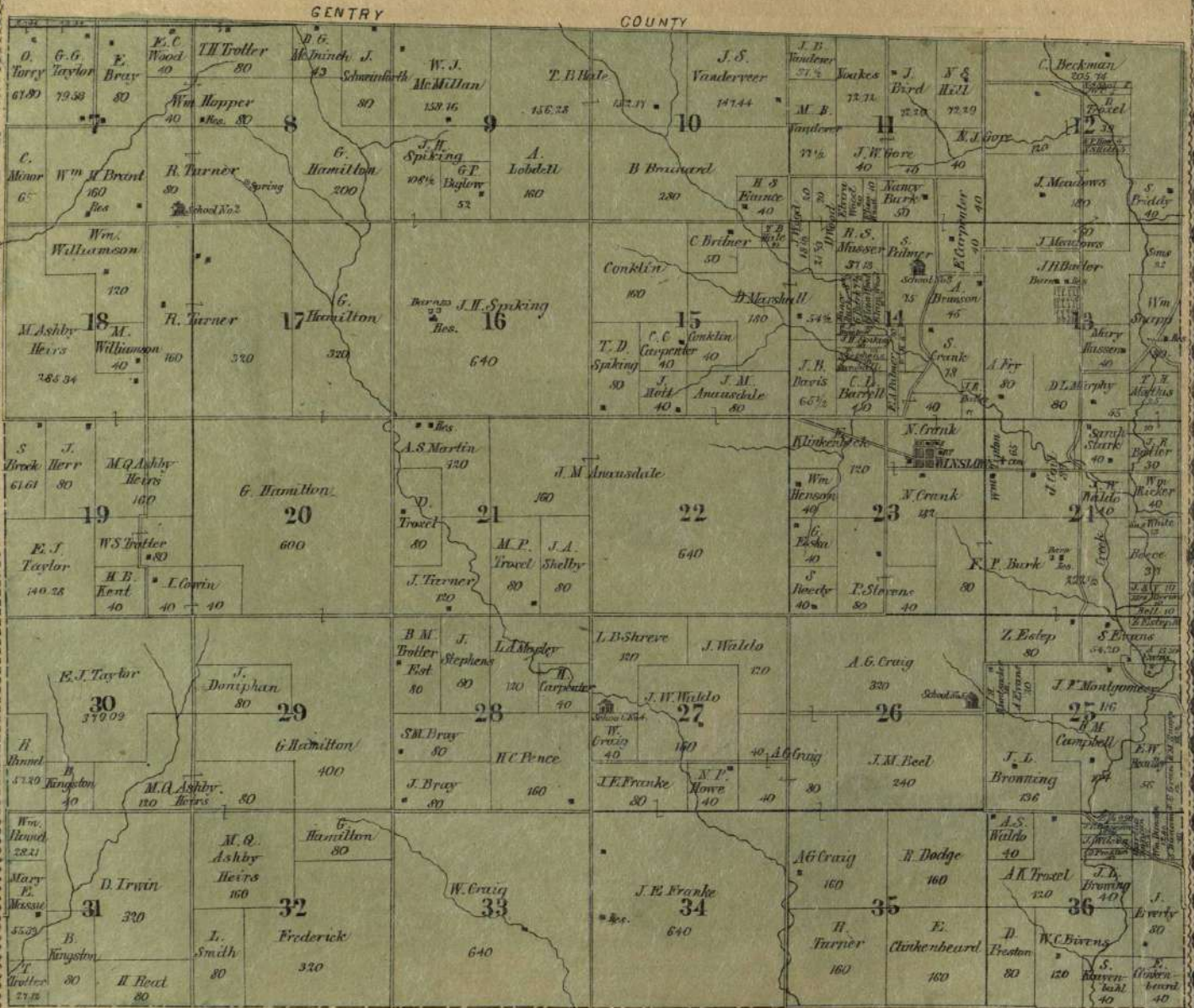
Scale 2 Inches to the Mile.



TOWNSHIP 60 NORTH RANGE 32 WEST

OF THE 5TH PRINCIPAL MERIDIAN.

Scale 2 Inches to the Mile.

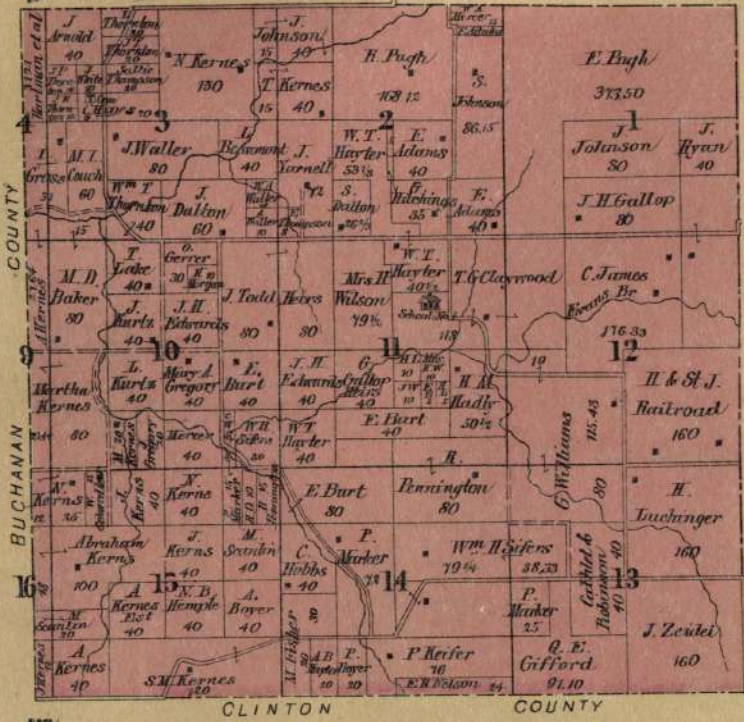


TOWNSHIP 57 & 58 NORTH RANGE 33 WEST

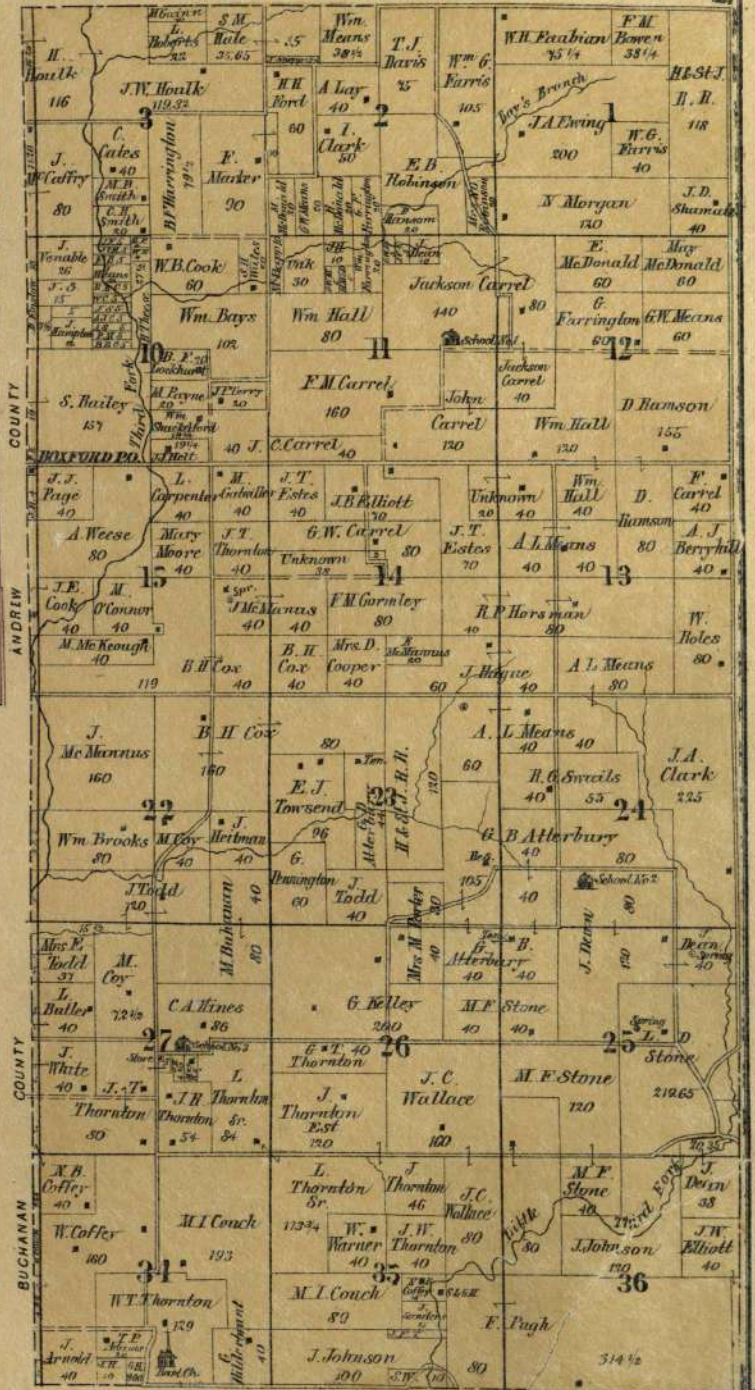
OF THE 5TH PRINCIPAL MERIDIAN.

Scale 2 Inches to the Mile.

Town 57 North Range 33 West



Town 58 North Range 33 West.



WINSLOW.

